

NOTICE!!

These documents have been scanned!

Do not place un-scanned documents beneath this notice!

Do not remove this notice from this file!

GPO Jacket No. 560-102
Print Order 61540
Rise Business Services, LLC
Job=AZ15 4/30/2019



Box Number= AZ15011



Claim Begin-End: AMC441247-AMC441621

1 Initial Receipt



AZ15011-8

AMC450400-AMC453366

**United States Department of the Interior
Bureau of Land Management**

DIV OF LANDS, MINRLS & ENERGY
ONE N CENTRAL AVE
PHOENIX, AZ 85004 -4427
Phone: 602-417-9200

Receipt

No:

3754194

Transaction #: 3860053	
Date of Transaction: 02/01/2017	
CUSTOMER:	
KENNECOTT EXPLORATION COMPANY 4700 W DAYBREAK PKWY SOUTH JORDAN, UT 84009-5120 US	

ENTERED

FEB 10 2017

BY: *Rom*

LINE #	QTY	DESCRIPTION	REMARKS	UNIT PRICE	TOTAL
		LOCATABLE MINERALS / MINING CLAIMS- NEW, UNADJUD, ONE OR MORE AUTH NOS / NEW MINING CLAIM PROCESSING FEE CASES: AMC441247/\$20.00, AMC441248/\$20.00, AMC441249/\$20.00, AMC441250/\$20.00, AMC441251/\$20.00, AMC441252/\$20.00, AMC441253/\$20.00, AMC441254/\$20.00, AMC441255/\$20.00, AMC441256/\$20.00, AMC441257/\$20.00, AMC441258/\$20.00, AMC441259/\$20.00, AMC441260/\$20.00, AMC441261/\$20.00, AMC441262/\$20.00, AMC441263/\$20.00, AMC441264/\$20.00, AMC441265/\$20.00, AMC441266/\$20.00, AMC441267/\$20.00, AMC441268/\$20.00, AMC441269/\$20.00, AMC441270/\$20.00, AMC441271/\$20.00, AMC441272/\$20.00, AMC441273/\$20.00, AMC441274/\$20.00, AMC441275/\$20.00, AMC441276/\$20.00, AMC441277/\$20.00, AMC441278/\$20.00, AMC441279/\$20.00, AMC441280/\$20.00, AMC441281/\$20.00, AMC441282/\$20.00, AMC441283/\$20.00, AMC441284/\$20.00, AMC441285/\$20.00, AMC441286/\$20.00, AMC441287/\$20.00, AMC441288/\$20.00, AMC441289/\$20.00, AMC441290/\$20.00, AMC441291/\$20.00, AMC441292/\$20.00, AMC441293/\$20.00, AMC441294/\$20.00, AMC441295/\$20.00, AMC441296/\$20.00, AMC441297/\$20.00, AMC441298/\$20.00, AMC441299/\$20.00, AMC441300/\$20.00, AMC441301/\$20.00, AMC441302/\$20.00,			

AMC441303/\$20.00, AMC441304/\$20.00,
AMC441305/\$20.00, AMC441306/\$20.00,
AMC441307/\$20.00, AMC441308/\$20.00,
AMC441309/\$20.00, AMC441310/\$20.00,
AMC441311/\$20.00, AMC441312/\$20.00,
AMC441313/\$20.00, AMC441314/\$20.00,
AMC441315/\$20.00, AMC441316/\$20.00,
AMC441317/\$20.00, AMC441318/\$20.00,
AMC441319/\$20.00, AMC441320/\$20.00,
AMC441321/\$20.00, AMC441322/\$20.00,
AMC441323/\$20.00, AMC441324/\$20.00,
AMC441325/\$20.00, AMC441326/\$20.00,
AMC441327/\$20.00, AMC441328/\$20.00,
AMC441329/\$20.00, AMC441330/\$20.00,
AMC441331/\$20.00, AMC441332/\$20.00,
AMC441333/\$20.00, AMC441334/\$20.00,
AMC441335/\$20.00, AMC441336/\$20.00,
AMC441337/\$20.00, AMC441338/\$20.00,
AMC441339/\$20.00, AMC441340/\$20.00,
AMC441341/\$20.00, AMC441342/\$20.00,
AMC441343/\$20.00, AMC441344/\$20.00,
AMC441345/\$20.00, AMC441346/\$20.00,
AMC441347/\$20.00, AMC441348/\$20.00,
AMC441349/\$20.00, AMC441350/\$20.00,
AMC441351/\$20.00, AMC441352/\$20.00,
AMC441353/\$20.00, AMC441354/\$20.00,
AMC441355/\$20.00, AMC441356/\$20.00,
AMC441357/\$20.00, AMC441358/\$20.00,
AMC441359/\$20.00, AMC441360/\$20.00,
AMC441361/\$20.00, AMC441362/\$20.00,
AMC441363/\$20.00, AMC441364/\$20.00,
AMC441365/\$20.00, AMC441366/\$20.00,
AMC441367/\$20.00, AMC441368/\$20.00,
AMC441369/\$20.00, AMC441370/\$20.00,
AMC441371/\$20.00, AMC441372/\$20.00,
AMC441373/\$20.00, AMC441374/\$20.00,
AMC441375/\$20.00, AMC441376/\$20.00,
AMC441377/\$20.00, AMC441378/\$20.00,
AMC441379/\$20.00, AMC441380/\$20.00,
AMC441381/\$20.00, AMC441382/\$20.00,
AMC441383/\$20.00, AMC441384/\$20.00,
AMC441385/\$20.00, AMC441386/\$20.00,
AMC441387/\$20.00, AMC441388/\$20.00,
AMC441389/\$20.00, AMC441390/\$20.00,
AMC441391/\$20.00, AMC441392/\$20.00,
AMC441393/\$20.00, AMC441394/\$20.00,
AMC441395/\$20.00, AMC441396/\$20.00,
AMC441397/\$20.00, AMC441398/\$20.00,
AMC441399/\$20.00, AMC441400/\$20.00,
AMC441401/\$20.00, AMC441402/\$20.00,

AMC441403/\$20.00, AMC441404/\$20.00,
AMC441405/\$20.00, AMC441406/\$20.00,
AMC441407/\$20.00, AMC441408/\$20.00,
AMC441409/\$20.00, AMC441410/\$20.00,
AMC441411/\$20.00, AMC441412/\$20.00,
AMC441413/\$20.00, AMC441414/\$20.00,
AMC441415/\$20.00, AMC441416/\$20.00,
AMC441417/\$20.00, AMC441418/\$20.00,
AMC441419/\$20.00, AMC441420/\$20.00,
AMC441421/\$20.00, AMC441422/\$20.00,
AMC441423/\$20.00, AMC441424/\$20.00,
AMC441425/\$20.00, AMC441426/\$20.00,
AMC441427/\$20.00, AMC441428/\$20.00,
AMC441429/\$20.00, AMC441430/\$20.00,
AMC441431/\$20.00, AMC441432/\$20.00,
AMC441433/\$20.00, AMC441434/\$20.00,
AMC441435/\$20.00, AMC441436/\$20.00,
AMC441437/\$20.00, AMC441438/\$20.00,
AMC441439/\$20.00, AMC441440/\$20.00,
AMC441441/\$20.00, AMC441442/\$20.00,
AMC441443/\$20.00, AMC441444/\$20.00,
AMC441445/\$20.00, AMC441446/\$20.00,
AMC441447/\$20.00, AMC441448/\$20.00,
AMC441449/\$20.00, AMC441450/\$20.00,
AMC441451/\$20.00, AMC441452/\$20.00,
AMC441453/\$20.00, AMC441454/\$20.00,
AMC441455/\$20.00, AMC441456/\$20.00,
AMC441457/\$20.00, AMC441458/\$20.00,
AMC441459/\$20.00, AMC441460/\$20.00,
AMC441461/\$20.00, AMC441462/\$20.00,
AMC441463/\$20.00, AMC441464/\$20.00,
AMC441465/\$20.00, AMC441466/\$20.00,
AMC441467/\$20.00, AMC441468/\$20.00,
AMC441469/\$20.00, AMC441470/\$20.00,
AMC441471/\$20.00, AMC441472/\$20.00,
AMC441473/\$20.00, AMC441474/\$20.00,
AMC441475/\$20.00, AMC441476/\$20.00,
AMC441477/\$20.00, AMC441478/\$20.00,
AMC441479/\$20.00, AMC441480/\$20.00,
AMC441481/\$20.00, AMC441482/\$20.00,
AMC441483/\$20.00, AMC441484/\$20.00,
AMC441485/\$20.00, AMC441486/\$20.00,
AMC441487/\$20.00, AMC441488/\$20.00,
AMC441489/\$20.00, AMC441490/\$20.00,
AMC441491/\$20.00, AMC441492/\$20.00,
AMC441493/\$20.00, AMC441494/\$20.00,
AMC441495/\$20.00, AMC441496/\$20.00,
AMC441497/\$20.00, AMC441498/\$20.00,
AMC441499/\$20.00, AMC441500/\$20.00,
AMC441501/\$20.00, AMC441502/\$20.00,

374.00

- n/a - 7480.00

AMC441503/\$20.00, AMC441504/\$20.00,
AMC441505/\$20.00, AMC441506/\$20.00,
AMC441507/\$20.00, AMC441508/\$20.00,
AMC441509/\$20.00, AMC441510/\$20.00,
AMC441511/\$20.00, AMC441512/\$20.00,
AMC441513/\$20.00, AMC441514/\$20.00,
AMC441515/\$20.00, AMC441516/\$20.00,
AMC441517/\$20.00, AMC441518/\$20.00,
AMC441519/\$20.00, AMC441520/\$20.00,
AMC441521/\$20.00, AMC441522/\$20.00,
AMC441523/\$20.00, AMC441524/\$20.00,
AMC441525/\$20.00, AMC441526/\$20.00,
AMC441527/\$20.00, AMC441528/\$20.00,
AMC441529/\$20.00, AMC441530/\$20.00,
AMC441531/\$20.00, AMC441532/\$20.00,
AMC441533/\$20.00, AMC441534/\$20.00,
AMC441535/\$20.00, AMC441536/\$20.00,
AMC441537/\$20.00, AMC441538/\$20.00,
AMC441539/\$20.00, AMC441540/\$20.00,
AMC441541/\$20.00, AMC441542/\$20.00,
AMC441543/\$20.00, AMC441544/\$20.00,
AMC441545/\$20.00, AMC441546/\$20.00,
AMC441547/\$20.00, AMC441548/\$20.00,
AMC441549/\$20.00, AMC441550/\$20.00,
AMC441551/\$20.00, AMC441552/\$20.00,
AMC441553/\$20.00, AMC441554/\$20.00,
AMC441555/\$20.00, AMC441556/\$20.00,
AMC441557/\$20.00, AMC441558/\$20.00,
AMC441559/\$20.00, AMC441560/\$20.00,
AMC441561/\$20.00, AMC441562/\$20.00,
AMC441563/\$20.00, AMC441564/\$20.00,
AMC441565/\$20.00, AMC441566/\$20.00,
AMC441567/\$20.00, AMC441568/\$20.00,
AMC441569/\$20.00, AMC441570/\$20.00,
AMC441571/\$20.00, AMC441572/\$20.00,
AMC441573/\$20.00, AMC441574/\$20.00,
AMC441575/\$20.00, AMC441576/\$20.00,
AMC441577/\$20.00, AMC441578/\$20.00,
AMC441579/\$20.00, AMC441580/\$20.00,
AMC441581/\$20.00, AMC441582/\$20.00,
AMC441583/\$20.00, AMC441584/\$20.00,
AMC441585/\$20.00, AMC441586/\$20.00,
AMC441587/\$20.00, AMC441588/\$20.00,
AMC441589/\$20.00, AMC441590/\$20.00,
AMC441591/\$20.00, AMC441592/\$20.00,
AMC441593/\$20.00, AMC441594/\$20.00,
AMC441595/\$20.00, AMC441596/\$20.00,
AMC441597/\$20.00, AMC441598/\$20.00,
AMC441599/\$20.00, AMC441600/\$20.00,
AMC441601/\$20.00, AMC441602/\$20.00,

	<p>AMC441603/\$20.00, AMC441604/\$20.00, AMC441605/\$20.00, AMC441606/\$20.00, AMC441607/\$20.00, AMC441608/\$20.00, AMC441609/\$20.00, AMC441610/\$20.00, AMC441611/\$20.00, AMC441612/\$20.00, AMC441613/\$20.00, AMC441614/\$20.00, AMC441615/\$20.00, AMC441616/\$20.00, AMC441617/\$20.00, AMC441618/\$20.00, AMC441619/\$20.00, AMC441620/\$20.00</p>			
2	<p>LOCATABLE MINERALS / MINING CLAIMS- NEW, UNADJUD, ONE OR MORE AUTH NOS / NEW MINING CLAIMS LOCATION FEE CASES: AMC441247/\$37.00, AMC441248/\$37.00, AMC441249/\$37.00, AMC441250/\$37.00, AMC441251/\$37.00, AMC441252/\$37.00, AMC441253/\$37.00, AMC441254/\$37.00, AMC441255/\$37.00, AMC441256/\$37.00, AMC441257/\$37.00, AMC441258/\$37.00, AMC441259/\$37.00, AMC441260/\$37.00, AMC441261/\$37.00, AMC441262/\$37.00, AMC441263/\$37.00, AMC441264/\$37.00, AMC441265/\$37.00, AMC441266/\$37.00, AMC441267/\$37.00, AMC441268/\$37.00, AMC441269/\$37.00, AMC441270/\$37.00, AMC441271/\$37.00, AMC441272/\$37.00, AMC441273/\$37.00, AMC441274/\$37.00, AMC441275/\$37.00, AMC441276/\$37.00, AMC441277/\$37.00, AMC441278/\$37.00, AMC441279/\$37.00, AMC441280/\$37.00, AMC441281/\$37.00, AMC441282/\$37.00, AMC441283/\$37.00, AMC441284/\$37.00, AMC441285/\$37.00, AMC441286/\$37.00, AMC441287/\$37.00, AMC441288/\$37.00, AMC441289/\$37.00, AMC441290/\$37.00, AMC441291/\$37.00, AMC441292/\$37.00, AMC441293/\$37.00, AMC441294/\$37.00, AMC441295/\$37.00, AMC441296/\$37.00, AMC441297/\$37.00, AMC441298/\$37.00, AMC441299/\$37.00, AMC441300/\$37.00, AMC441301/\$37.00, AMC441302/\$37.00, AMC441303/\$37.00, AMC441304/\$37.00, AMC441305/\$37.00, AMC441306/\$37.00, AMC441307/\$37.00, AMC441308/\$37.00, AMC441309/\$37.00, AMC441310/\$37.00, AMC441311/\$37.00, AMC441312/\$37.00, AMC441313/\$37.00, AMC441314/\$37.00, AMC441315/\$37.00, AMC441316/\$37.00, AMC441317/\$37.00, AMC441318/\$37.00, AMC441319/\$37.00, AMC441320/\$37.00, AMC441321/\$37.00, AMC441322/\$37.00,</p>			

374.00

AMC441323/\$37.00, AMC441324/\$37.00,
AMC441325/\$37.00, AMC441326/\$37.00,
AMC441327/\$37.00, AMC441328/\$37.00,
AMC441329/\$37.00, AMC441330/\$37.00,
AMC441331/\$37.00, AMC441332/\$37.00,
AMC441333/\$37.00, AMC441334/\$37.00,
AMC441335/\$37.00, AMC441336/\$37.00,
AMC441337/\$37.00, AMC441338/\$37.00,
AMC441339/\$37.00, AMC441340/\$37.00,
AMC441341/\$37.00, AMC441342/\$37.00,
AMC441343/\$37.00, AMC441344/\$37.00,
AMC441345/\$37.00, AMC441346/\$37.00,
AMC441347/\$37.00, AMC441348/\$37.00,
AMC441349/\$37.00, AMC441350/\$37.00,
AMC441351/\$37.00, AMC441352/\$37.00,
AMC441353/\$37.00, AMC441354/\$37.00,
AMC441355/\$37.00, AMC441356/\$37.00,
AMC441357/\$37.00, AMC441358/\$37.00,
AMC441359/\$37.00, AMC441360/\$37.00,
AMC441361/\$37.00, AMC441362/\$37.00,
AMC441363/\$37.00, AMC441364/\$37.00,
AMC441365/\$37.00, AMC441366/\$37.00,
AMC441367/\$37.00, AMC441368/\$37.00,
AMC441369/\$37.00, AMC441370/\$37.00,
AMC441371/\$37.00, AMC441372/\$37.00,
AMC441373/\$37.00, AMC441374/\$37.00,
AMC441375/\$37.00, AMC441376/\$37.00,
AMC441377/\$37.00, AMC441378/\$37.00,
AMC441379/\$37.00, AMC441380/\$37.00,
AMC441381/\$37.00, AMC441382/\$37.00,
AMC441383/\$37.00, AMC441384/\$37.00,
AMC441385/\$37.00, AMC441386/\$37.00,
AMC441387/\$37.00, AMC441388/\$37.00,
AMC441389/\$37.00, AMC441390/\$37.00,
AMC441391/\$37.00, AMC441392/\$37.00,
AMC441393/\$37.00, AMC441394/\$37.00,
AMC441395/\$37.00, AMC441396/\$37.00,
AMC441397/\$37.00, AMC441398/\$37.00,
AMC441399/\$37.00, AMC441400/\$37.00,
AMC441401/\$37.00, AMC441402/\$37.00,
AMC441403/\$37.00, AMC441404/\$37.00,
AMC441405/\$37.00, AMC441406/\$37.00,
AMC441407/\$37.00, AMC441408/\$37.00,
AMC441409/\$37.00, AMC441410/\$37.00,
AMC441411/\$37.00, AMC441412/\$37.00,
AMC441413/\$37.00, AMC441414/\$37.00,
AMC441415/\$37.00, AMC441416/\$37.00,
AMC441417/\$37.00, AMC441418/\$37.00,
AMC441419/\$37.00, AMC441420/\$37.00,
AMC441421/\$37.00, AMC441422/\$37.00,

AMC441423/\$37.00, AMC441424/\$37.00,
AMC441425/\$37.00, AMC441426/\$37.00,
AMC441427/\$37.00, AMC441428/\$37.00,
AMC441429/\$37.00, AMC441430/\$37.00,
AMC441431/\$37.00, AMC441432/\$37.00,
AMC441433/\$37.00, AMC441434/\$37.00,
AMC441435/\$37.00, AMC441436/\$37.00,
AMC441437/\$37.00, AMC441438/\$37.00,
AMC441439/\$37.00, AMC441440/\$37.00,
AMC441441/\$37.00, AMC441442/\$37.00,
AMC441443/\$37.00, AMC441444/\$37.00,
AMC441445/\$37.00, AMC441446/\$37.00,
AMC441447/\$37.00, AMC441448/\$37.00,
AMC441449/\$37.00, AMC441450/\$37.00,
AMC441451/\$37.00, AMC441452/\$37.00,
AMC441453/\$37.00, AMC441454/\$37.00,
AMC441455/\$37.00, AMC441456/\$37.00,
AMC441457/\$37.00, AMC441458/\$37.00,
AMC441459/\$37.00, AMC441460/\$37.00,
AMC441461/\$37.00, AMC441462/\$37.00,
AMC441463/\$37.00, AMC441464/\$37.00,
AMC441465/\$37.00, AMC441466/\$37.00,
AMC441467/\$37.00, AMC441468/\$37.00,
AMC441469/\$37.00, AMC441470/\$37.00,
AMC441471/\$37.00, AMC441472/\$37.00,
AMC441473/\$37.00, AMC441474/\$37.00,
AMC441475/\$37.00, AMC441476/\$37.00,
AMC441477/\$37.00, AMC441478/\$37.00,
AMC441479/\$37.00, AMC441480/\$37.00,
AMC441481/\$37.00, AMC441482/\$37.00,
AMC441483/\$37.00, AMC441484/\$37.00,
AMC441485/\$37.00, AMC441486/\$37.00,
AMC441487/\$37.00, AMC441488/\$37.00,
AMC441489/\$37.00, AMC441490/\$37.00,
AMC441491/\$37.00, AMC441492/\$37.00,
AMC441493/\$37.00, AMC441494/\$37.00,
AMC441495/\$37.00, AMC441496/\$37.00,
AMC441497/\$37.00, AMC441498/\$37.00,
AMC441499/\$37.00, AMC441500/\$37.00,
AMC441501/\$37.00, AMC441502/\$37.00,
AMC441503/\$37.00, AMC441504/\$37.00,
AMC441505/\$37.00, AMC441506/\$37.00,
AMC441507/\$37.00, AMC441508/\$37.00,
AMC441509/\$37.00, AMC441510/\$37.00,
AMC441511/\$37.00, AMC441512/\$37.00,
AMC441513/\$37.00, AMC441514/\$37.00,
AMC441515/\$37.00, AMC441516/\$37.00,
AMC441517/\$37.00, AMC441518/\$37.00,
AMC441519/\$37.00, AMC441520/\$37.00,
AMC441521/\$37.00, AMC441522/\$37.00,

- n/a - 13838.00

AMC441523/\$37.00, AMC441524/\$37.00,
AMC441525/\$37.00, AMC441526/\$37.00,
AMC441527/\$37.00, AMC441528/\$37.00,
AMC441529/\$37.00, AMC441530/\$37.00,
AMC441531/\$37.00, AMC441532/\$37.00,
AMC441533/\$37.00, AMC441534/\$37.00,
AMC441535/\$37.00, AMC441536/\$37.00,
AMC441537/\$37.00, AMC441538/\$37.00,
AMC441539/\$37.00, AMC441540/\$37.00,
AMC441541/\$37.00, AMC441542/\$37.00,
AMC441543/\$37.00, AMC441544/\$37.00,
AMC441545/\$37.00, AMC441546/\$37.00,
AMC441547/\$37.00, AMC441548/\$37.00,
AMC441549/\$37.00, AMC441550/\$37.00,
AMC441551/\$37.00, AMC441552/\$37.00,
AMC441553/\$37.00, AMC441554/\$37.00,
AMC441555/\$37.00, AMC441556/\$37.00,
AMC441557/\$37.00, AMC441558/\$37.00,
AMC441559/\$37.00, AMC441560/\$37.00,
AMC441561/\$37.00, AMC441562/\$37.00,
AMC441563/\$37.00, AMC441564/\$37.00,
AMC441565/\$37.00, AMC441566/\$37.00,
AMC441567/\$37.00, AMC441568/\$37.00,
AMC441569/\$37.00, AMC441570/\$37.00,
AMC441571/\$37.00, AMC441572/\$37.00,
AMC441573/\$37.00, AMC441574/\$37.00,
AMC441575/\$37.00, AMC441576/\$37.00,
AMC441577/\$37.00, AMC441578/\$37.00,
AMC441579/\$37.00, AMC441580/\$37.00,
AMC441581/\$37.00, AMC441582/\$37.00,
AMC441583/\$37.00, AMC441584/\$37.00,
AMC441585/\$37.00, AMC441586/\$37.00,
AMC441587/\$37.00, AMC441588/\$37.00,
AMC441589/\$37.00, AMC441590/\$37.00,
AMC441591/\$37.00, AMC441592/\$37.00,
AMC441593/\$37.00, AMC441594/\$37.00,
AMC441595/\$37.00, AMC441596/\$37.00,
AMC441597/\$37.00, AMC441598/\$37.00,
AMC441599/\$37.00, AMC441600/\$37.00,
AMC441601/\$37.00, AMC441602/\$37.00,
AMC441603/\$37.00, AMC441604/\$37.00,
AMC441605/\$37.00, AMC441606/\$37.00,
AMC441607/\$37.00, AMC441608/\$37.00,
AMC441609/\$37.00, AMC441610/\$37.00,
AMC441611/\$37.00, AMC441612/\$37.00,
AMC441613/\$37.00, AMC441614/\$37.00,
AMC441615/\$37.00, AMC441616/\$37.00,
AMC441617/\$37.00, AMC441618/\$37.00,
AMC441619/\$37.00, AMC441620/\$37.00

NEW, UNADJUD, ONE OR MORE AUTH NOS /
NEW MINING CLAIMS MAINTENANCE FEE
CASES: AMC441247/\$155.00, AMC441248/\$155.00,
AMC441249/\$155.00, AMC441250/\$155.00,
AMC441251/\$155.00, AMC441252/\$155.00,
AMC441253/\$155.00, AMC441254/\$155.00,
AMC441255/\$155.00, AMC441256/\$155.00,
AMC441257/\$155.00, AMC441258/\$155.00,
AMC441259/\$155.00, AMC441260/\$155.00,
AMC441261/\$155.00, AMC441262/\$155.00,
AMC441263/\$155.00, AMC441264/\$155.00,
AMC441265/\$155.00, AMC441266/\$155.00,
AMC441267/\$155.00, AMC441268/\$155.00,
AMC441269/\$155.00, AMC441270/\$155.00,
AMC441271/\$155.00, AMC441272/\$155.00,
AMC441273/\$155.00, AMC441274/\$155.00,
AMC441275/\$155.00, AMC441276/\$155.00,
AMC441277/\$155.00, AMC441278/\$155.00,
AMC441279/\$155.00, AMC441280/\$155.00,
AMC441281/\$155.00, AMC441282/\$155.00,
AMC441283/\$155.00, AMC441284/\$155.00,
AMC441285/\$155.00, AMC441286/\$155.00,
AMC441287/\$155.00, AMC441288/\$155.00,
AMC441289/\$155.00, AMC441290/\$155.00,
AMC441291/\$155.00, AMC441292/\$155.00,
AMC441293/\$155.00, AMC441294/\$155.00,
AMC441295/\$155.00, AMC441296/\$155.00,
AMC441297/\$155.00, AMC441298/\$155.00,
AMC441299/\$155.00, AMC441300/\$155.00,
AMC441301/\$155.00, AMC441302/\$155.00,
AMC441303/\$155.00, AMC441304/\$155.00,
AMC441305/\$155.00, AMC441306/\$155.00,
AMC441307/\$155.00, AMC441308/\$155.00,
AMC441309/\$155.00, AMC441310/\$155.00,
AMC441311/\$155.00, AMC441312/\$155.00,
AMC441313/\$155.00, AMC441314/\$155.00,
AMC441315/\$155.00, AMC441316/\$155.00,
AMC441317/\$155.00, AMC441318/\$155.00,
AMC441319/\$155.00, AMC441320/\$155.00,
AMC441321/\$155.00, AMC441322/\$155.00,
AMC441323/\$155.00, AMC441324/\$155.00,
AMC441325/\$155.00, AMC441326/\$155.00,
AMC441327/\$155.00, AMC441328/\$155.00,
AMC441329/\$155.00, AMC441330/\$155.00,
AMC441331/\$155.00, AMC441332/\$155.00,
AMC441333/\$155.00, AMC441334/\$155.00,
AMC441335/\$155.00, AMC441336/\$155.00,
AMC441337/\$155.00, AMC441338/\$155.00,
AMC441339/\$155.00, AMC441340/\$155.00,
AMC441341/\$155.00, AMC441342/\$155.00,

374.00

AMC441343/\$155.00, AMC441344/\$155.00,
AMC441345/\$155.00, AMC441346/\$155.00,
AMC441347/\$155.00, AMC441348/\$155.00,
AMC441349/\$155.00, AMC441350/\$155.00,
AMC441351/\$155.00, AMC441352/\$155.00,
AMC441353/\$155.00, AMC441354/\$155.00,
AMC441355/\$155.00, AMC441356/\$155.00,
AMC441357/\$155.00, AMC441358/\$155.00,
AMC441359/\$155.00, AMC441360/\$155.00,
AMC441361/\$155.00, AMC441362/\$155.00,
AMC441363/\$155.00, AMC441364/\$155.00,
AMC441365/\$155.00, AMC441366/\$155.00,
AMC441367/\$155.00, AMC441368/\$155.00,
AMC441369/\$155.00, AMC441370/\$155.00,
AMC441371/\$155.00, AMC441372/\$155.00,
AMC441373/\$155.00, AMC441374/\$155.00,
AMC441375/\$155.00, AMC441376/\$155.00,
AMC441377/\$155.00, AMC441378/\$155.00,
AMC441379/\$155.00, AMC441380/\$155.00,
AMC441381/\$155.00, AMC441382/\$155.00,
AMC441383/\$155.00, AMC441384/\$155.00,
AMC441385/\$155.00, AMC441386/\$155.00,
AMC441387/\$155.00, AMC441388/\$155.00,
AMC441389/\$155.00, AMC441390/\$155.00,
AMC441391/\$155.00, AMC441392/\$155.00,
AMC441393/\$155.00, AMC441394/\$155.00,
AMC441395/\$155.00, AMC441396/\$155.00,
AMC441397/\$155.00, AMC441398/\$155.00,
AMC441399/\$155.00, AMC441400/\$155.00,
AMC441401/\$155.00, AMC441402/\$155.00,
AMC441403/\$155.00, AMC441404/\$155.00,
AMC441405/\$155.00, AMC441406/\$155.00,
AMC441407/\$155.00, AMC441408/\$155.00,
AMC441409/\$155.00, AMC441410/\$155.00,
AMC441411/\$155.00, AMC441412/\$155.00,
AMC441413/\$155.00, AMC441414/\$155.00,
AMC441415/\$155.00, AMC441416/\$155.00,
AMC441417/\$155.00, AMC441418/\$155.00,
AMC441419/\$155.00, AMC441420/\$155.00,
AMC441421/\$155.00, AMC441422/\$155.00,
AMC441423/\$155.00, AMC441424/\$155.00,
AMC441425/\$155.00, AMC441426/\$155.00,
AMC441427/\$155.00, AMC441428/\$155.00,
AMC441429/\$155.00, AMC441430/\$155.00,
AMC441431/\$155.00, AMC441432/\$155.00,
AMC441433/\$155.00, AMC441434/\$155.00,
AMC441435/\$155.00, AMC441436/\$155.00,
AMC441437/\$155.00, AMC441438/\$155.00,
AMC441439/\$155.00, AMC441440/\$155.00,
AMC441441/\$155.00, AMC441442/\$155.00,

- n/a - 57970.00

AMC441443/\$155.00, AMC441444/\$155.00,
AMC441445/\$155.00, AMC441446/\$155.00,
AMC441447/\$155.00, AMC441448/\$155.00,
AMC441449/\$155.00, AMC441450/\$155.00,
AMC441451/\$155.00, AMC441452/\$155.00,
AMC441453/\$155.00, AMC441454/\$155.00,
AMC441455/\$155.00, AMC441456/\$155.00,
AMC441457/\$155.00, AMC441458/\$155.00,
AMC441459/\$155.00, AMC441460/\$155.00,
AMC441461/\$155.00, AMC441462/\$155.00,
AMC441463/\$155.00, AMC441464/\$155.00,
AMC441465/\$155.00, AMC441466/\$155.00,
AMC441467/\$155.00, AMC441468/\$155.00,
AMC441469/\$155.00, AMC441470/\$155.00,
AMC441471/\$155.00, AMC441472/\$155.00,
AMC441473/\$155.00, AMC441474/\$155.00,
AMC441475/\$155.00, AMC441476/\$155.00,
AMC441477/\$155.00, AMC441478/\$155.00,
AMC441479/\$155.00, AMC441480/\$155.00,
AMC441481/\$155.00, AMC441482/\$155.00,
AMC441483/\$155.00, AMC441484/\$155.00,
AMC441485/\$155.00, AMC441486/\$155.00,
AMC441487/\$155.00, AMC441488/\$155.00,
AMC441489/\$155.00, AMC441490/\$155.00,
AMC441491/\$155.00, AMC441492/\$155.00,
AMC441493/\$155.00, AMC441494/\$155.00,
AMC441495/\$155.00, AMC441496/\$155.00,
AMC441497/\$155.00, AMC441498/\$155.00,
AMC441499/\$155.00, AMC441500/\$155.00,
AMC441501/\$155.00, AMC441502/\$155.00,
AMC441503/\$155.00, AMC441504/\$155.00,
AMC441505/\$155.00, AMC441506/\$155.00,
AMC441507/\$155.00, AMC441508/\$155.00,
AMC441509/\$155.00, AMC441510/\$155.00,
AMC441511/\$155.00, AMC441512/\$155.00,
AMC441513/\$155.00, AMC441514/\$155.00,
AMC441515/\$155.00, AMC441516/\$155.00,
AMC441517/\$155.00, AMC441518/\$155.00,
AMC441519/\$155.00, AMC441520/\$155.00,
AMC441521/\$155.00, AMC441522/\$155.00,
AMC441523/\$155.00, AMC441524/\$155.00,
AMC441525/\$155.00, AMC441526/\$155.00,
AMC441527/\$155.00, AMC441528/\$155.00,
AMC441529/\$155.00, AMC441530/\$155.00,
AMC441531/\$155.00, AMC441532/\$155.00,
AMC441533/\$155.00, AMC441534/\$155.00,
AMC441535/\$155.00, AMC441536/\$155.00,
AMC441537/\$155.00, AMC441538/\$155.00,
AMC441539/\$155.00, AMC441540/\$155.00,
AMC441541/\$155.00, AMC441542/\$155.00,

AMC441543/\$155.00, AMC441544/\$155.00,
 AMC441545/\$155.00, AMC441546/\$155.00,
 AMC441547/\$155.00, AMC441548/\$155.00,
 AMC441549/\$155.00, AMC441550/\$155.00,
 AMC441551/\$155.00, AMC441552/\$155.00,
 AMC441553/\$155.00, AMC441554/\$155.00,
 AMC441555/\$155.00, AMC441556/\$155.00,
 AMC441557/\$155.00, AMC441558/\$155.00,
 AMC441559/\$155.00, AMC441560/\$155.00,
 AMC441561/\$155.00, AMC441562/\$155.00,
 AMC441563/\$155.00, AMC441564/\$155.00,
 AMC441565/\$155.00, AMC441566/\$155.00,
 AMC441567/\$155.00, AMC441568/\$155.00,
 AMC441569/\$155.00, AMC441570/\$155.00,
 AMC441571/\$155.00, AMC441572/\$155.00,
 AMC441573/\$155.00, AMC441574/\$155.00,
 AMC441575/\$155.00, AMC441576/\$155.00,
 AMC441577/\$155.00, AMC441578/\$155.00,
 AMC441579/\$155.00, AMC441580/\$155.00,
 AMC441581/\$155.00, AMC441582/\$155.00,
 AMC441583/\$155.00, AMC441584/\$155.00,
 AMC441585/\$155.00, AMC441586/\$155.00,
 AMC441587/\$155.00, AMC441588/\$155.00,
 AMC441589/\$155.00, AMC441590/\$155.00,
 AMC441591/\$155.00, AMC441592/\$155.00,
 AMC441593/\$155.00, AMC441594/\$155.00,
 AMC441595/\$155.00, AMC441596/\$155.00,
 AMC441597/\$155.00, AMC441598/\$155.00,
 AMC441599/\$155.00, AMC441600/\$155.00,
 AMC441601/\$155.00, AMC441602/\$155.00,
 AMC441603/\$155.00, AMC441604/\$155.00,
 AMC441605/\$155.00, AMC441606/\$155.00,
 AMC441607/\$155.00, AMC441608/\$155.00,
 AMC441609/\$155.00, AMC441610/\$155.00,
 AMC441611/\$155.00, AMC441612/\$155.00,
 AMC441613/\$155.00, AMC441614/\$155.00,
 AMC441615/\$155.00, AMC441616/\$155.00,
 AMC441617/\$155.00, AMC441618/\$155.00,
 AMC441619/\$155.00, AMC441620/\$155.00

Transaction #: 3860059

Date of Transaction: 02/01/2017

CUSTOMER:

KENNECOTT EXPLORATION COMPANY
 4700 W DAYBREAK PKWY
 SOUTH JORDAN, UT 84009-5120 US

LINE

UNIT

#	QTY	DESCRIPTION	REMARKS	PRICE	TOTAL
1	1.00	LOCATABLE MINERALS / MINING CLAIMS- NEW, UNADJUD, ONE OR MORE AUTH NOS / NEW MINING CLAIM PROCESSING FEE CASES: AMC441621/\$20.00		- n/a -	20.00
2	1.00	LOCATABLE MINERALS / MINING CLAIMS- NEW, UNADJUD, ONE OR MORE AUTH NOS / NEW MINING CLAIMS LOCATION FEE CASES: AMC441621/\$37.00		- n/a -	37.00
3	1.00	LOCATABLE MINERALS / MINING CLAIMS- NEW, UNADJUD, ONE OR MORE AUTH NOS / NEW MINING CLAIMS MAINTENANCE FEE CASES: AMC441621/\$155.00		- n/a -	155.00
TOTAL:					\$79,500.00

PAYMENT INFORMATION					
NOTE: Items will appear on credit card statement as "Bureau of Land Mgmt CO".					
1	AMOUNT:	212.00	POSTMARKED:	N/A	
	TYPE:	CREDIT CARD	RECEIVED:	02/01/2017	
	NAME:	FISCHER, DONNA J 4700 W DAYBREAK PKWY SOUTH JORDAN UT 84009-5120 US			
	CARD NO:	XXXXXXXXXXXX6215	AUTH CODE:	152700	
	NAME ON CARD:	DONNA J FISCHER			
	EXPIRES:	06/2020			
	SIGNATURE:				
2	AMOUNT:	79288.00	POSTMARKED:	N/A	
	TYPE:	CHECK	RECEIVED:	02/01/2017	
	CHECK NO:	0080001638			
	NAME:	FISCHER, DONNA J 4700 W DAYBREAK PKWY SOUTH JORDAN UT 84009-5120 US			

REMARKS

This receipt was generated by the automated BLM Collections and Billing System and is a paper representation of a portion of the official electronic record contained therein.

NOTICE!!

These documents have been scanned!

Do not place un-scanned documents beneath this notice!

Do not remove this notice from this file!

GPO Jacket No. 560-102
Print Order 61540
Rise Business Services, LLC
Job=AZ15 4/30/2019



Box Number= AZ15011



Claim Begin-End: AMC441247-AMC441621

2 Correspondence



AZ15011-8

AMC450400-AMC453366



United States Department of the Interior

BUREAU OF LAND MANAGEMENT

Arizona State Office

One North Central Avenue, Suite 800

Phoenix, Arizona 85004-4427

www.blm.gov/az/

NOV 08 2019



In Reply Refer To:

3800 (9200) PB

AMC435971; AMC441247; AMC441724; AMC447212; AMC447515; AMC451800;

CERTIFIED MAIL - RETURN RECEIPT REQUESTED No. 9214 8901 9403 8398 8657 88

DECISION

KENNECOTT EXPLORATION COMPANY-	:	This decision affects those claims
LAND DEPT	:	shown on the attached list(s).
2640 W 1700 S	:	
SALT LAKE CITY, UT 84104-4269	:	

SEE ATTACHMENT(S) FOR CLAIM NAMES AND AMC NUMBERS

MINING CLAIMS DECLARED FORFEITED

The mining claims listed above have been declared forfeited as of September 1, 2019, for failure to timely file the required maintenance fee payment or small miner's maintenance fee waiver (waiver).

Claimants are required to pay an annual non-refundable maintenance fee of \$165 per 20 acres or portion thereof, or submit a waiver, on or before September 1 of each year. These requirements were established by 30 U.S.C. 28f-1, as amended, and 43 CFR 3834 and 3835.

Our records do not show receipt of a maintenance fee payment or small miner waiver filed on or before the due date. Therefore, the claims listed above are forfeited.

Reclamation Requirements

This decision does not relieve you of the liability for reclamation of all areas disturbed by your activities on lands covered by the subject mining claim(s) and/or site(s). After you complete the reclamation, you must notify the authorized officer of the appropriate surface managing agency so that the authorized officer may conduct a final site inspection and determine whether you may be released from liability. If you fail to reclaim the land to the satisfaction of the authorized officer, the surface management agency may cite you for noncompliance under its surface management regulations. For land administered by the Bureau of Land Management (BLM), if

you fail to reclaim the land to the satisfaction of the authorized officer as required in 43 CFR Subpart 3809, the BLM will issue an order of noncompliance under 43CFR 3809.601(a). If you fail to comply with the non-compliance order, BLM may take further action under 43 CFR 3809.604. Failure to conduct reclamation is a prohibited act that may subject you to criminal penalties. See 43 CFR 3809.605(h) and 43 CFR 3809.700.

Appeal Procedures

This decision may be appealed to the Interior Board of Land Appeals, Office of the Secretary, in accordance with the regulations contained in 43 CFR, Part 4, and the enclosed Form 1842-1. If an appeal is taken, your notice of appeal must be filed in this office (at the above address) within 30 days from receipt of this decision. The appellant has the burden of showing that the decision appealed from is in error.


If you wish to file a petition pursuant to regulation 43 CFR 4.21 (58 FR 4939, January 19, 1993) for a stay of the effectiveness of this decision during the time that your appeal is being reviewed by the Board, the petition for a stay must accompany your notice of appeal. A petition for a stay is required to show sufficient justification based on the standards listed below. Copies of the notice of appeal and petition for a stay **must** also be submitted to each party named in this decision and to the Interior Board of Land Appeals and to the appropriate Office of the Solicitor (see 43 CFR 4.413) at the same time the original documents are filed with this office. If you request a stay, you have the burden of proof to demonstrate that a stay should be granted.

Standards for Obtaining a Stay

Except as otherwise provided by law or other pertinent regulation, a petition for a stay of a decision pending appeal shall show sufficient justification based on the following standards:

- (1) The relative harm to the parties if the stay is granted or denied,
- (1) The likelihood of the appellant's success on the merits,
- (2) The likelihood of immediate and irreparable harm if the stay is not granted, and
- (3) Whether the public interest favors granting the stay.

Please include your AMC serial number(s) on all correspondence. If additional information is required, please call Pauline Brown at 602-417-9360.



Elena Fink
Deputy State Director
Lands, Minerals and Energy Division

Enclosure(s)

US Department of the Interior
Bureau of Land Management
1 N Central Ave Ste 800
Phoenix, AZ 85004

USPS CERTIFIED MAIL



9214 8901 9403 8398 8657 88

KENNECOTT EXPLORATION COMPANY - LAND DEPARTMENT
2640 W 1700 S
SALT LAKE CTY UT 84104-4269



Date Produced: 11/25/2019

ConnectSuite Inc.:

The following is the delivery information for Certified Mail™/RRE item number 9214 8901 9403 8398 8657 88. Our records indicate that this item was delivered on 11/18/2019 at 01:58 p.m. in SALT LAKE CITY, UT 84104. The scanned image of the recipient information is provided below.

Signature of Recipient :

A handwritten signature in black ink that reads "James Walker".

Address of Recipient :

A handwritten address in black ink that reads "7540".

Thank you for selecting the Postal Service for your mailing needs. If you require additional assistance, please contact your local post office or Postal Service representative.

Sincerely,
United States Postal Service

The customer reference number shown below is not validated or endorsed by the United States Postal Service. It is solely for customer use.

Customer Reference Number: C1744151.9937757

LIST OF CLAIMS FOR 2020 CLOSURE

KENNECOTT EXPLORATION COMPANY- LAND DEPT

2640 W 1700 S

SALT LAKE CITY UTAH 84104-4269

CLAIM NUMBER	LEAD FILE NUMBER	CLAIM NAME
AMC436156	AMC435971	GA186
AMC436158	AMC435971	GA188
AMC436160	AMC435971	GA190
AMC436161	AMC435971	GA191
AMC436162	AMC435971	GA192
AMC436163	AMC435971	GA193
AMC436164	AMC435971	GA194
AMC436165	AMC435971	GA195
AMC436166	AMC435971	GA196
AMC436168	AMC435971	GA198
AMC436169	AMC435971	GA199
AMC436170	AMC435971	GA200
AMC436171	AMC435971	GA201
AMC436172	AMC435971	GA202
AMC436173	AMC435971	GA203
AMC436174	AMC435971	GA204
AMC436175	AMC435971	GA205
AMC436176	AMC435971	GA206
AMC436177	AMC435971	GA207
AMC436178	AMC435971	GA208
AMC436179	AMC435971	GA209
AMC436180	AMC435971	GA210
AMC436181	AMC435971	GA211
AMC436182	AMC435971	GA212
AMC436183	AMC435971	GA213
AMC436184	AMC435971	GA214
AMC436185	AMC435971	GA215
AMC436186	AMC435971	GA216
AMC436187	AMC435971	GA217
AMC436188	AMC435971	GA218
AMC436189	AMC435971	GA219
AMC436190	AMC435971	GA220
AMC436191	AMC435971	GA221
AMC436192	AMC435971	GA222
AMC436193	AMC435971	GA223
AMC436194	AMC435971	GA224
AMC436195	AMC435971	GA225
AMC436196	AMC435971	GA226
AMC436197	AMC435971	GA227
AMC436198	AMC435971	GA228
AMC436199	AMC435971	GA229
AMC436200	AMC435971	GA230
AMC436201	AMC435971	GA231

CLAIM NUMBER	LEAD FILE NUMBER	CLAIM NAME
AMC436202	AMC435971	GA232
AMC436203	AMC435971	GA233
AMC436204	AMC435971	GA234
AMC436232	AMC435971	GA262
AMC436233	AMC435971	GA263
AMC436234	AMC435971	GA264
AMC436235	AMC435971	GA265
AMC436236	AMC435971	GA266
AMC436237	AMC435971	GA267
AMC436238	AMC435971	GA268
AMC436239	AMC435971	GA269
AMC436240	AMC435971	GA270
AMC436241	AMC435971	GA271
AMC436242	AMC435971	GA272
AMC436243	AMC435971	GA273
AMC436244	AMC435971	GA274
AMC436245	AMC435971	GA275
AMC436246	AMC435971	GA276
AMC436247	AMC435971	GA277
AMC436248	AMC435971	GA278
AMC436249	AMC435971	GA279
AMC436250	AMC435971	GA280
AMC436251	AMC435971	GA281
AMC436252	AMC435971	GA282
AMC436253	AMC435971	GA283
AMC436254	AMC435971	GA284
AMC436255	AMC435971	GA285
AMC436256	AMC435971	GA286
AMC436257	AMC435971	GA287
AMC436258	AMC435971	GA288
AMC436259	AMC435971	GA289
AMC436260	AMC435971	GA290
AMC436261	AMC435971	GA291
AMC436262	AMC435971	GA292
AMC436263	AMC435971	GA293
AMC436264	AMC435971	GA294
AMC436265	AMC435971	GA295
AMC436266	AMC435971	GA296
AMC436267	AMC435971	GA297
AMC436268	AMC435971	GA298
AMC436269	AMC435971	GA299
AMC436270	AMC435971	GA300
AMC436271	AMC435971	GA301

LIST OF CLAIMS FOR 2020 CLOSURE

KENNECOTT EXPLORATION COMPANY- LAND DEPT

2640 W 1700 S

SALT LAKE CITY UTAH 84104-4269

CLAIM NUMBER	LEAD FILE NUMBER	CLAIM NAME
AMC436272	AMC435971	GA302
AMC436273	AMC435971	GA303
AMC436274	AMC435971	GA304
AMC436275	AMC435971	GA305
AMC436276	AMC435971	GA306
AMC436277	AMC435971	GA307
AMC436427	AMC435971	GA517
AMC436428	AMC435971	GA518
AMC436429	AMC435971	GA519
AMC436430	AMC435971	GA520
AMC436431	AMC435971	GA521
AMC436432	AMC435971	GA523
AMC436433	AMC435971	GA524
AMC436434	AMC435971	GA525
AMC436435	AMC435971	GA526
AMC436436	AMC435971	GA527
AMC436437	AMC435971	GA528
AMC436438	AMC435971	GA529
AMC436439	AMC435971	GA530
AMC436440	AMC435971	GA531
AMC436441	AMC435971	GA532
AMC436442	AMC435971	GA533
AMC436443	AMC435971	GA534
AMC436444	AMC435971	GA535
AMC436445	AMC435971	GA536
AMC436446	AMC435971	GA537
AMC436447	AMC435971	GA538
AMC436448	AMC435971	GA539
AMC436449	AMC435971	GA540
AMC436450	AMC435971	GA541
AMC441298	AMC441247	MF052
AMC441299	AMC441247	MF053
AMC441300	AMC441247	MF054
AMC441301	AMC441247	MF055
AMC441302	AMC441247	MF056
AMC441303	AMC441247	MF057
AMC441304	AMC441247	MF058
AMC441305	AMC441247	MF059
AMC441306	AMC441247	MF060
AMC441307	AMC441247	MF061
AMC441308	AMC441247	MF062
AMC441309	AMC441247	MF063
AMC441310	AMC441247	MF064
AMC441311	AMC441247	MF065
AMC441312	AMC441247	MF066

CLAIM NUMBER	LEAD FILE NUMBER	CLAIM NAME
AMC441313	AMC441247	MF067
AMC441314	AMC441247	MF068
AMC441315	AMC441247	MF069
AMC441316	AMC441247	MF070
AMC441317	AMC441247	MF071
AMC441318	AMC441247	MF072
AMC441319	AMC441247	MF073
AMC441320	AMC441247	MF074
AMC441321	AMC441247	MF075
AMC441322	AMC441247	MF076
AMC441323	AMC441247	MF077
AMC441324	AMC441247	MF078
AMC441325	AMC441247	MF079
AMC441326	AMC441247	MF080
AMC441327	AMC441247	MF081
AMC441328	AMC441247	MF082
AMC441329	AMC441247	MF083
AMC441330	AMC441247	MF084
AMC441331	AMC441247	MF085
AMC441332	AMC441247	MF086
AMC441333	AMC441247	MF087
AMC441334	AMC441247	MF088
AMC441335	AMC441247	MF089
AMC441336	AMC441247	MF090
AMC441337	AMC441247	MF091
AMC441338	AMC441247	MF092
AMC441339	AMC441247	MF093
AMC441340	AMC441247	MF094
AMC441341	AMC441247	MF095
AMC441342	AMC441247	MF096
AMC441343	AMC441247	MF097
AMC441344	AMC441247	MF098
AMC441345	AMC441247	MF099
AMC441346	AMC441247	MF100
AMC441347	AMC441247	MF101
AMC441348	AMC441247	MF102
AMC441349	AMC441247	MF103
AMC441350	AMC441247	MF104
AMC441351	AMC441247	MF105
AMC441352	AMC441247	MF106
AMC441353	AMC441247	MF107
AMC441354	AMC441247	MF108
AMC441355	AMC441247	MF109
AMC441356	AMC441247	MF110
AMC441357	AMC441247	MF111

LIST OF CLAIMS FOR 2020 CLOSURE

KENNECOTT EXPLORATION COMPANY- LAND DEPT

2640 W 1700 S

SALT LAKE CITY UTAH 84104-4269

CLAIM NUMBER	LEAD FILE NUMBER	CLAIM NAME
AMC441358	AMC441247	MF112
AMC441359	AMC441247	MF113
AMC441360	AMC441247	MF114
AMC441361	AMC441247	MF115
AMC441362	AMC441247	MF116
AMC441363	AMC441247	MF117
AMC441364	AMC441247	MF118
AMC441365	AMC441247	MF119
AMC441366	AMC441247	MF120
AMC441367	AMC441247	MF121
AMC441368	AMC441247	MF122
AMC441369	AMC441247	MF123
AMC441370	AMC441247	MF124
AMC441371	AMC441247	MF125
AMC441372	AMC441247	MF126
AMC441373	AMC441247	MF127
AMC441374	AMC441247	MF128
AMC441375	AMC441247	MF129
AMC441376	AMC441247	MF130
AMC441377	AMC441247	MF131
AMC441378	AMC441247	MF132
AMC441379	AMC441247	MF133
AMC441380	AMC441247	MF134
AMC441381	AMC441247	MF135
AMC441382	AMC441247	MF136
AMC441383	AMC441247	MF137
AMC441384	AMC441247	MF138
AMC441385	AMC441247	MF139
AMC441386	AMC441247	MF140
AMC441387	AMC441247	MF141
AMC441388	AMC441247	MF142
AMC441389	AMC441247	MF143
AMC441390	AMC441247	MF144
AMC441391	AMC441247	MF145
AMC441392	AMC441247	MF146
AMC441393	AMC441247	MF147
AMC441394	AMC441247	MF148
AMC441395	AMC441247	MF149
AMC441396	AMC441247	MF150
AMC441397	AMC441247	MF151
AMC441398	AMC441247	MF152
AMC441399	AMC441247	MF153
AMC441400	AMC441247	MF154
AMC441410	AMC441247	MF164
AMC441411	AMC441247	MF165
AMC441412	AMC441247	MF166

CLAIM NUMBER	LEAD FILE NUMBER	CLAIM NAME
AMC441413	AMC441247	MF167
AMC441414	AMC441247	MF168
AMC441415	AMC441247	MF169
AMC441416	AMC441247	MF170
AMC441417	AMC441247	MF171
AMC441418	AMC441247	MF172
AMC441419	AMC441247	MF173
AMC441420	AMC441247	MF174
AMC441421	AMC441247	MF175
AMC441422	AMC441247	MF176
AMC441423	AMC441247	MF177
AMC441424	AMC441247	MF178
AMC441425	AMC441247	MF179
AMC441426	AMC441247	MF180
AMC441427	AMC441247	MF181
AMC441428	AMC441247	MF182
AMC441429	AMC441247	MF183
AMC441430	AMC441247	MF184
AMC441431	AMC441247	MF185
AMC441432	AMC441247	MF186
AMC441433	AMC441247	MF187
AMC441434	AMC441247	MF188
AMC441435	AMC441247	MF189
AMC441436	AMC441247	MF190
AMC441437	AMC441247	MF191
AMC441438	AMC441247	MF192
AMC441439	AMC441247	MF193
AMC441440	AMC441247	MF194
AMC441445	AMC441247	MF199
AMC441446	AMC441247	MF200
AMC441447	AMC441247	MF201
AMC441448	AMC441247	MF202
AMC441449	AMC441247	MF203
AMC441450	AMC441247	MF204
AMC441451	AMC441247	MF205
AMC441452	AMC441247	MF206
AMC441453	AMC441247	MF207
AMC441454	AMC441247	MF208
AMC441455	AMC441247	MF209
AMC441456	AMC441247	MF210
AMC441457	AMC441247	MF211
AMC441458	AMC441247	MF212
AMC441459	AMC441247	MF213
AMC441460	AMC441247	MF214
AMC441461	AMC441247	MF215
AMC441462	AMC441247	MF216

LIST OF CLAIMS FOR 2020 CLOSURE

KENNECOTT EXPLORATION COMPANY- LAND DEPT

2640 W 1700 S

SALT LAKE CITY UTAH 84104-4269

CLAIM NUMBER	LEAD FILE NUMBER	CLAIM NAME
AMC441463	AMC441247	MF217
AMC441464	AMC441247	MF218
AMC441465	AMC441247	MF219
AMC441466	AMC441247	MF220
AMC441467	AMC441247	MF221
AMC441468	AMC441247	MF222
AMC441469	AMC441247	MF223
AMC441470	AMC441247	MF224
AMC441471	AMC441247	MF225
AMC441472	AMC441247	MF226
AMC441473	AMC441247	MF227
AMC441474	AMC441247	MF228
AMC441475	AMC441247	MF229
AMC441480	AMC441247	MF234
AMC441481	AMC441247	MF235
AMC441482	AMC441247	MF236
AMC441483	AMC441247	MF237
AMC441484	AMC441247	MF238
AMC441485	AMC441247	MF239
AMC441486	AMC441247	MF240
AMC441487	AMC441247	MF241
AMC441488	AMC441247	MF242
AMC441489	AMC441247	MF243
AMC441490	AMC441247	MF244
AMC441491	AMC441247	MF245
AMC441492	AMC441247	MF246
AMC441493	AMC441247	MF247
AMC441494	AMC441247	MF248
AMC441495	AMC441247	MF249
AMC441496	AMC441247	MF250
AMC441497	AMC441247	MF251
AMC441498	AMC441247	MF252
AMC441499	AMC441247	MF253
AMC441500	AMC441247	MF254
AMC441501	AMC441247	MF255
AMC441502	AMC441247	MF256
AMC441503	AMC441247	MF257
AMC441504	AMC441247	MF258
AMC441505	AMC441247	MF259
AMC441506	AMC441247	MF260
AMC441507	AMC441247	MF261
AMC441508	AMC441247	MF262
AMC441509	AMC441247	MF263
AMC441510	AMC441247	MF264
AMC441511	AMC441247	MF265
AMC441516	AMC441247	MF270

CLAIM NUMBER	LEAD FILE NUMBER	CLAIM NAME
AMC441517	AMC441247	MF271
AMC441518	AMC441247	MF272
AMC441519	AMC441247	MF273
AMC441520	AMC441247	MF274
AMC441521	AMC441247	MF275
AMC441522	AMC441247	MF276
AMC441523	AMC441247	MF277
AMC441524	AMC441247	MF278
AMC441525	AMC441247	MF279
AMC441526	AMC441247	MF280
AMC441527	AMC441247	MF281
AMC441528	AMC441247	MF282
AMC441529	AMC441247	MF283
AMC441530	AMC441247	MF284
AMC441531	AMC441247	MF285
AMC441532	AMC441247	MF286
AMC441533	AMC441247	MF287
AMC441534	AMC441247	MF288
AMC441535	AMC441247	MF289
AMC441536	AMC441247	MF290
AMC441537	AMC441247	MF291
AMC441538	AMC441247	MF292
AMC441539	AMC441247	MF293
AMC441540	AMC441247	MF294
AMC441551	AMC441247	MF305
AMC441552	AMC441247	MF306
AMC441553	AMC441247	MF307
AMC441554	AMC441247	MF308
AMC441555	AMC441247	MF309
AMC441556	AMC441247	MF310
AMC441557	AMC441247	MF311
AMC441558	AMC441247	MF312
AMC441559	AMC441247	MF313
AMC441560	AMC441247	MF314
AMC441561	AMC441247	MF315
AMC441562	AMC441247	MF316
AMC441563	AMC441247	MF317
AMC441564	AMC441247	MF318
AMC441565	AMC441247	MF319
AMC441566	AMC441247	MF320
AMC441567	AMC441247	MF321
AMC441568	AMC441247	MF322
AMC441569	AMC441247	MF323
AMC441570	AMC441247	MF324
AMC441571	AMC441247	MF325
AMC441572	AMC441247	MF326

LIST OF CLAIMS FOR 2020 CLOSURE

KENNECOTT EXPLORATION COMPANY- LAND DEPT

2640 W 1700 S

SALT LAKE CITY UTAH 84104-4269

CLAIM NUMBER	LEAD FILE NUMBER	CLAIM NAME
AMC441573	AMC441247	MF327
AMC441574	AMC441247	MF328
AMC441575	AMC441247	MF329
AMC441586	AMC441247	MF340
AMC441587	AMC441247	MF341
AMC441588	AMC441247	MF342
AMC441589	AMC441247	MF343
AMC441590	AMC441247	MF344
AMC441591	AMC441247	MF345
AMC441592	AMC441247	MF346
AMC441593	AMC441247	MF347
AMC441594	AMC441247	MF348
AMC441595	AMC441247	MF349
AMC441596	AMC441247	MF350
AMC441597	AMC441247	MF351
AMC441598	AMC441247	MF352
AMC441599	AMC441247	MF353
AMC441600	AMC441247	MF354
AMC441601	AMC441247	MF355
AMC441602	AMC441247	MF356
AMC441603	AMC441247	MF357
AMC441604	AMC441247	MF358
AMC441605	AMC441247	MF359
AMC441606	AMC441247	MF360
AMC441607	AMC441247	MF361
AMC441608	AMC441247	MF362
AMC441609	AMC441247	MF363
AMC441610	AMC441247	MF364
AMC441741	AMC441724	MV 18
AMC441742	AMC441724	MV 19
AMC441743	AMC441724	MV 20
AMC441744	AMC441724	MV 21
AMC441761	AMC441724	MV 38
AMC441762	AMC441724	MV 39
AMC441763	AMC441724	MV 40
AMC441764	AMC441724	MV 41
AMC441790	AMC441724	MV 67
AMC441791	AMC441724	MV 68
AMC441792	AMC441724	MV 69
AMC441793	AMC441724	MV 70
AMC441794	AMC441724	MV 71
AMC441795	AMC441724	MV 72
AMC441796	AMC441724	MV 73
AMC441797	AMC441724	MV 74
AMC441798	AMC441724	MV 75
AMC441799	AMC441724	MV 76

CLAIM NUMBER	LEAD FILE NUMBER	CLAIM NAME
AMC441800	AMC441724	MV 77
AMC441801	AMC441724	MV 78
AMC441802	AMC441724	MV 79
AMC441803	AMC441724	MV 80
AMC441804	AMC441724	MV 81
AMC441805	AMC441724	MV 82
AMC441806	AMC441724	MV 83
AMC441807	AMC441724	MV 84
AMC441808	AMC441724	MV 85
AMC441825	AMC441724	MV 102
AMC441826	AMC441724	MV 103
AMC441827	AMC441724	MV 104
AMC441828	AMC441724	MV 105
AMC441829	AMC441724	MV 106
AMC441830	AMC441724	MV 107
AMC441831	AMC441724	MV 108
AMC441832	AMC441724	MV 109
AMC441833	AMC441724	MV 110
AMC441834	AMC441724	MV 111
AMC441835	AMC441724	MV 112
AMC441836	AMC441724	MV 113
AMC441837	AMC441724	MV 114
AMC441838	AMC441724	MV 115
AMC441839	AMC441724	MV 116
AMC441840	AMC441724	MV 117
AMC441841	AMC441724	MV 118
AMC441842	AMC441724	MV 119
AMC441843	AMC441724	MV 120
AMC441872	AMC441724	MV 149
AMC441873	AMC441724	MV 150
AMC441874	AMC441724	MV 151
AMC441875	AMC441724	MV 152
AMC441876	AMC441724	MV 153
AMC441877	AMC441724	MV 154
AMC441878	AMC441724	MV 155
AMC441879	AMC441724	MV 156
AMC441880	AMC441724	MV 157
AMC441881	AMC441724	MV 158
AMC441882	AMC441724	MV 159
AMC441883	AMC441724	MV 160
AMC441884	AMC441724	MV 161
AMC441885	AMC441724	MV 162
AMC441886	AMC441724	MV 163
AMC441887	AMC441724	MV 164
AMC441888	AMC441724	MV 165
AMC441889	AMC441724	MV 166

LIST OF CLAIMS FOR 2020 CLOSURE

KENNECOTT EXPLORATION COMPANY- LAND DEPT

2640 W 1700 S

SALT LAKE CITY UTAH 84104-4269

CLAIM NUMBER	LEAD FILE NUMBER	CLAIM NAME
AMC441919	AMC441724	MV 196
AMC441920	AMC441724	MV 197
AMC441921	AMC441724	MV 198
AMC441922	AMC441724	MV 199
AMC441923	AMC441724	MV 200
AMC441924	AMC441724	MV 201
AMC441925	AMC441724	MV 202
AMC441926	AMC441724	MV 203
AMC441927	AMC441724	MV 204
AMC441928	AMC441724	MV 205
AMC441929	AMC441724	MV 206
AMC441930	AMC441724	MV 207
AMC441931	AMC441724	MV 208
AMC441932	AMC441724	MV 209
AMC441933	AMC441724	MV 210
AMC441934	AMC441724	MV 211
AMC441935	AMC441724	MV 212
AMC441936	AMC441724	MV 213
AMC441966	AMC441724	MV 243
AMC441967	AMC441724	MV 244
AMC441968	AMC441724	MV 245
AMC441969	AMC441724	MV 246
AMC441970	AMC441724	MV 247
AMC441971	AMC441724	MV 248
AMC441972	AMC441724	MV 249
AMC441973	AMC441724	MV 250
AMC441974	AMC441724	MV 251
AMC441975	AMC441724	MV 252
AMC441976	AMC441724	MV 253
AMC441977	AMC441724	MV 254
AMC441978	AMC441724	MV 255
AMC441979	AMC441724	MV 256
AMC442005	AMC441724	MV 282
AMC442006	AMC441724	MV 283
AMC442007	AMC441724	MV 284
AMC442008	AMC441724	MV 285
AMC442009	AMC441724	MV 286
AMC442010	AMC441724	MV 287
AMC442011	AMC441724	MV 288
AMC442012	AMC441724	MV 289
AMC442013	AMC441724	MV 290
AMC442014	AMC441724	MV 291
AMC442015	AMC441724	MV 292
AMC442016	AMC441724	MV 293
AMC442017	AMC441724	MV 294
AMC442018	AMC441724	MV 295

CLAIM NUMBER	LEAD FILE NUMBER	CLAIM NAME
AMC442019	AMC441724	MV 296
AMC442020	AMC441724	MV 297
AMC442021	AMC441724	MV 298
AMC442022	AMC441724	MV 299
AMC447223	AMC447212	MV462
AMC447224	AMC447212	MV463
AMC447225	AMC447212	MV464
AMC447226	AMC447212	MV465
AMC447227	AMC447212	MV466
AMC447228	AMC447212	MV467
AMC447229	AMC447212	MV468
AMC447230	AMC447212	MV469
AMC447292	AMC447212	MV536
AMC447293	AMC447212	MV537
AMC447294	AMC447212	MV539
AMC447330	AMC447212	MV581
AMC447331	AMC447212	MV582
AMC447332	AMC447212	MV583
AMC447538	AMC447515	CN026
AMC447539	AMC447515	CN027
AMC447540	AMC447515	CN028
AMC447541	AMC447515	CN029
AMC447542	AMC447515	CN030
AMC447543	AMC447515	CN031
AMC447544	AMC447515	CN032
AMC447545	AMC447515	CN033
AMC447546	AMC447515	CN034
AMC447547	AMC447515	CN035
AMC447548	AMC447515	CN036
AMC447549	AMC447515	CN037
AMC447550	AMC447515	CN038
AMC447551	AMC447515	CN039
AMC447552	AMC447515	CN040
AMC447553	AMC447515	CN041
AMC447554	AMC447515	CN042
AMC447593	AMC447515	CN089
AMC447594	AMC447515	CN090
AMC447595	AMC447515	CN091
AMC447596	AMC447515	CN092
AMC447597	AMC447515	CN093
AMC447598	AMC447515	CN094
AMC447599	AMC447515	CN095
AMC447600	AMC447515	CN096
AMC447601	AMC447515	CN097
AMC447602	AMC447515	CN098
AMC447603	AMC447515	CN099

LIST OF CLAIMS FOR 2020 CLOSURE

KENNECOTT EXPLORATION COMPANY- LAND DEPT

2640 W 1700 S

SALT LAKE CITY UTAH 84104-4269

CLAIM NUMBER	LEAD FILE NUMBER	CLAIM NAME
AMC447604	AMC447515	CN100
AMC447605	AMC447515	CN101
AMC447606	AMC447515	CN102
AMC447607	AMC447515	CN103
AMC447608	AMC447515	CN104
AMC447609	AMC447515	CN105
AMC447610	AMC447515	CN106
AMC447611	AMC447515	CN107
AMC447612	AMC447515	CN108
AMC447613	AMC447515	CN109
AMC447614	AMC447515	CN110
AMC447675	AMC447515	CN175
AMC447676	AMC447515	CN176
AMC447677	AMC447515	CN177
AMC447678	AMC447515	CN178
AMC447679	AMC447515	CN179
AMC447680	AMC447515	CN180
AMC447681	AMC447515	CN181
AMC447682	AMC447515	CN182
AMC447724	AMC447515	CN225
AMC447725	AMC447515	CN227
AMC447726	AMC447515	CN230
AMC447727	AMC447515	CN231
AMC447732	AMC447515	CN236
AMC451800	AMC451800	BH 001
AMC451801	AMC451800	BH 002
AMC451802	AMC451800	BH 003
AMC451803	AMC451800	BH 004
AMC451804	AMC451800	BH 005
AMC451805	AMC451800	BH 006
AMC451806	AMC451800	BH 007
AMC451807	AMC451800	BH 008
AMC451808	AMC451800	BH 009
AMC451809	AMC451800	BH 010
AMC451810	AMC451800	BH 011
AMC451811	AMC451800	BH 012
AMC451812	AMC451800	BH 013
AMC451813	AMC451800	BH 014
AMC451814	AMC451800	BH 015
AMC451815	AMC451800	BH 016
AMC451816	AMC451800	BH 017
AMC451817	AMC451800	BH 018
AMC451818	AMC451800	BH 019
AMC451819	AMC451800	BH 020
AMC451820	AMC451800	BH 021
AMC451821	AMC451800	BH 022

CLAIM NUMBER	LEAD FILE NUMBER	CLAIM NAME
AMC451822	AMC451800	BH 023
AMC451823	AMC451800	BH 024
AMC451824	AMC451800	BH 025
AMC451825	AMC451800	BH 026
AMC451826	AMC451800	BH 027
AMC451827	AMC451800	BH 028
AMC451828	AMC451800	BH 029
AMC451829	AMC451800	BH 030
AMC451830	AMC451800	BH 031
AMC451831	AMC451800	BH 032
AMC451832	AMC451800	BH 033
AMC451833	AMC451800	BH 034
AMC451834	AMC451800	BH 035
AMC451835	AMC451800	BH 036
AMC451836	AMC451800	BH 037
AMC451837	AMC451800	BH 038
AMC451838	AMC451800	BH 039
AMC451839	AMC451800	BH 040
AMC451840	AMC451800	BH 041
AMC451841	AMC451800	BH 042
AMC451842	AMC451800	BH 043
AMC451843	AMC451800	BH 044
AMC451844	AMC451800	BH 045
AMC451845	AMC451800	BH 046
AMC451846	AMC451800	BH 047
AMC451847	AMC451800	BH 048
AMC451848	AMC451800	BH 049
AMC451849	AMC451800	BH 050
AMC451850	AMC451800	BH 051
AMC451851	AMC451800	BH 052
AMC451852	AMC451800	BH 053
AMC451853	AMC451800	BH 054
AMC451854	AMC451800	BH 055
AMC451855	AMC451800	BH 056
AMC451856	AMC451800	BH 057
AMC451857	AMC451800	BH 058
AMC451858	AMC451800	BH 059
AMC451859	AMC451800	BH 060
AMC451860	AMC451800	BH 061
AMC451861	AMC451800	BH 062
AMC451862	AMC451800	BH 063
AMC451863	AMC451800	BH 064
AMC451864	AMC451800	BH 065
AMC451865	AMC451800	BH 066
AMC451866	AMC451800	BH 067
AMC451867	AMC451800	BH 068

LIST OF CLAIMS FOR 2020 CLOSURE

KENNECOTT EXPLORATION COMPANY- LAND DEPT

2640 W 1700 S

SALT LAKE CITY UTAH 84104-4269

CLAIM NUMBER	LEAD FILE NUMBER	CLAIM NAME
AMC451868	AMC451800	BH 069
AMC451869	AMC451800	BH 070
AMC451870	AMC451800	BH 071
AMC451871	AMC451800	BH 072
AMC451872	AMC451800	BH 073
AMC451873	AMC451800	BH 074

**NO
DOCUMENTS
FOUND**

NO DOCUMENTS FOUND
NO DOCUMENTS FOUND

NOTICE!!

These documents have been scanned!

Do not place un-scanned documents beneath this notice!

Do not remove this notice from this file!

GPO Jacket No. 560-102
Print Order 61540
Rise Business Services, LLC
Job=AZ15 4/30/2019



Box Number= AZ15011



Claim Begin-End: AMC441247-AMC441621

3 Transfers



AZ15011-8

AMC450400-AMC453366

**NO
DOCUMENTS
FOUND**

NO DOCUMENTS FOUND
NO DOCUMENTS FOUND

NOTICE!!

These documents have been scanned!

Do not place un-scanned documents beneath this notice!

Do not remove this notice from this file!

GPO Jacket No. 560-102
Print Order 61540
Rise Business Services, LLC
Job=AZ15 4/30/2019



Box Number= AZ15011



Claim Begin-End: AMC441247-AMC441621

4 Annual Filings



AZ15011-8

AMC450400-AMC453366

**NO
DOCUMENTS
FOUND**

NO DOCUMENTS FOUND
NO DOCUMENTS FOUND

NOTICE!!

These documents have been scanned!

Do not place un-scanned documents beneath this notice!

Do not remove this notice from this file!

GPO Jacket No. 560-102
Print Order 61540
Rise Business Services, LLC
Job=AZ15 4/30/2019



Box Number= AZ15011



Claim Begin-End: AMC441247-AMC441621

5 Miscellaneous



AZ15011-8

AMC450400-AMC453366

**NO
DOCUMENTS
FOUND**

NO DOCUMENTS FOUND
NO DOCUMENTS FOUND

NOTICE!!

These documents have been scanned!

Do not place un-scanned documents beneath this notice!

Do not remove this notice from this file!

GPO Jacket No. 560-102
Print Order 61540
Rise Business Services, LLC
Job=AZ15 4/30/2019



Box Number= AZ15011



Claim Begin-End: AMC441247-AMC441621

6 Location Notices-Amendments and Supporting Documents



AZ15011-8 AMC450400-AMC453366

MINING CLAIM STATUS REPORT

Data Entered: 02/10/17 Room

MTP Checked By: 2/10/17 Room
GEO Checked By: 2/10/17 Room

LEAD SERIAL NUMBER: AMC 441247 thru AMC 441621

NUMBER OF CLAIMS & TYPE:

375 LODE
____ PLACER
____ ASSOCIATION PLACER
____ MILL SITE
____ TUNNEL SITE

CHARGES:

Processing Fee @ \$20 = \$ 7500.00
Location Fee @ \$37 = \$ 13875.00
Maintenance Fee @ \$155 = \$ 58,125.00
Add'l Maint Fee for Assoc Placer = \$ _____
SUBTOTAL \$ 79,500.00
Other Fees \$ _____
Other Fees \$ _____
TOTAL \$ 79,500.00

TOTAL ACREAGE: N/A Per Claim
(Placer Only)

NUMBER OF LOCATORS: 1

DOCUMENTS RECEIVED VIA: Over-the-Counter [] Mail [] **TIMELY FILED:** Yes [] No []

LEGAL DESCRIPTION: T 21S R 15E SEC 3-10, 16-18, 20, 21
T _____ R _____ SEC _____
T _____ R _____ SEC _____
T _____ R _____ SEC _____
T _____ R _____ SEC _____

BLM [] FOREST SERVICE [] SUBJ TO PL 359: Yes [] No []
WILDERNESS AREA [] _____

SPLIT ESTATE: N/A [] SX [] PX [] OTHER []
SRHA [] Was proper Notice filed if located on SHRA Land? Yes [] No []

RECONVEYED MINERALS ON BLM LAND REQUIRE OPENING ORDER FROM 1944 TO 1993:

Open to Entry On _____ N/A []

COMMENTS/STATUS: VOID [] PARTIALLY VOID [] PVT MINERALS [] WITHDRAWN LANDS []
OTHER [] NO RIGHTS EXTEND TO PORTIONS OF CLAIMS OVERLAPPING MS4318 (PATENT 1128487), MS3672 (PATENT 898227), MS2397, 2385 MS2385, MS26 MS2362, MS2404, MS3672, MS2408, MS2580 (PATENT 230604), MS2472, ~~MS2472~~

[] Claimant acknowledges that portions of the following claim(s) site(s) may be void or voidable.

Printed Name of Claimant _____ Signature of Claimant _____

*****FINAL ADJUDICATION*****

DATE 10/20/2017 INITIALS fm

AMC441247

When recorded return to:
Rio Tinto
Attn: Kennecott Exploration Company – Land Dept.
4700 Daybreak Parkway
South Jordan, UT 84009

RECEIVED
BLM AZ STATE OFFICE
2017 JAN 31 P 12:25
PHOENIX, ARIZONA

ARIZONA NOTICE OF LOCATION
(LODE CLAIM)

NOTICE IS HEREBY GIVEN THAT KENNECOTT EXPLORATION COMPANY, whose mailing address is 4700 Daybreak Parkway, South Jordan, Utah 84009 by its undersigned representative, makes this location of the MF001 Lode Mining Claim, in Santa Cruz County, Arizona.

The general course of the claim is from the North to South, and said claim is within the:

<u>Quarter</u>	<u>Section</u>	<u>Township</u>	<u>Range</u>
SW	20	21S	15E

G&SRM, Santa Cruz County, Arizona.


This claim is 1480 feet in length and 572 feet in width. This Notice of Location is posted on the centerline of the claim. The claim runs from the location monument on which this Notice is posted 20 feet in a north direction to the North end line and 1460 feet in a south direction to the South end line. The claim boundaries are marked by six monuments, one at each corner and one at the center of each endline. The location monument on which this Notice is posted is situated within Section 20, Township 21S, Range 15E, G&SRM, Santa Cruz County, Arizona and is approximately 25205 feet West and 12146 feet North from the NE corner of Section 1, Township 22 South, Range 15 East, G&SRM, Santa Cruz County, Arizona.

The undersigned claims the ground as depicted on the map that is attached to a copy of this Notice of Location filed in the office of the County Recorder, Santa Cruz County, Arizona.

The claim has been monumented in accordance with State and Federal law. Corner, end centers and location monuments are posts, 1-1/2" x 1-1/2" x 5' projecting at least 4' above the ground.

Located, dated and posted on the ground the 12 day of November, 2016.

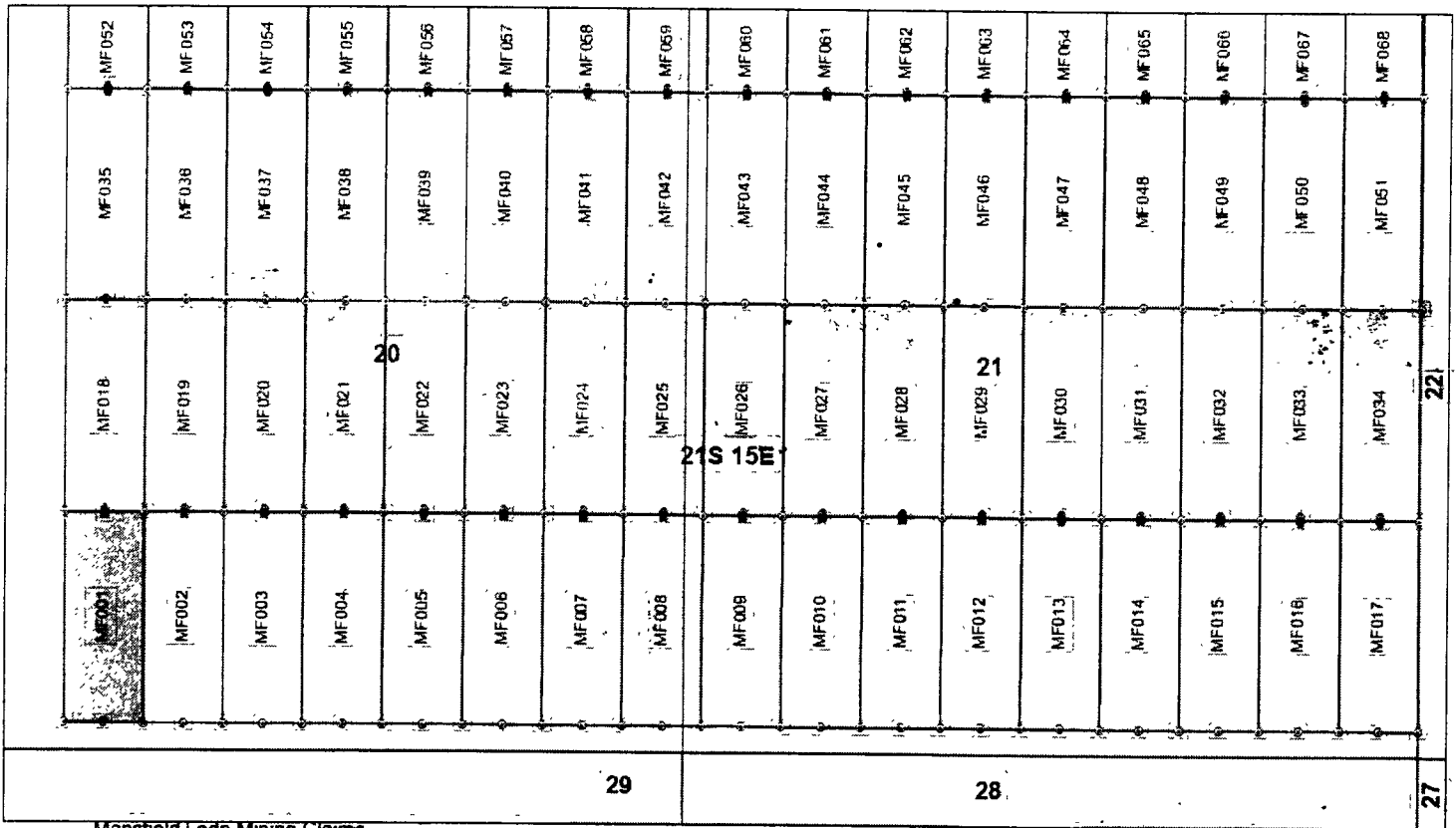
KENNECOTT EXPLORATION COMPANY



By: Donna J. Fischer, for and in behalf of Kennecott Exploration Company

AMC441247

Lode Mining Claim Map of the MF001 Lode Claim,
attached to and made a part of the Location Notice



Mansfield Lode Mining Claims
T21S, R15E, G&SRM
Santa Cruz County, Arizona
Located November 12, 2016 - January 9, 2017

Mansfield Claim Block, Arizona Map 1

Claims Filed By-
Kennecott Exploration
Company
4700 Daybreak Parkway
South Jordan, UT 84009

Map Scale: 1" = 1,000'



The Claim is located in: Section 20, Township 21S, Range 15E, G&SRM, Santa Cruz County, Arizona.

TIE: The Location Monument of this claim is approximately 25205 feet West and 12146 feet North from the NE corner of Section 1, T22S, R15E, G&SRM, Santa Cruz County, Arizona. The claim is 1480' long x 572' wide.

Monuments are 1-1/2" x 1-1/2" x 5' wood posts projecting at least four feet above the ground. Location monuments are generally set 20' inside the North or South endline along the center of each claim unless otherwise depicted.

RECEIVED
B. MAZ STATE OFFICE
2011 JAN 31 P 12:25
PHOENIX, ARIZON

AMC4412471

When recorded return to:
Rio Tinto
Attn: Kennecott Exploration Company – Land Dept.
4700 Daybreak Parkway
South Jordan, UT 84009

ARIZONA NOTICE OF LOCATION
(LODE CLAIM)

NOTICE IS HEREBY GIVEN THAT KENNECOTT EXPLORATION COMPANY, whose mailing address is 4700 Daybreak Parkway, South Jordan, Utah 84009 by its undersigned representative, makes this location of the MF002 Lode Mining Claim, in Santa Cruz County, Arizona.

The general course of the claim is from the North to South, and said claim is within the:

<u>Quarter</u>	<u>Section</u>	<u>Township</u>	<u>Range</u>
SW	20	21S	15E

G&SRM, Santa Cruz County, Arizona.


This claim is 1480 feet in length and 572 feet in width. This Notice of Location is posted on the centerline of the claim. The claim runs from the location monument on which this Notice is posted 20 feet in a north direction to the North end line and 1460 feet in a south direction to the South end line. The claim boundaries are marked by six monuments, one at each corner and one at the center of each endline. The location monument on which this Notice is posted is situated within Section 20, Township 21S, Range 15E, G&SRM, Santa Cruz County, Arizona and is approximately 24634 feet West and 12146 feet North from the NE corner of Section 1, Township 22 South, Range 15 East, G&SRM, Santa Cruz County, Arizona.

The undersigned claims the ground as depicted on the map that is attached to a copy of this Notice of Location filed in the office of the County Recorder, Santa Cruz County, Arizona.

The claim has been monumented in accordance with State and Federal law. Corner, end centers and location monuments are posts, 1-1/2" x 1-1/2" x 5' projecting at least 4' above the ground.

Located, dated and posted on the ground the 12 day of November, 2016.

KENNECOTT EXPLORATION COMPANY



By: Donna J. Fischer, for and in behalf of Kennecott Exploration Company

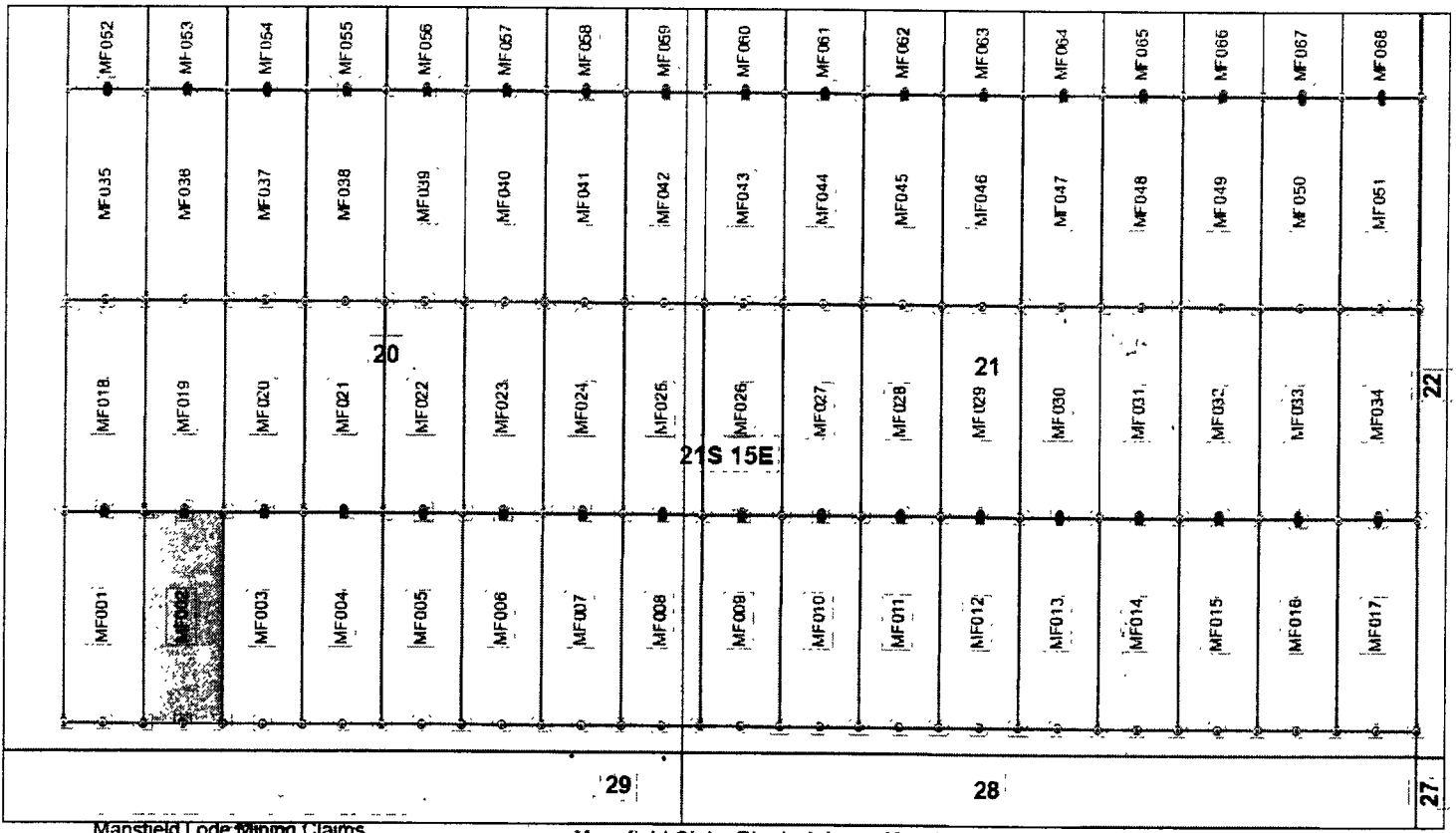
PHOENIX, ARIZONA

2017 JAN 31 P 12:29

RECEIVED
BLM AZ STATE

AMC 441248

Lode Mining Claim Map of the MF002 Lode Claim,
attached to and made a part of the Location Notice



Mansfield Lode Mining Claims
T21S, R15E, G&SRM
Santa Cruz County, Arizona
Located November 12, 2016 - January 9, 2017

Mansfield Claim Block, Arizona Map 1.

Claims Filed By-
Kennecott Exploration
Company
4700 Daybreak Parkway
South Jordan, UT 84009

Map Scale: 1" = 1,000'



The Claim is located in: Section 20, Township 21S, Range 15E, G&SRM, Santa Cruz County, Arizona.

TIE: The Location Monument of this claim is approximately 24634 feet West and 12146 feet North from the NE corner of Section 1, T22S, R15E, G&SRM, Santa Cruz County, Arizona. The claim is 1480' long x 572' wide.

Monuments are 1-1/2" x 1-1/2" x 5' wood posts projecting at least four feet above the ground. Location monuments are generally set 20' inside the North or South endline along the center of each claim unless otherwise depicted.

AMC 441248

RECEIVED
CLIMATE STATE SERVICE
PHOENIX, ARIZONA
JAN 31 P 12:29

When recorded return to:
Rio Tinto
Attn: Kennecott Exploration Company – Land Dept.
4700 Daybreak Parkway
South Jordan, UT 84009

**ARIZONA NOTICE OF LOCATION
(LODE CLAIM)**

NOTICE IS HEREBY GIVEN THAT KENNECOTT EXPLORATION COMPANY, whose mailing address is 4700 Daybreak Parkway, South Jordan, Utah 84009 by its undersigned representative, makes this location of the MF003 Lode Mining Claim, in Santa Cruz County, Arizona.

The general course of the claim is from the North to South, and said claim is within the:

<u>Quarter</u>	<u>Section</u>	<u>Township</u>	<u>Range</u>
SW	20	21S	15E

G&SRM, Santa Cruz County, Arizona.


This claim is 1480 feet in length and 572 feet in width. This Notice of Location is posted on the centerline of the claim. The claim runs from the location monument on which this Notice is posted 20 feet in a north direction to the North end line and 1460 feet in a south direction to the South end line. The claim boundaries are marked by six monuments, one at each corner and one at the center of each endline. The location monument on which this Notice is posted is situated within Section 20, Township 21S, Range 15E, G&SRM, Santa Cruz County, Arizona and is approximately 24062 feet West and 12146 feet North from the NE corner of Section 1, Township 22 South, Range 15 East, G&SRM, Santa Cruz County, Arizona.

The undersigned claims the ground as depicted on the map that is attached to a copy of this Notice of Location filed in the office of the County Recorder, Santa Cruz County, Arizona.

The claim has been monumented in accordance with State and Federal law. Corner, end centers and location monuments are posts, 1-1/2" x 1-1/2" x 5' projecting at least 4' above the ground.

Located, dated and posted on the ground the 12 day of November, 2016.

KENNECOTT EXPLORATION COMPANY



By: Donna J. Fischer, for and in behalf of Kennecott Exploration Company

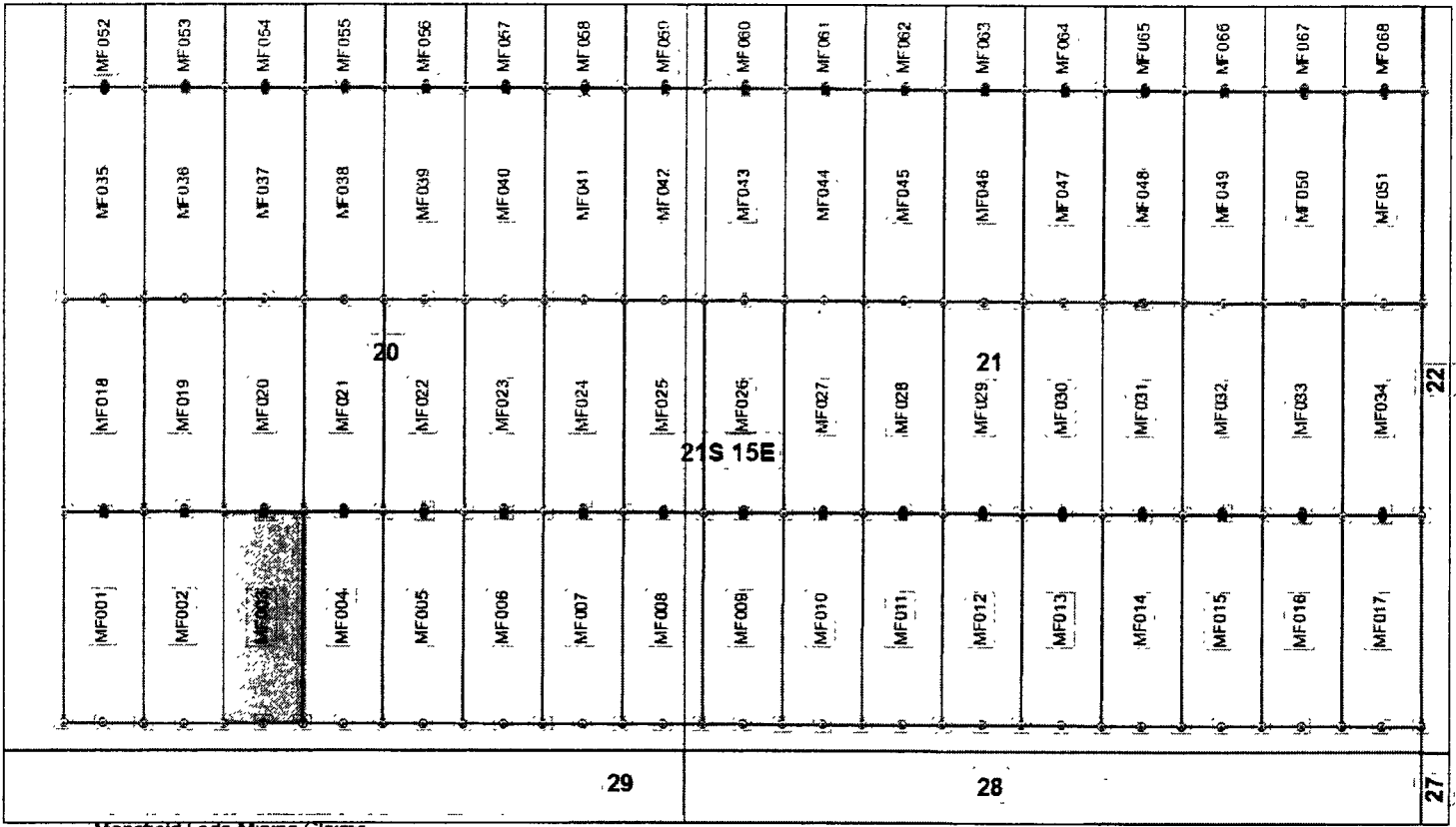
PHOENIX, ARIZONA

2017 JAN 31 P 12:29

RECEIVED
BLM AZ STATE OFFICE

AMC441249

Lode Mining Claim Map of the MF003 Lode Claim,
attached to and made a part of the Location Notice



Mansfield Lode Mining Claims
T21S, R15E, G&SRM
Santa Cruz County, Arizona
Located November 12, 2016 - January 9, 2017

Mansfield Claim Block, Arizona Map 1

Claims Filed By-
Kennecott Exploration
Company
4700 Daybreak Parkway
South Jordan, UT 84009

Map Scale: 1" = 1,000'



AMC441249

The Claim is located in: Section 20, Township 21S, Range 15E, G&SRM, Santa Cruz County, Arizona.

TIE: The Location Monument of this claim is approximately 24062 feet West and 12146 feet North from the NE corner of Section 1, T22S, R15E, G&SRM, Santa Cruz County, Arizona. The claim is 1480' long x 572' wide.

Monuments are 1-1/2" x 1-1/2" x 5' wood posts projecting at least four feet above the ground. Location monuments are generally set 20' inside the North or South endline along the center of each claim unless otherwise depicted.

RECEIVED
BLM ARIZONA STATE
2017 JAN 31 P 12:23
PHOENIX, ARIZONA

When recorded return to:
Rio Tinto
Attn: Kennecott Exploration Company – Land Dept.
4700 Daybreak Parkway
South Jordan, UT 84009

ARIZONA NOTICE OF LOCATION
(LODE CLAIM)

NOTICE IS HEREBY GIVEN THAT KENNECOTT EXPLORATION COMPANY, whose mailing address is 4700 Daybreak Parkway, South Jordan, Utah 84009 by its undersigned representative, makes this location of the MF004 Lode Mining Claim, in Santa Cruz County, Arizona.

The general course of the claim is from the North to South, and said claim is within the:

<u>Quarter</u>	<u>Section</u>	<u>Township</u>	<u>Range</u>
SE	20	21S	15E
SW	20	21S	15E

G&SRM, Santa Cruz County, Arizona.


This claim is 1480 feet in length and 572 feet in width. This Notice of Location is posted on the centerline of the claim. The claim runs from the location monument on which this Notice is posted 20 feet in a north direction to the North end line and 1460 feet in a south direction to the South end line. The claim boundaries are marked by six monuments, one at each corner and one at the center of each endline. The location monument on which this Notice is posted is situated within Section 20, Township 21S, Range 15E, G&SRM, Santa Cruz County, Arizona and is approximately 23490 feet West and 12146 feet North from the NE corner of Section 1, Township 22 South, Range 15 East, G&SRM, Santa Cruz County, Arizona.

The undersigned claims the ground as depicted on the map that is attached to a copy of this Notice of Location filed in the office of the County Recorder, Santa Cruz County, Arizona.

The claim has been monumented in accordance with State and Federal law. Corner, end centers and location monuments are posts, 1-1/2" x 1-1/2" x 5' projecting at least 4' above the ground.

Located, dated and posted on the ground the 12 day of November, 2016.

KENNECOTT EXPLORATION COMPANY

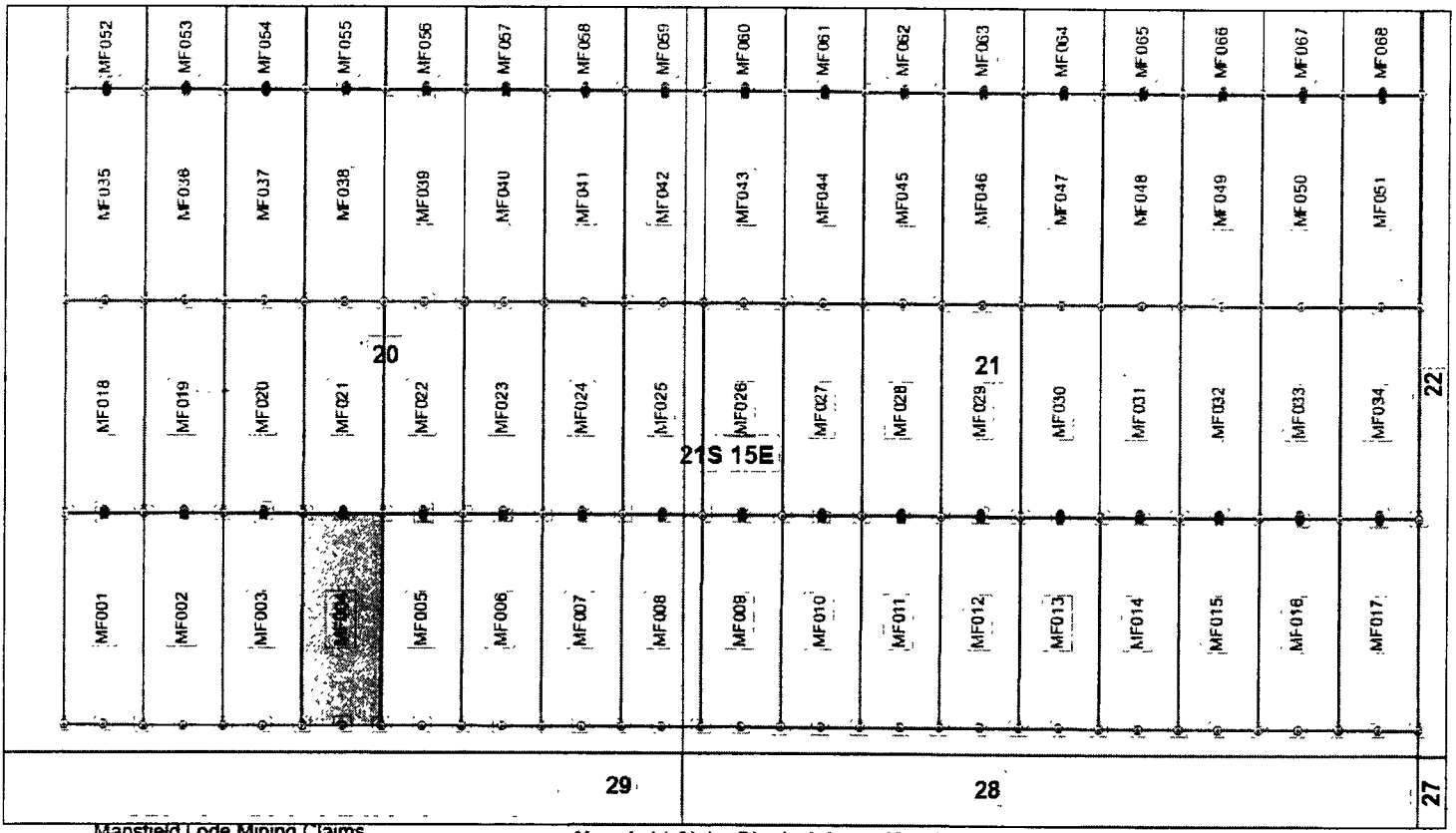


By: Donna J. Fischer, for and in behalf of Kennecott Exploration Company

RECEIVED
BLM AZ STATE
2017 JAN 31 P 12:29
PHOENIX, ARIZONA

AMC 441250

Lode Mining Claim Map of the MF004 Lode Claim,
attached to and made a part of the Location Notice



Mansfield Lode Mining Claims
T21S, R15E, G&SRM
Santa Cruz County, Arizona
Located November 12, 2016 - January 9, 2017

Mansfield Claim Block, Arizona Map 1

Claims Filed By-
Kennecott Exploration
Company
4700 Daybreak Parkway
South Jordan, UT 84009

Map Scale: 1" = 1,000'



AMC41250

The Claim is located in: Section 20, Township 21S, Range 15E, G&SRM, Santa Cruz County, Arizona.

TIE: The Location Monument of this claim is approximately 23490 feet West and 12146 feet North from the NE corner of Section 1, T22S, R15E, G&SRM, Santa Cruz County, Arizona. The claim is 1480' long x 572' wide.

Monuments are 1-1/2" x 1-1/2" x 5' wood posts projecting at least four feet above the ground. Location monuments are generally set 20' inside the North or South endline along the center of each claim unless otherwise depicted.

RECEIVED
BLM ARIZONA
2017 JAN 31 PM 12:20
PHOENIX, ARIZONA

When recorded return to:
Rio Tinto
Attn: Kennecott Exploration Company – Land Dept.
4700 Daybreak Parkway
South Jordan, UT 84009

ARIZONA NOTICE OF LOCATION
(LODE CLAIM)

NOTICE IS HEREBY GIVEN THAT KENNECOTT EXPLORATION COMPANY, whose mailing address is 4700 Daybreak Parkway, South Jordan, Utah 84009 by its undersigned representative, makes this location of the MF005 Lode Mining Claim, in Santa Cruz County, Arizona.

The general course of the claim is from the North to South, and said claim is within the:

<u>Quarter</u>	<u>Section</u>	<u>Township</u>	<u>Range</u>
SE	20	21S	15E

G&SRM, Santa Cruz County, Arizona.

This claim is 1480 feet in length and 572 feet in width. This Notice of Location is posted on the centerline of the claim. The claim runs from the location monument on which this Notice is posted 20 feet in a north direction to the North end line and 1460 feet in a south direction to the South end line. The claim boundaries are marked by six monuments, one at each corner and one at the center of each endline. The location monument on which this Notice is posted is situated within Section 20, Township 21S, Range 15E, G&SRM, Santa Cruz County, Arizona and is approximately 22919 feet West and 12146 feet North from the NE corner of Section 1, Township 22 South, Range 15 East, G&SRM, Santa Cruz County, Arizona.

The undersigned claims the ground as depicted on the map that is attached to a copy of this Notice of Location filed in the office of the County Recorder, Santa Cruz County, Arizona.

The claim has been monumented in accordance with State and Federal law. Corner, end centers and location monuments are posts, 1-1/2" x 1-1/2" x 5' projecting at least 4' above the ground.

Located, dated and posted on the ground the 12 day of November, 2016.

KENNECOTT EXPLORATION COMPANY



By: Donna J. Fischer, for and in behalf of Kennecott Exploration Company

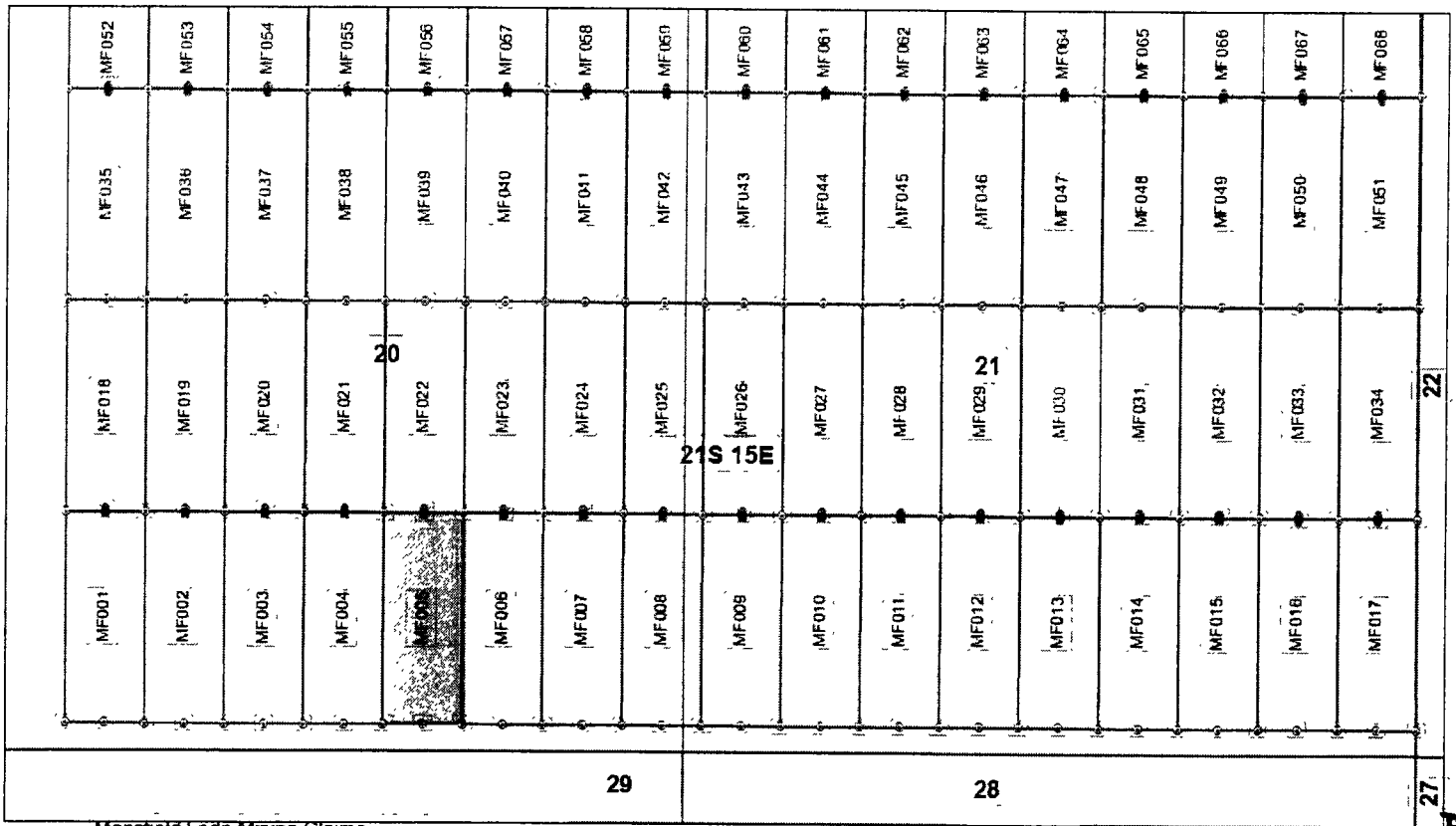
PHOENIX, ARIZONA

2017 JAN 24 P 12:30

RECEIVED
BLM ARIZONA

AN04412511

Lode Mining Claim Map of the MF005 Lode Claim,
attached to and made a part of the Location Notice



Mansfield Lode Mining Claims
T21S, R15E, G&SRM
Santa Cruz County, Arizona
Located November 12, 2016 - January 9, 2017

Mansfield Claim Block, Arizona Map 1

Claims Filed By-
Kennecott Exploration
Company
4700 Daybreak Parkway
South Jordan, UT 84009

Map Scale: 1" = 1,000'



AMC 41251

The Claim is located in: Section 20, Township 21S, Range 15E, G&SRM, Santa Cruz County, Arizona.

TIE: The Location Monument of this claim is approximately 22919 feet West and 12146 feet North from the NE corner of Section 1, T22S, R15E, G&SRM, Santa Cruz County, Arizona. The claim is 1480' long x 572' wide.

Monuments are 1-1/2" x 1-1/2" x 5' wood posts projecting at least four feet above the ground. Location monuments are generally set 20' inside the North or South endline along the center of each claim unless otherwise depicted.

RECEIVED
JAN 31 P 12:30
SANTA CRUZ COUNTY, ARIZONA

When recorded return to:
Rio Tinto
Attn: Kennecott Exploration Company – Land Dept.
4700 Daybreak Parkway
South Jordan, UT 84009

ARIZONA NOTICE OF LOCATION
(LODE CLAIM)

NOTICE IS HEREBY GIVEN THAT KENNECOTT EXPLORATION COMPANY, whose mailing address is 4700 Daybreak Parkway, South Jordan, Utah 84009 by its undersigned representative, makes this location of the MF006 Lode Mining Claim, in Santa Cruz County, Arizona.

The general course of the claim is from the North to South, and said claim is within the:

<u>Quarter</u>	<u>Section</u>	<u>Township</u>	<u>Range</u>
SE	20	21S	15E

G&SRM, Santa Cruz County, Arizona.

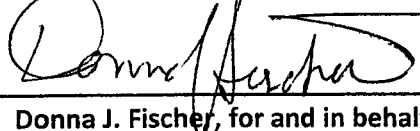
This claim is 1480 feet in length and 572 feet in width. This Notice of Location is posted on the centerline of the claim. The claim runs from the location monument on which this Notice is posted 20 feet in a north direction to the North end line and 1460 feet in a south direction to the South end line. The claim boundaries are marked by six monuments, one at each corner and one at the center of each endline. The location monument on which this Notice is posted is situated within Section 20, Township 21S, Range 15E, G&SRM, Santa Cruz County, Arizona and is approximately 22347 feet West and 12146 feet North from the NE corner of Section 1, Township 22 South, Range 15 East, G&SRM, Santa Cruz County, Arizona.

The undersigned claims the ground as depicted on the map that is attached to a copy of this Notice of Location filed in the office of the County Recorder, Santa Cruz County, Arizona.

The claim has been monumented in accordance with State and Federal law. Corner, end centers and location monuments are posts, 1-1/2" x 1-1/2" x 5' projecting at least 4' above the ground.

Located, dated and posted on the ground the 12 day of November, 2016.

KENNECOTT EXPLORATION COMPANY


By: Donna J. Fischer, for and in behalf of Kennecott Exploration Company

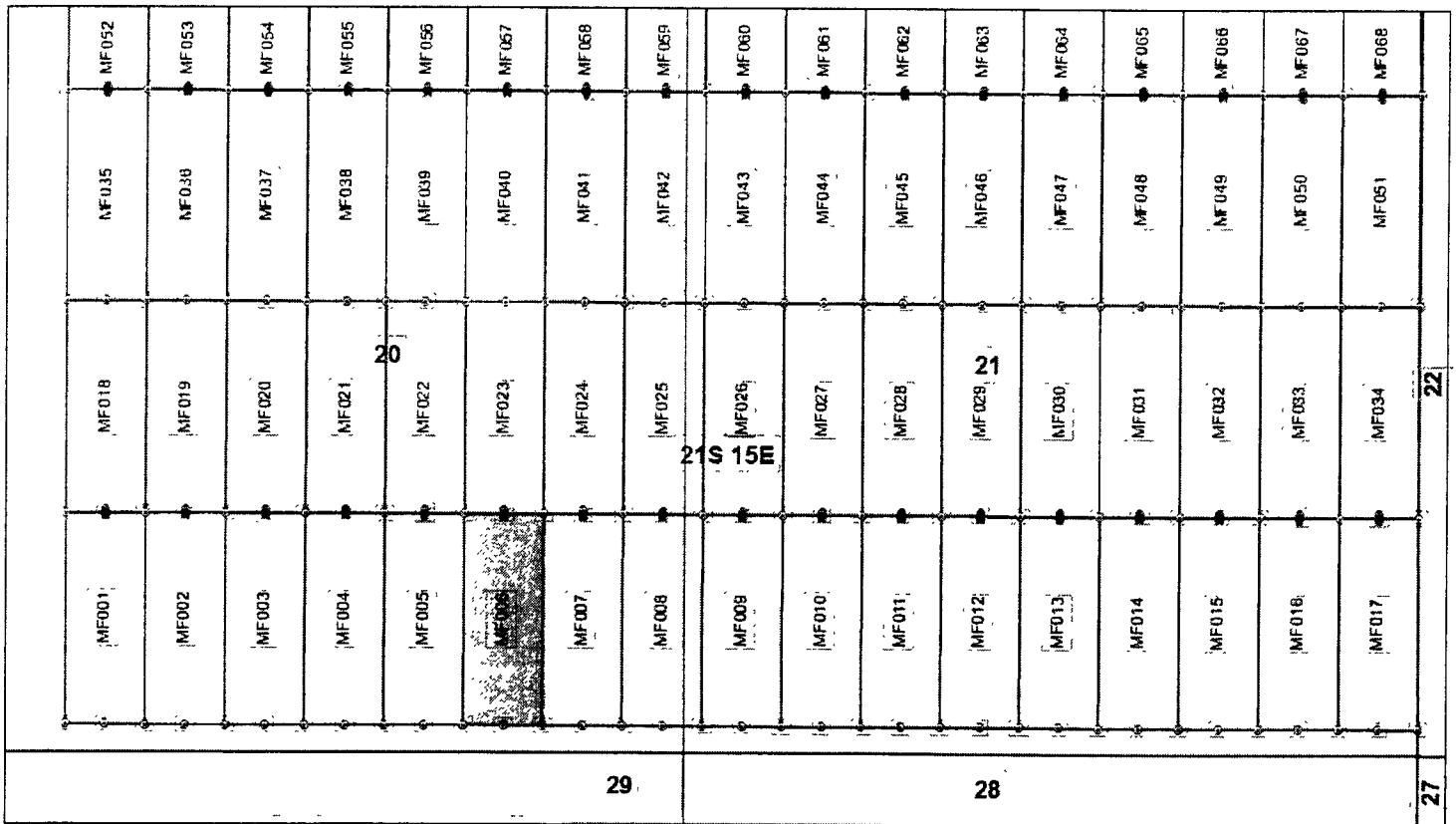
PHOENIX ARIZONA

2017 JAN 31 P 12:30

RECEIVED
BLM/ARIZONA

AMC441252

Lode Mining Claim Map of the MF006 Lode Claim,
attached to and made a part of the Location Notice



Mansfield Lode Mining Claims
T21S, R15E, G&SRM
Santa Cruz County, Arizona
Located November 12, 2016 - January 9, 2017

Mansfield Claim Block, Arizona Map 1

Claims Filed By-
Kennecott Exploration
Company
4700 Daybreak Parkway
South Jordan, UT 84009

Map Scale: 1" = 1,000'



AMC441252

The Claim is located in: Section 20, Township 21S, Range 15E, G&SRM, Santa Cruz County, Arizona.

TIE: The Location Monument of this claim is approximately 22347 feet West and 12146 feet North from the NE corner of Section 1, T22S, R15E, G&SRM, Santa Cruz County, Arizona. The claim is 1480' long x 572' wide.

Monuments are 1-1/2" x 1-1/2" x 5' wood posts projecting at least four feet above the ground. Location monuments are generally set 20' inside the North or South endline along the center of each claim unless otherwise depicted.

RECEIVED
CLIMATE DIVISION
2017 JAN 31 P 12:30
PIPERNY, ARIZONA

When recorded return to:
Rio Tinto
Attn: Kennecott Exploration Company – Land Dept.
4700 Daybreak Parkway
South Jordan, UT 84009

ARIZONA NOTICE OF LOCATION
(LODE CLAIM)

NOTICE IS HEREBY GIVEN THAT KENNECOTT EXPLORATION COMPANY, whose mailing address is 4700 Daybreak Parkway, South Jordan, Utah 84009 by its undersigned representative, makes this location of the MF007 Lode Mining Claim, in Santa Cruz County, Arizona.

The general course of the claim is from the North to South, and said claim is within the:

<u>Quarter</u>	<u>Section</u>	<u>Township</u>	<u>Range</u>
SE	20	21S	15E

G&SRM, Santa Cruz County, Arizona.


This claim is 1480 feet in length and 572 feet in width. This Notice of Location is posted on the centerline of the claim. The claim runs from the location monument on which this Notice is posted 20 feet in a north direction to the North end line and 1460 feet in a south direction to the South end line. The claim boundaries are marked by six monuments, one at each corner and one at the center of each endline. The location monument on which this Notice is posted is situated within Section 20, Township 21S, Range 15E, G&SRM, Santa Cruz County, Arizona and is approximately 21775 feet West and 12146 feet North from the NE corner of Section 1, Township 22 South, Range 15 East, G&SRM, Santa Cruz County, Arizona.

The undersigned claims the ground as depicted on the map that is attached to a copy of this Notice of Location filed in the office of the County Recorder, Santa Cruz County, Arizona.

The claim has been monumented in accordance with State and Federal law. Corner, end centers and location monuments are posts, 1-1/2" x 1-1/2" x 5' projecting at least 4' above the ground.

Located, dated and posted on the ground the 12 day of November, 2016.

KENNECOTT EXPLORATION COMPANY



By: Donna J. Fischer, for and in behalf of Kennecott Exploration Company

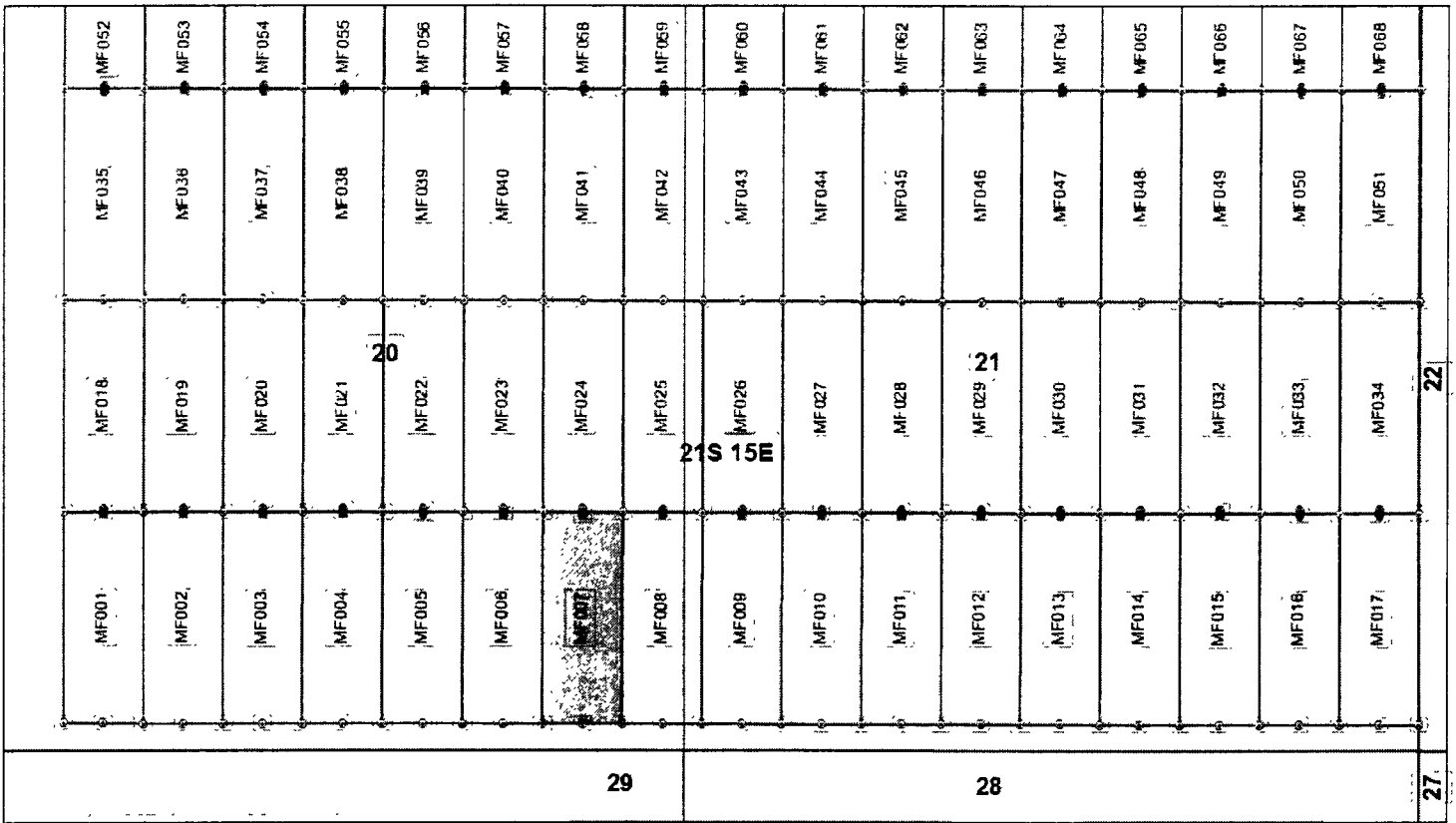
PHOENIX, ARIZONA

2017 JAN 31 12:21

RECEIVED
DLMA

AMC441253

Lode Mining Claim Map of the MF007 Lode Claim,
attached to and made a part of the Location Notice



Mansfield Lode Mining Claims
T21S, R15E, G&SRM
Santa Cruz County, Arizona
Located November 12, 2016 - January 9, 2017

Mansfield Claim Block, Arizona Map 1

Claims Filed By-
Kennecott Exploration
Company
4700 Daybreak Parkway
South Jordan, UT 84009

Map Scale: 1" = 1,000'



The Claim is located in: Section 20, Township 21S, Range 15E, G&SRM, Santa Cruz County, Arizona.

TIE: The Location Monument of this claim is approximately 21775 feet West and 12146 feet North from the NE corner of Section 1, T22S, R15E, G&SRM, Santa Cruz County, Arizona. The claim is 1480' long x 572' wide.

Monuments are 1-1/2" x 1-1/2" x 5' wood posts projecting at least four feet above the ground. Location monuments are generally set 20' inside the North or South endline along the center of each claim unless otherwise depicted.

AMC441253

RECEIVED
2017 JAN 31 P 12:31
SANTA CRUZ COUNTY, ARIZONA

When recorded return to:
Rio Tinto
Attn: Kennecott Exploration Company – Land Dept.
4700 Daybreak Parkway
South Jordan, UT 84009

ARIZONA NOTICE OF LOCATION
(LODE CLAIM)

NOTICE IS HEREBY GIVEN THAT KENNECOTT EXPLORATION COMPANY, whose mailing address is 4700 Daybreak Parkway, South Jordan, Utah 84009 by its undersigned representative, makes this location of the MF008 Lode Mining Claim, in Santa Cruz County, Arizona.

The general course of the claim is from the North to South, and said claim is within the:

<u>Quarter</u>	<u>Section</u>	<u>Township</u>	<u>Range</u>
SE	20	21S	15E
SW	21	21S	15E

G&SRM, Santa Cruz County, Arizona.


This claim is 1480 feet in length and 572 feet in width. This Notice of Location is posted on the centerline of the claim. The claim runs from the location monument on which this Notice is posted 20 feet in a north direction to the North end line and 1460 feet in a south direction to the South end line. The claim boundaries are marked by six monuments, one at each corner and one at the center of each endline. The location monument on which this Notice is posted is situated within Section 20, Township 21S, Range 15E, G&SRM, Santa Cruz County, Arizona and is approximately 21204 feet West and 12146 feet North from the NE corner of Section 1, Township 22 South, Range 15 East, G&SRM, Santa Cruz County, Arizona.

The undersigned claims the ground as depicted on the map that is attached to a copy of this Notice of Location filed in the office of the County Recorder, Santa Cruz County, Arizona.

The claim has been monumented in accordance with State and Federal law. Corner, end centers and location monuments are posts, 1-1/2" x 1-1/2" x 5' projecting at least 4' above the ground.

Located, dated and posted on the ground the 12 day of November, 2016.

KENNECOTT EXPLORATION COMPANY


By: Donna J. Fischer, for and in behalf of Kennecott Exploration Company

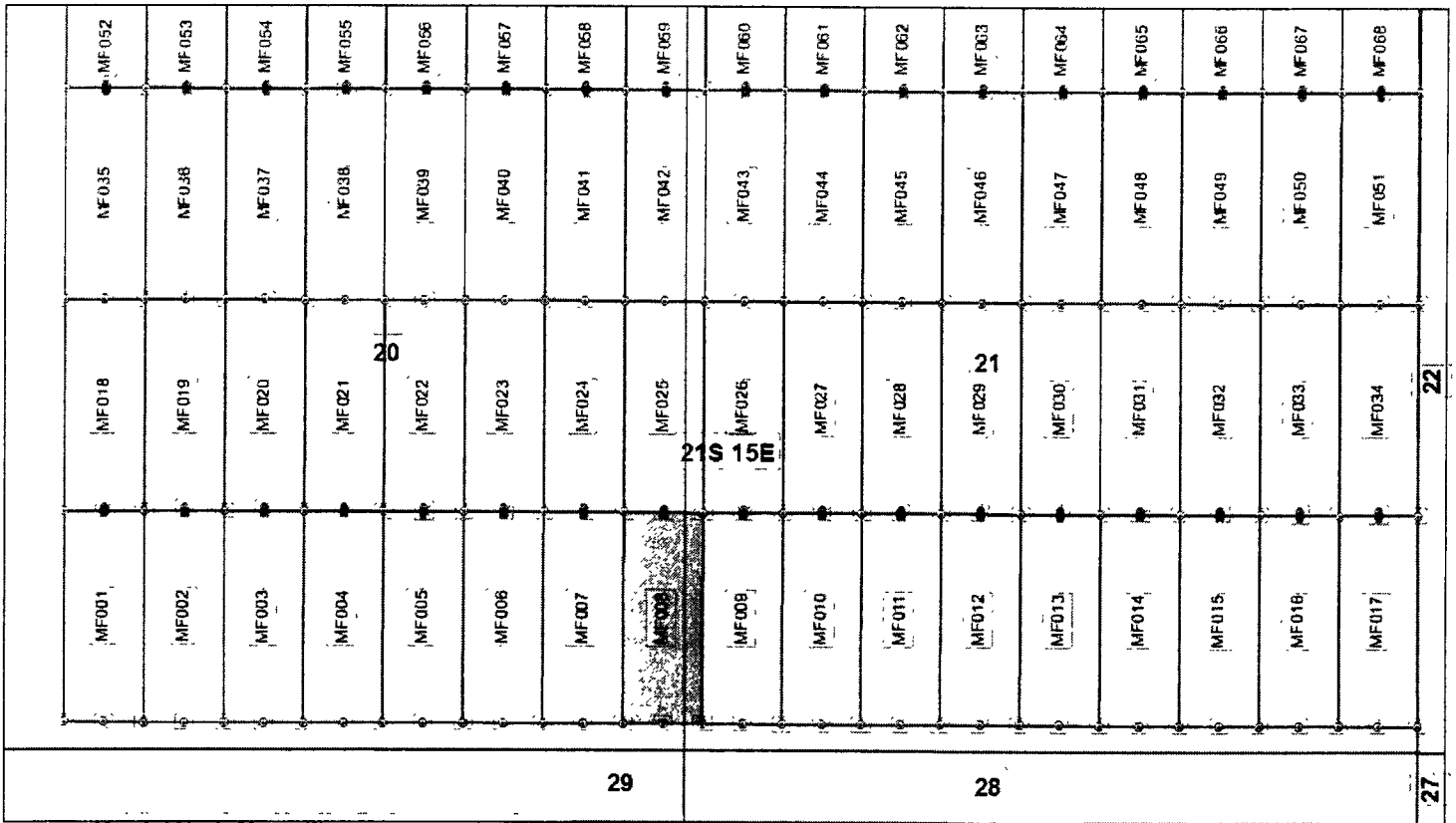
RECEIVED

2017 JAN 3 P 12:11

BLM
RECEIVED

AMC 441254

Lode Mining Claim Map of the MF008 Lode Claim,
attached to and made a part of the Location Notice



Mansfield Lode Mining Claims
T21S, R15E, G&SRM
Santa Cruz County, Arizona
Located November 12, 2016 - January 9, 2017

Mansfield Claim Block, Arizona Map 1

Claims Filed By-
Kennecott Exploration
Company
4700 Daybreak Parkway
South Jordan, UT 84009

Map Scale: 1" = 1,000'



The Claim is located in: Section 20, Township 21S, Range 15E, G&SRM, Santa Cruz County, Arizona.

TIE: The Location Monument of this claim is approximately 21204 feet West and 12146 feet North from the NE corner of Section 1, T22S, R15E, G&SRM, Santa Cruz County, Arizona. The claim is 1480' long x 572' wide.

Monuments are 1-1/2" x 1-1/2" x 5' wood posts projecting at least four feet above the ground. Location monuments are generally set 20' inside the North or South endline along the center of each claim unless otherwise depicted.

RECEIVED
BLM ARIZONA
2017 JAN 31 P 12:32
TUCUMCACI, ARIZONA

AMC 44 1254

When recorded return to:
Rio Tinto
Attn: Kennecott Exploration Company – Land Dept.
4700 Daybreak Parkway
South Jordan, UT 84009

ARIZONA NOTICE OF LOCATION
(LODE CLAIM)

NOTICE IS HEREBY GIVEN THAT KENNECOTT EXPLORATION COMPANY, whose mailing address is 4700 Daybreak Parkway, South Jordan, Utah 84009 by its undersigned representative, makes this location of the MF009 Lode Mining Claim, in Santa Cruz County, Arizona.

The general course of the claim is from the North to South, and said claim is within the:

<u>Quarter</u>	<u>Section</u>	<u>Township</u>	<u>Range</u>
SW	21	21S	15E

G&SRM, Santa Cruz County, Arizona.


This claim is 1480 feet in length and 572 feet in width. This Notice of Location is posted on the centerline of the claim. The claim runs from the location monument on which this Notice is posted 20 feet in a north direction to the North end line and 1460 feet in a south direction to the South end line. The claim boundaries are marked by six monuments, one at each corner and one at the center of each endline. The location monument on which this Notice is posted is situated within Section 21, Township 21S, Range 15E, G&SRM, Santa Cruz County, Arizona and is approximately 20632 feet West and 12146 feet North from the NE corner of Section 1, Township 22 South, Range 15 East, G&SRM, Santa Cruz County, Arizona.

The undersigned claims the ground as depicted on the map that is attached to a copy of this Notice of Location filed in the office of the County Recorder, Santa Cruz County, Arizona.

The claim has been monumented in accordance with State and Federal law. Corner, end centers and location monuments are posts, 1-1/2" x 1-1/2" x 5' projecting at least 4' above the ground.

Located, dated and posted on the ground the 12 day of November, 2016.

KENNECOTT EXPLORATION COMPANY



By: Donna J. Fischer, for and in behalf of Kennecott Exploration Company

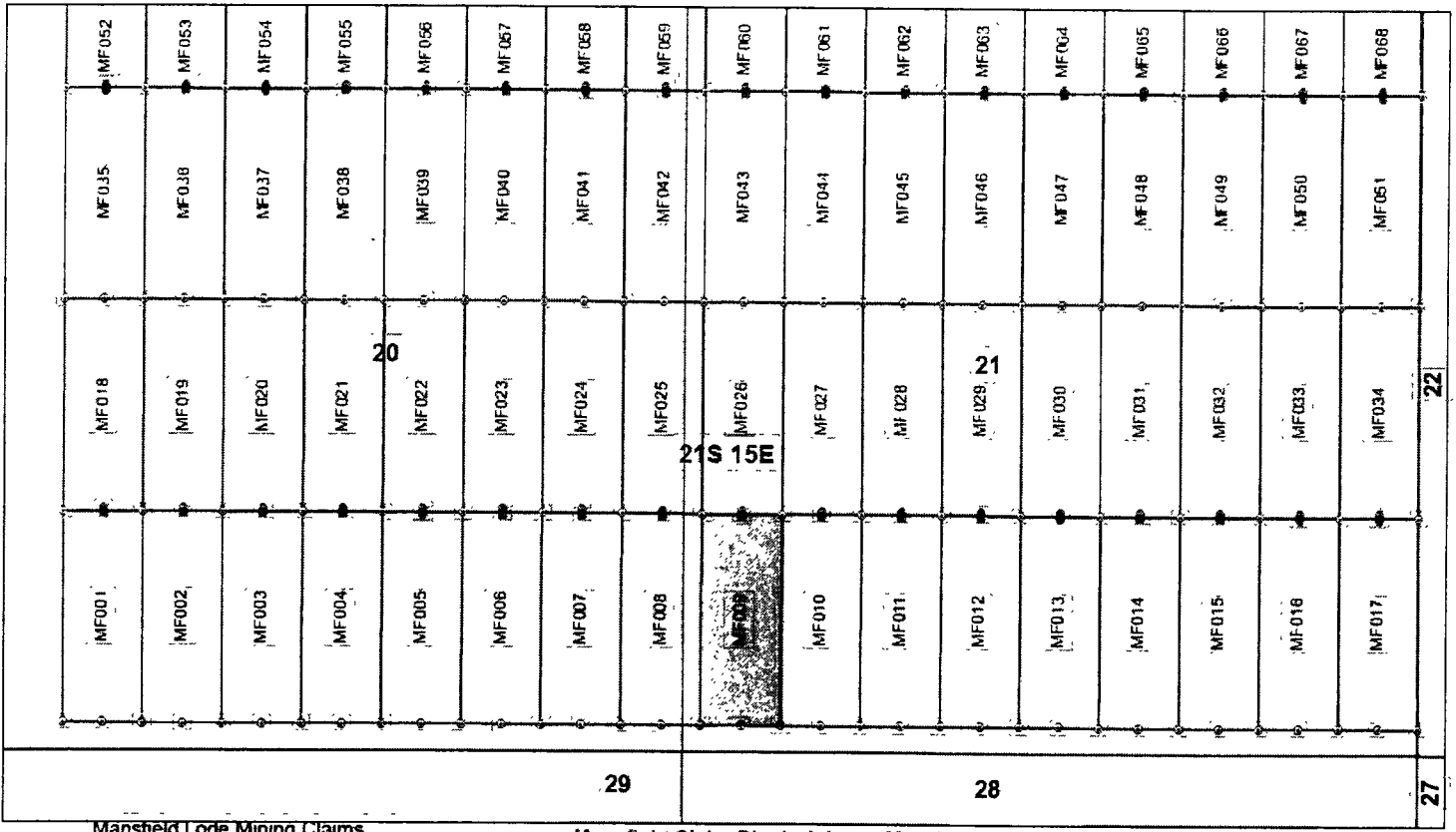
PROCESSED
ARIZONA

2017 JUN 31 P 12: 32

RECEIVED
BLM AZ STATE OFFICE

AMC441255

Lode Mining Claim Map of the MF009 Lode Claim,
attached to and made a part of the Location Notice



Mansfield Lode Mining Claims
T21S, R15E, G&SRM
Santa Cruz County, Arizona
Located November 12, 2016 - January 9, 2017

Mansfield Claim Block, Arizona Map 1

Claims Filed By-
Kennecott Exploration
Company
4700 Daybreak Parkway
South Jordan, UT 84009

Map Scale: 1" = 1,000'



AMG441255

The Claim is located in: Section 21, Township 21S, Range 15E, G&SRM, Santa Cruz County, Arizona.

TIE: The Location Monument of this claim is approximately 20632 feet West and 12146 feet North from the NE corner of Section 1, T22S, R15E, G&SRM, Santa Cruz County, Arizona. The claim is 1480' long x 572' wide.

Monuments are 1-1/2" x 1-1/2" x 5' wood posts projecting at least four feet above the ground. Location monuments are generally set 20' inside the North or South endline along the center of each claim unless otherwise depicted.

RECEIVED
NOV 31 P 12:59
SANTA CRUZ COUNTY, ARIZONA

When recorded return to:
Rio Tinto
Attn: Kennecott Exploration Company – Land Dept.
4700 Daybreak Parkway
South Jordan, UT 84009

ARIZONA NOTICE OF LOCATION
(LODE CLAIM)

NOTICE IS HEREBY GIVEN THAT KENNECOTT EXPLORATION COMPANY, whose mailing address is 4700 Daybreak Parkway, South Jordan, Utah 84009 by its undersigned representative, makes this location of the MF010 Lode Mining Claim, in Santa Cruz County, Arizona.

The general course of the claim is from the North to South, and said claim is within the:

<u>Quarter</u>	<u>Section</u>	<u>Township</u>	<u>Range</u>
SW	21	21S	15E

G&SRM, Santa Cruz County, Arizona.


This claim is 1480 feet in length and 572 feet in width. This Notice of Location is posted on the centerline of the claim. The claim runs from the location monument on which this Notice is posted 20 feet in a north direction to the North end line and 1460 feet in a south direction to the South end line. The claim boundaries are marked by six monuments, one at each corner and one at the center of each endline. The location monument on which this Notice is posted is situated within Section 21, Township 21S, Range 15E, G&SRM, Santa Cruz County, Arizona and is approximately 20060 feet West and 12146 feet North from the NE corner of Section 1, Township 22 South, Range 15 East, G&SRM, Santa Cruz County, Arizona.

The undersigned claims the ground as depicted on the map that is attached to a copy of this Notice of Location filed in the office of the County Recorder, Santa Cruz County, Arizona.

The claim has been monumented in accordance with State and Federal law. Corner, end centers and location monuments are posts, 1-1/2" x 1-1/2" x 5' projecting at least 4' above the ground.

Located, dated and posted on the ground the 12 day of November, 2016.

KENNECOTT EXPLORATION COMPANY

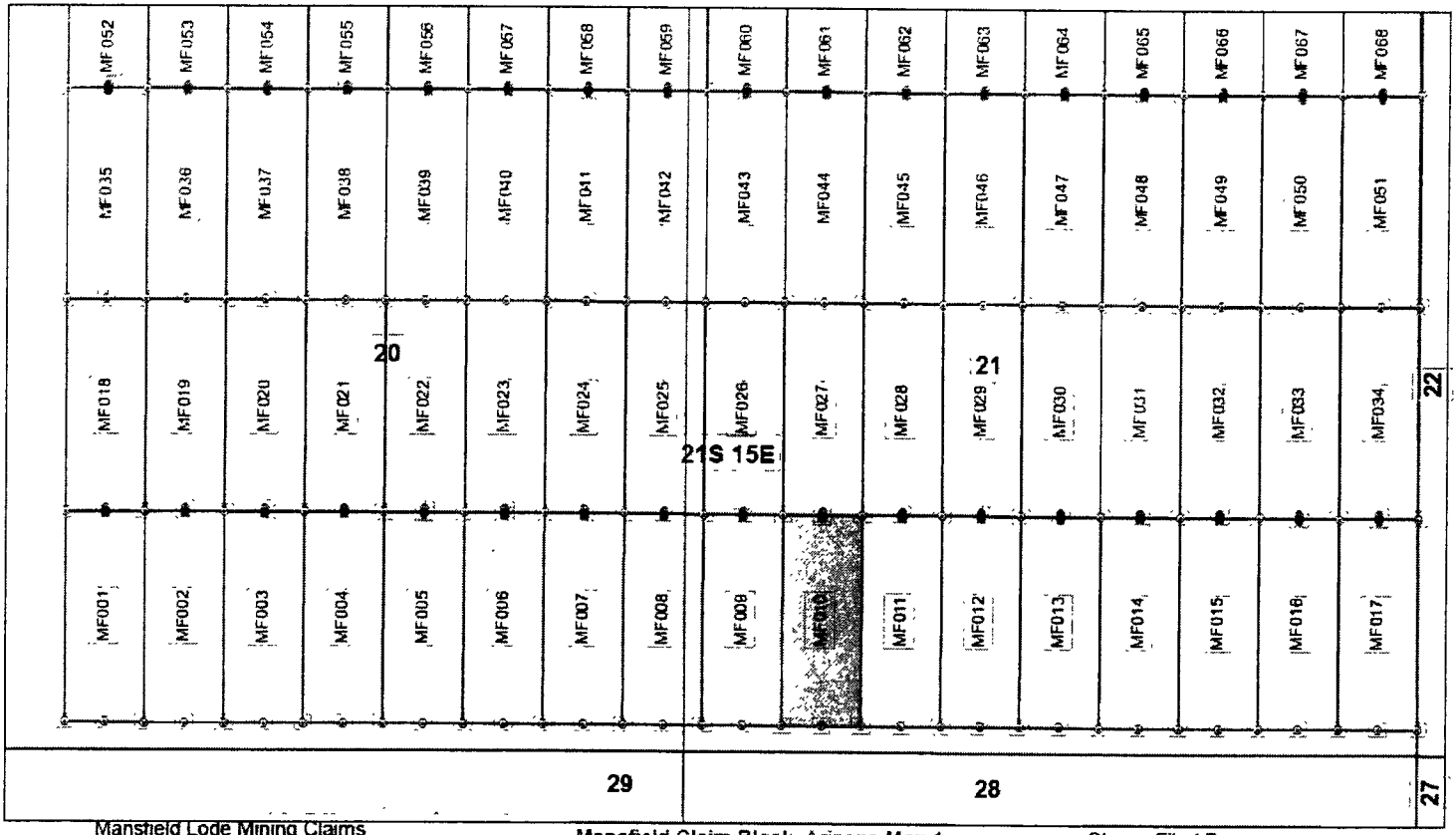


By: Donna J. Fischer, for and in behalf of Kennecott Exploration Company

RECEIVED
BLM AZ STATE
2017 JAN 31 P 12:32
PITTSBURGH, ARIZONA

AM0441256

Lode Mining Claim Map of the MF010 Lode Claim,
attached to and made a part of the Location Notice



Mansfield Lode Mining Claims
T21S, R15E, G&SRM
Santa Cruz County, Arizona
Located November 12, 2016 - January 9, 2017

Mansfield Claim Block, Arizona Map 1

Claims Filed By-
Kennecott Exploration
Company
4700 Daybreak Parkway
South Jordan, UT 84009

Map Scale: 1" = 1,000'



AM0441286

The Claim is located in: Section 21, Township 21S, Range 15E, G&SRM, Santa Cruz County, Arizona.

TIE: The Location Monument of this claim is approximately 20060 feet West and 12146 feet North from the NE corner of Section 1, T22S, R15E, G&SRM, Santa Cruz County, Arizona. The claim is 1480' long x 572' wide.

Monuments are 1-1/2" x 1-1/2" x 5' wood posts projecting at least four feet above the ground. Location monuments are generally set 20' inside the North or South endline along the center of each claim unless otherwise depicted.

RECEIVED
 BLM AZ STATE OFFICE
 2011 JAN 31 P 12:32
 PHOENIX, ARIZONA

When recorded return to:
Rio Tinto
Attn: Kennecott Exploration Company – Land Dept.
4700 Daybreak Parkway
South Jordan, UT 84009

ARIZONA NOTICE OF LOCATION
(LODE CLAIM)

NOTICE IS HEREBY GIVEN THAT KENNECOTT EXPLORATION COMPANY, whose mailing address is 4700 Daybreak Parkway, South Jordan, Utah 84009 by its undersigned representative, makes this location of the MF011 Lode Mining Claim, in Santa Cruz County, Arizona.

The general course of the claim is from the North to South, and said claim is within the:

<u>Quarter</u>	<u>Section</u>	<u>Township</u>	<u>Range</u>
SW	21	21S	15E

G&SRM, Santa Cruz County, Arizona.

This claim is 1480 feet in length and 572 feet in width. This Notice of Location is posted on the centerline of the claim. The claim runs from the location monument on which this Notice is posted 20 feet in a north direction to the North end line and 1460 feet in a south direction to the South end line. The claim boundaries are marked by six monuments, one at each corner and one at the center of each endline. The location monument on which this Notice is posted is situated within Section 21, Township 21S, Range 15E, G&SRM, Santa Cruz County, Arizona and is approximately 19489 feet West and 12146 feet North from the NE corner of Section 1, Township 22 South, Range 15 East, G&SRM, Santa Cruz County, Arizona.

The undersigned claims the ground as depicted on the map that is attached to a copy of this Notice of Location filed in the office of the County Recorder, Santa Cruz County, Arizona.

The claim has been monumented in accordance with State and Federal law. Corner, end centers and location monuments are posts, 1-1/2" x 1-1/2" x 5' projecting at least 4' above the ground.

Located, dated and posted on the ground the 12 day of November, 2016.

KENNECOTT EXPLORATION COMPANY



By: Donna J. Fischer for and in behalf of Kennecott Exploration Company

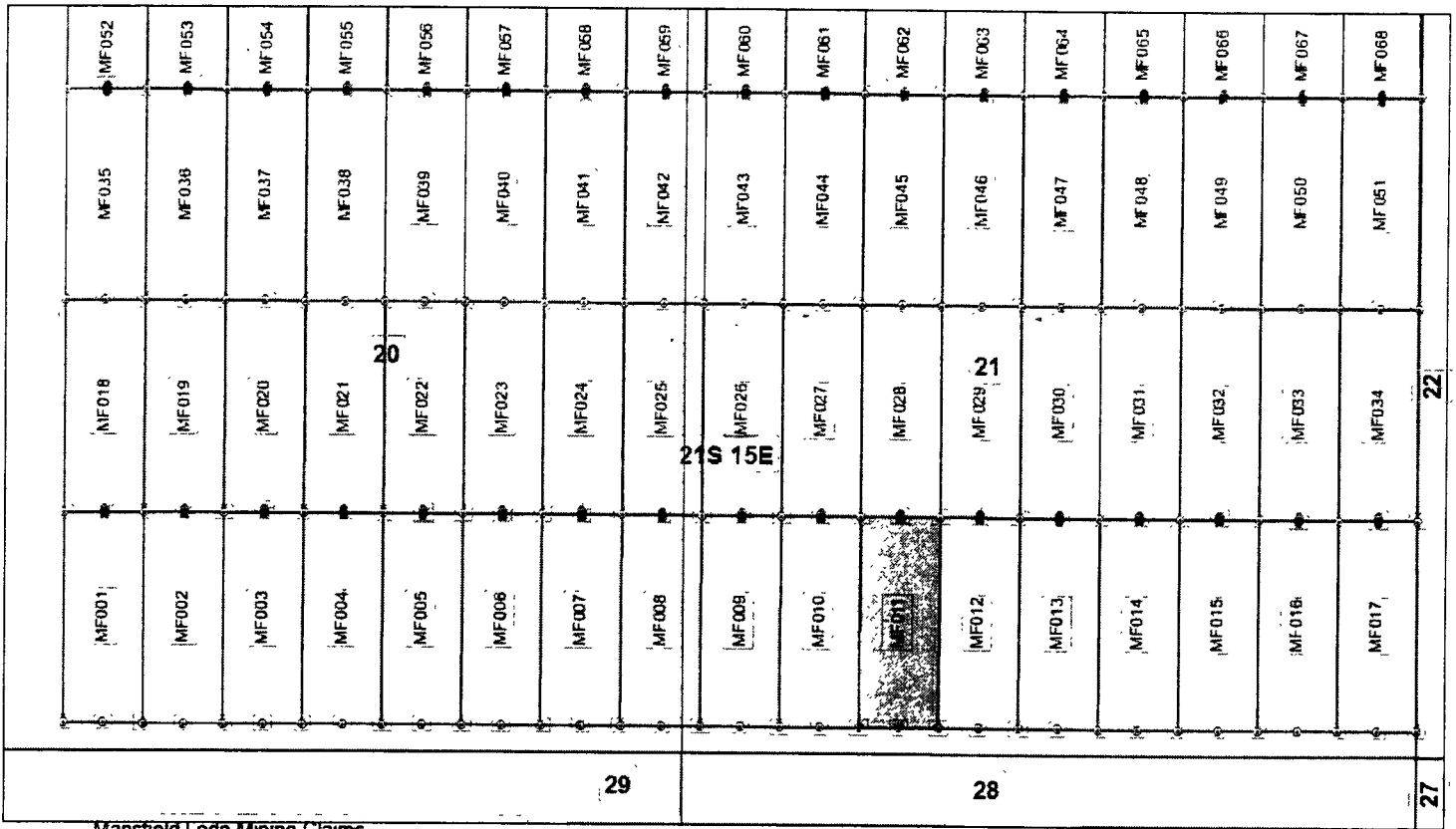
PHOENIX, ARIZONA

2017 JAN 31 P 12:32

RECEIVED
BLM AZ STATE OFFICE

AMC4412871

Lode Mining Claim Map of the MF011 Lode Claim,
attached to and made a part of the Location Notice



Mansfield Lode Mining Claims
T21S, R15E, G&SRM
Santa Cruz County, Arizona
Located November 12, 2016 - January 9, 2017

Mansfield Claim Block. Arizona Map 1

Claims Filed By-
Kennecott Exploration
Company
4700 Daybreak Parkway
South Jordan, UT 84009

Map Scale: 1" = 1,000'



ARIZONA

The Claim is located in: Section 21, Township 21S, Range 15E, G&SRM, Santa Cruz County, Arizona.

TIE: The Location Monument of this claim is approximately 19489 feet West and 12146 feet North from the NE corner of Section 1, T22S, R15E, G&SRM, Santa Cruz County, Arizona. The claim is 1480' long x 572' wide.

Monuments are 1-1/2" x 1-1/2" x 5' wood posts projecting at least four feet above the ground. Location monuments are generally set 20' inside the North or South endline along the center of each claim unless otherwise depicted.

RECEIVED
2017 JAN 31 P 12:33
PROPERTY, ARIZONA

When recorded return to:
Rio Tinto
Attn: Kennecott Exploration Company – Land Dept.
4700 Daybreak Parkway
South Jordan, UT 84009

ARIZONA NOTICE OF LOCATION
(LODE CLAIM)

NOTICE IS HEREBY GIVEN THAT KENNECOTT EXPLORATION COMPANY, whose mailing address is 4700 Daybreak Parkway, South Jordan, Utah 84009 by its undersigned representative, makes this location of the MF012 Lode Mining Claim, in Santa Cruz County, Arizona.

The general course of the claim is from the North to South, and said claim is within the:

<u>Quarter</u>	<u>Section</u>	<u>Township</u>	<u>Range</u>
SW	21	21S	15E

G&SRM, Santa Cruz County, Arizona.


This claim is 1480 feet in length and 572 feet in width. This Notice of Location is posted on the centerline of the claim. The claim runs from the location monument on which this Notice is posted 20 feet in a north direction to the North end line and 1460 feet in a south direction to the South end line. The claim boundaries are marked by six monuments, one at each corner and one at the center of each endline. The location monument on which this Notice is posted is situated within Section 21, Township 21S, Range 15E, G&SRM, Santa Cruz County, Arizona and is approximately 18917 feet West and 12146 feet North from the NE corner of Section 1, Township 22 South, Range 15 East, G&SRM, Santa Cruz County, Arizona.

The undersigned claims the ground as depicted on the map that is attached to a copy of this Notice of Location filed in the office of the County Recorder, Santa Cruz County, Arizona.

The claim has been monumented in accordance with State and Federal law. Corner, end centers and location monuments are posts, 1-1/2" x 1-1/2" x 5' projecting at least 4' above the ground.

Located, dated and posted on the ground the 12 day of November, 2016.

KENNECOTT EXPLORATION COMPANY



By: Donna J. Fischer, for and in behalf of Kennecott Exploration Company

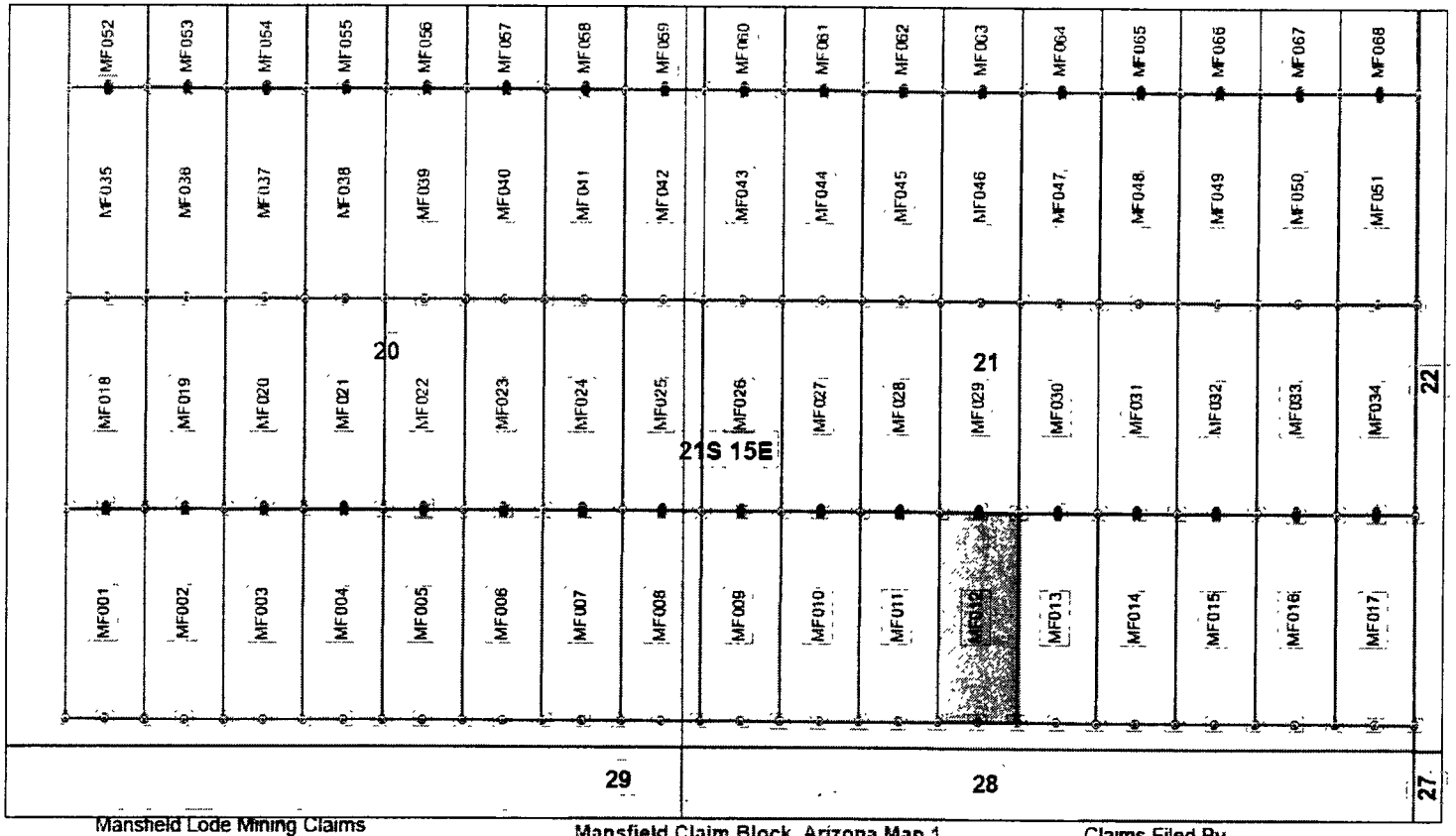
PHOENIX, ARIZONA

2017 JAN 31 P 12:33

RECEIVED
BLM/AZ STATE OFFICE

AMC441258

Lode Mining Claim Map of the MF012 Lode Claim,
attached to and made a part of the Location Notice



Mansfield Lode Mining Claims
T21S, R15E, G&SRM
Santa Cruz County, Arizona
Located November 12, 2016 - January 9, 2017

Mansfield Claim Block, Arizona Map 1

Claims Filed By-
Kennecott Exploration
Company
4700 Daybreak Parkway
South Jordan, UT 84009

Map Scale: 1" = 1,000'

AN0441258

The Claim is located in: Section 21, Township 21S, Range 15E, G&SRM, Santa Cruz County, Arizona.

TIE: The Location Monument of this claim is approximately 18917 feet West and 12146 feet North from the NE corner of Section 1, T22S, R15E, G&SRM, Santa Cruz County, Arizona. The claim is 1480' long x 572' wide.

Monuments are 1-1/2" x 1-1/2" x 5' wood posts projecting at least four feet above the ground. Location monuments are generally set 20' inside the North or South endline along the center of each claim unless otherwise depicted.

RECEIVED
 CLAIMS OFFICE
 2011 JAN 31 P 12:33
 PUEBLO, ARIZONA

When recorded return to:
Rio Tinto
Attn: Kennecott Exploration Company – Land Dept.
4700 Daybreak Parkway
South Jordan, UT 84009

ARIZONA NOTICE OF LOCATION
(LODE CLAIM)

NOTICE IS HEREBY GIVEN THAT KENNECOTT EXPLORATION COMPANY, whose mailing address is 4700 Daybreak Parkway, South Jordan, Utah 84009 by its undersigned representative, makes this location of the MF013 Lode Mining Claim, in Santa Cruz County, Arizona.

The general course of the claim is from the North to South, and said claim is within the:

<u>Quarter</u>	<u>Section</u>	<u>Township</u>	<u>Range</u>
SE	21	21S	15E
SW	21	21S	15E

G&SRM, Santa Cruz County, Arizona.


This claim is 1480 feet in length and 572 feet in width. This Notice of Location is posted on the centerline of the claim. The claim runs from the location monument on which this Notice is posted 20 feet in a north direction to the North end line and 1460 feet in a south direction to the South end line. The claim boundaries are marked by six monuments, one at each corner and one at the center of each endline. The location monument on which this Notice is posted is situated within Section 21, Township 21S, Range 15E, G&SRM, Santa Cruz County, Arizona and is approximately 18345 feet West and 12146 feet North from the NE corner of Section 1, Township 22 South, Range 15 East, G&SRM, Santa Cruz County, Arizona.

The undersigned claims the ground as depicted on the map that is attached to a copy of this Notice of Location filed in the office of the County Recorder, Santa Cruz County, Arizona.

The claim has been monumented in accordance with State and Federal law. Corner, end centers and location monuments are posts, 1-1/2" x 1-1/2" x 5' projecting at least 4' above the ground.

Located, dated and posted on the ground the 12 day of November, 2016.

KENNECOTT EXPLORATION COMPANY

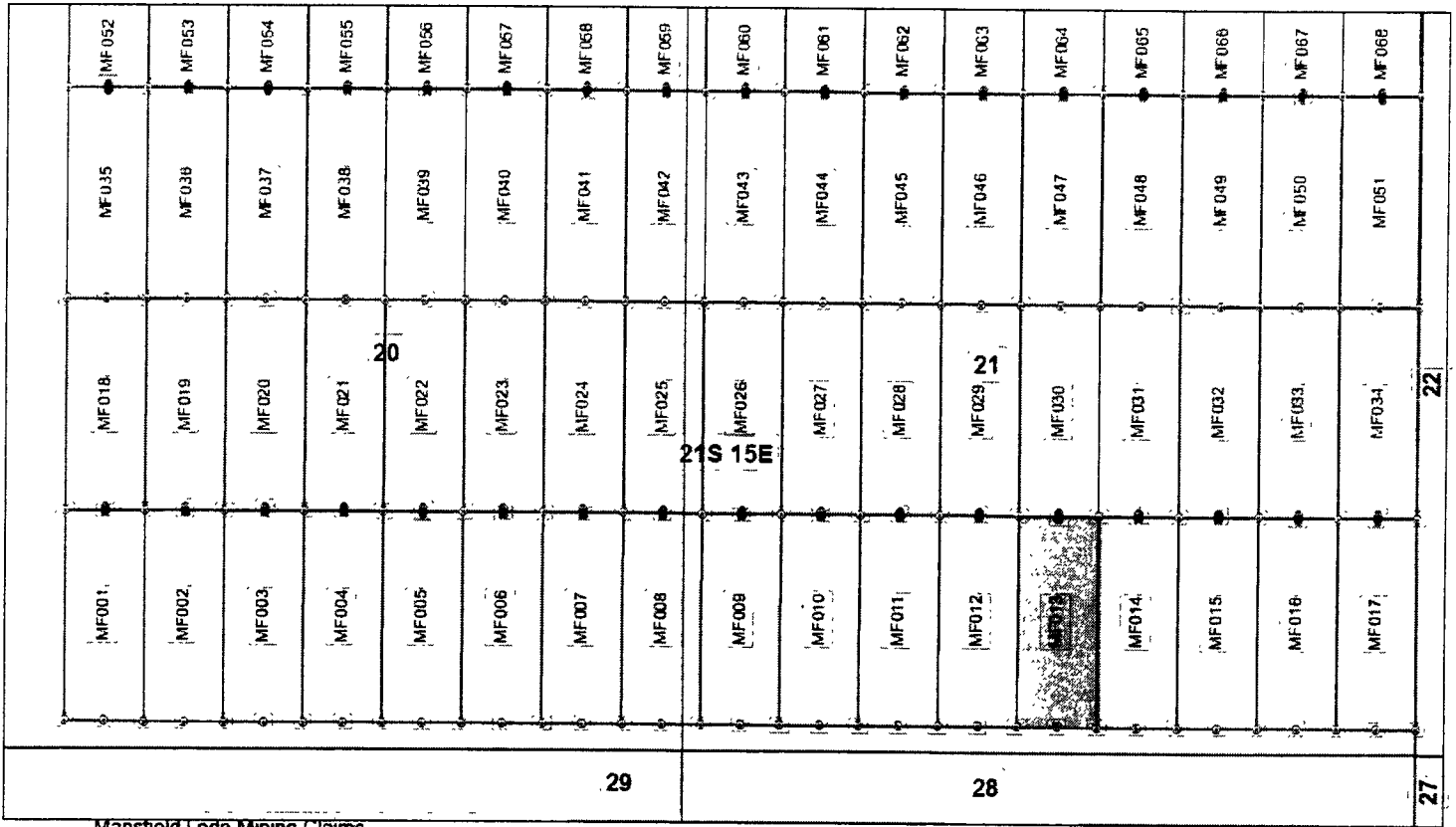


By: Donna J. Fischer, for and in behalf of Kennecott Exploration Company

RECEIVED
BLM AZ STATE OFFICE
2017 JAN 31 P 12:33
PIQUEUX, ARIZONA

AMC441259

Lode Mining Claim Map of the MF013 Lode Claim,
attached to and made a part of the Location Notice



Mansfield Lode Mining Claims
T21S, R15E, G&SRM
Santa Cruz County, Arizona
Located November 12, 2016 - January 9, 2017

Mansfield Claim Block, Arizona Map 1

Claims Filed By-
Kennecott Exploration
Company
4700 Daybreak Parkway
South Jordan, UT 84009

Map Scale: 1" = 1,000'



b52141259

The Claim is located in: Section 21, Township 21S, Range 15E, G&SRM, Santa Cruz County, Arizona.

TIE: The Location Monument of this claim is approximately 18345 feet West and 12146 feet North from the NE corner of Section 1, T22S, R15E, G&SRM, Santa Cruz County, Arizona. The claim is 1480' long x 572' wide.

Monuments are 1-1/2" x 1-1/2" x 5' wood posts projecting at least four feet above the ground. Location monuments are generally set 20' inside the North or South endline along the center of each claim unless otherwise depicted.

RECEIVED
JUN 31 10 30 AM '17

When recorded return to:
Rio Tinto
Attn: Kennecott Exploration Company – Land Dept.
4700 Daybreak Parkway
South Jordan, UT 84009

ARIZONA NOTICE OF LOCATION
(LODE CLAIM)

NOTICE IS HEREBY GIVEN THAT KENNECOTT EXPLORATION COMPANY, whose mailing address is 4700 Daybreak Parkway, South Jordan, Utah 84009 by its undersigned representative, makes this location of the MF014 Lode Mining Claim, in Santa Cruz County, Arizona.

The general course of the claim is from the North to South, and said claim is within the:

<u>Quarter</u>	<u>Section</u>	<u>Township</u>	<u>Range</u>
SE	21	21S	15E

G&SRM, Santa Cruz County, Arizona.


This claim is 1480 feet in length and 572 feet in width. This Notice of Location is posted on the centerline of the claim. The claim runs from the location monument on which this Notice is posted 20 feet in a north direction to the North end line and 1460 feet in a south direction to the South end line. The claim boundaries are marked by six monuments, one at each corner and one at the center of each endline. The location monument on which this Notice is posted is situated within Section 21, Township 21S, Range 15E, G&SRM, Santa Cruz County, Arizona and is approximately 17774 feet West and 12146 feet North from the NE corner of Section 1, Township 22 South, Range 15 East, G&SRM, Santa Cruz County, Arizona.

The undersigned claims the ground as depicted on the map that is attached to a copy of this Notice of Location filed in the office of the County Recorder, Santa Cruz County, Arizona.

The claim has been monumented in accordance with State and Federal law. Corner, end centers and location monuments are posts, 1-1/2" x 1-1/2" x 5' projecting at least 4' above the ground.

Located, dated and posted on the ground the 9 day of January, 2017.

KENNECOTT EXPLORATION COMPANY



By: Donna J. Fischer, for and in behalf of Kennecott Exploration Company

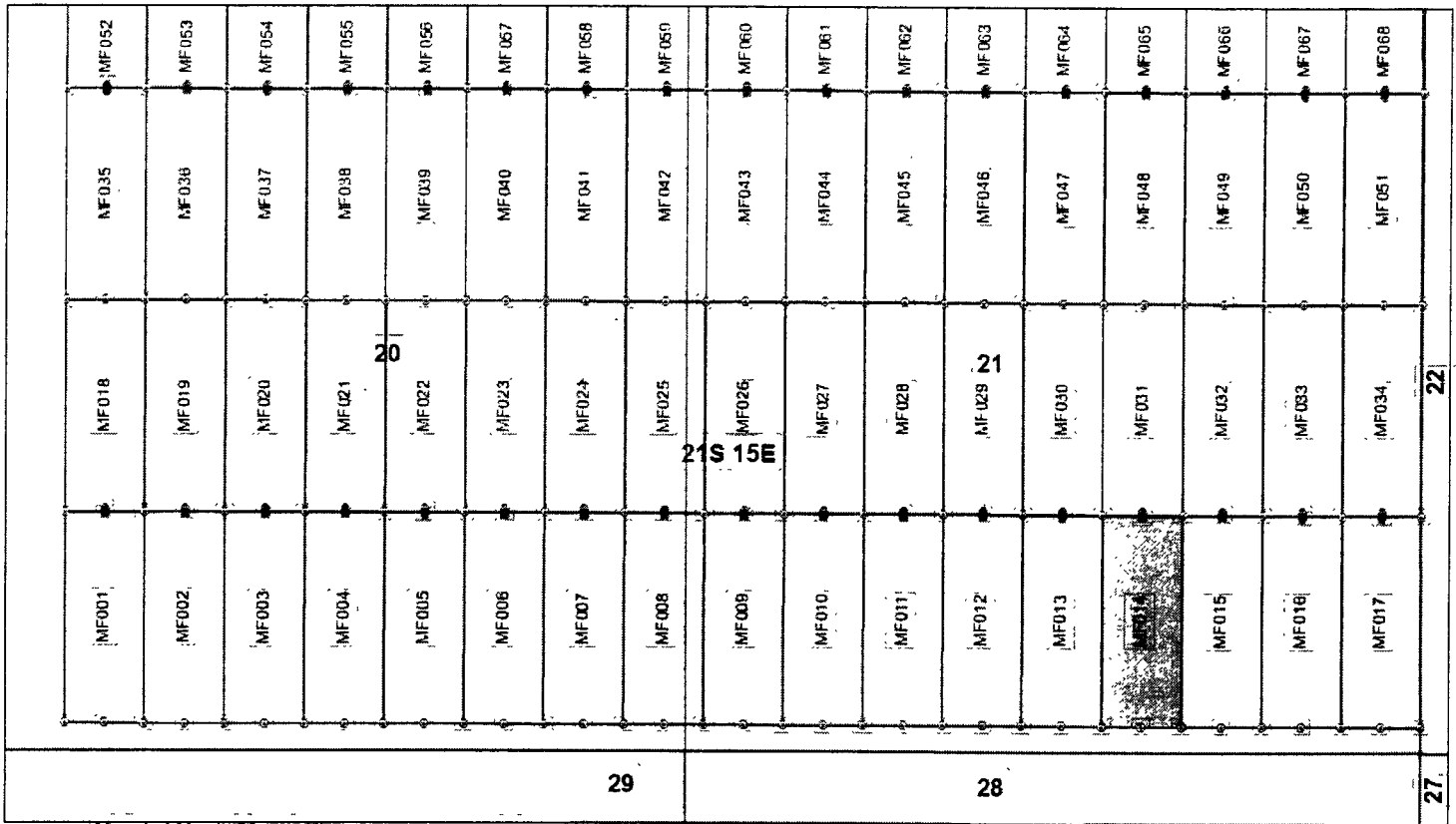
PHOENIX, ARIZONA

2017 JAN 31 12:33

RECEIVED
DLM & STATE OFFICE

AMC441260

Lode Mining Claim Map of the MF014 Lode Claim,
attached to and made a part of the Location Notice



Mansfield Lode Mining Claims
T21S, R15E, G&SRM
Santa Cruz County, Arizona
Located November 12, 2016 - January 9, 2017

Mansfield Claim Block, Arizona Map 1

Claims Filed By-
Kennecott Exploration
Company
4700 Daybreak Parkway
South Jordan, UT 84009

Map Scale: 1" = 1,000'



The Claim is located in: Section 21, Township 21S, Range 15E, G&SRM, Santa Cruz County, Arizona.

TIE: The Location Monument of this claim is approximately 17774 feet West and 12146 feet North from the NE corner of Section 1, T22S, R15E, G&SRM, Santa Cruz County, Arizona. The claim is 1480' long x 572' wide.

Monuments are 1-1/2" x 1-1/2" x 5' wood posts projecting at least four feet above the ground. Location monuments are generally set 20' inside the North or South endline along the center of each claim unless otherwise depicted.

AMC41260

RECEIVED
 2017 JUN 31 PM 1:30
 PROPERTY ADMINISTRATION

When recorded return to:
Rio Tinto
Attn: Kennecott Exploration Company – Land Dept.
4700 Daybreak Parkway
South Jordan, UT 84009

ARIZONA NOTICE OF LOCATION
(LODE CLAIM)

NOTICE IS HEREBY GIVEN THAT KENNECOTT EXPLORATION COMPANY, whose mailing address is 4700 Daybreak Parkway, South Jordan, Utah 84009 by its undersigned representative, makes this location of the MF015 Lode Mining Claim, in Santa Cruz County, Arizona.

The general course of the claim is from the North to South, and said claim is within the:

<u>Quarter</u>	<u>Section</u>	<u>Township</u>	<u>Range</u>
SE	21	21S	15E

G&SRM, Santa Cruz County, Arizona.


This claim is 1480 feet in length and 572 feet in width. This Notice of Location is posted on the centerline of the claim. The claim runs from the location monument on which this Notice is posted 20 feet in a north direction to the North end line and 1460 feet in a south direction to the South end line. The claim boundaries are marked by six monuments, one at each corner and one at the center of each endline. The location monument on which this Notice is posted is situated within Section 21, Township 21S, Range 15E, G&SRM, Santa Cruz County, Arizona and is approximately 17202 feet West and 12146 feet North from the NE corner of Section 1, Township 22 South, Range 15 East, G&SRM, Santa Cruz County, Arizona.

The undersigned claims the ground as depicted on the map that is attached to a copy of this Notice of Location filed in the office of the County Recorder, Santa Cruz County, Arizona.

The claim has been monumented in accordance with State and Federal law. Corner, end centers and location monuments are posts, 1-1/2" x 1-1/2" x 5' projecting at least 4' above the ground.

Located, dated and posted on the ground the 9 day of January, 2017.

KENNECOTT EXPLORATION COMPANY

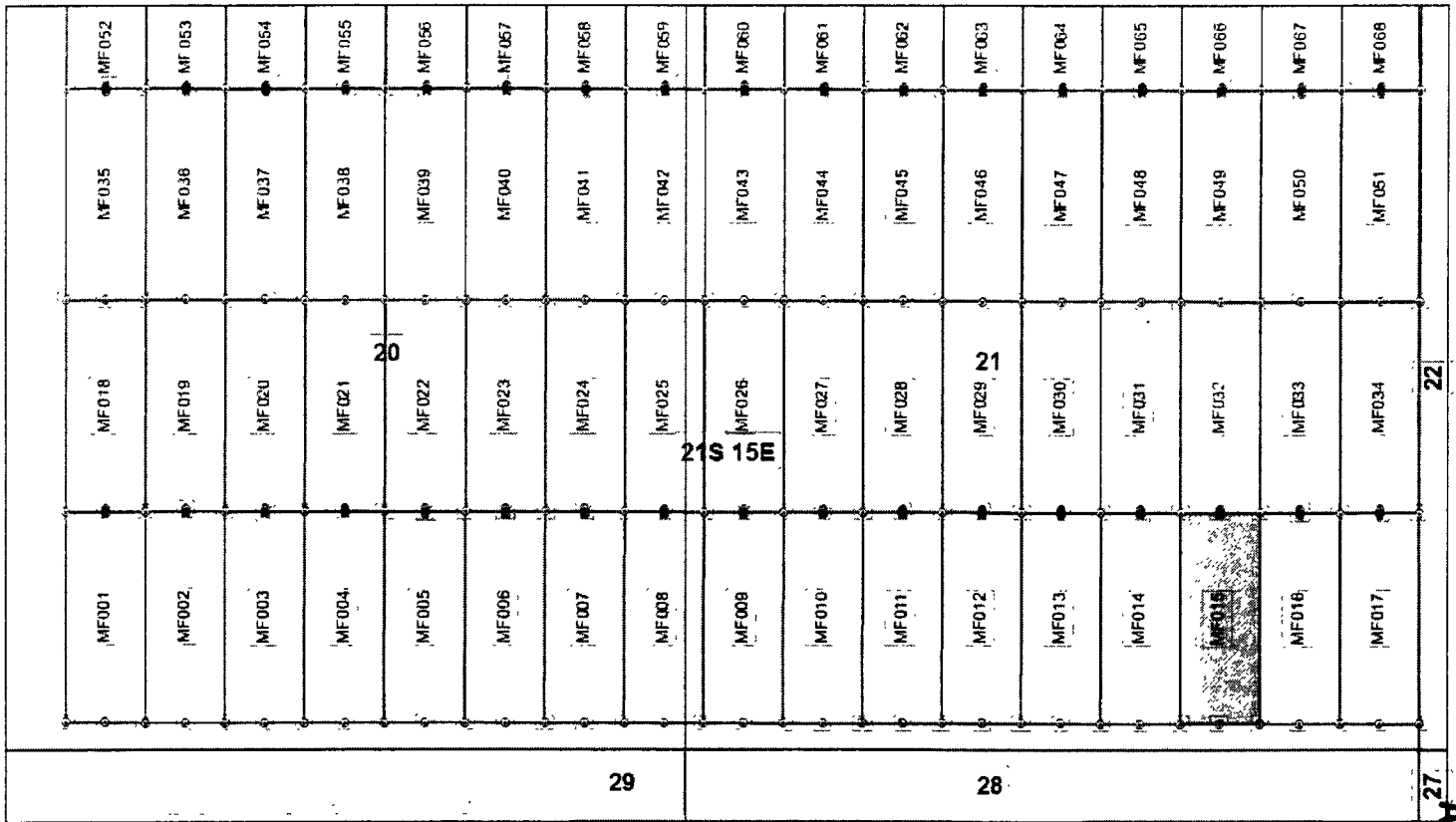


By: Donna J. Fischer, for and in behalf of Kennecott Exploration Company

RECEIVED
CLM / 2 STATE OFFICE
2017 JAN 31 12:21
PHOENIX, ARIZONA

AM041261

Lode Mining Claim Map of the MF015 Lode Claim,
attached to and made a part of the Location Notice



Mansfield Lode Mining Claims
T21S, R15E, G&SRM
Santa Cruz County, Arizona
Located November 12, 2016 - January 9, 2017

Mansfield Claim Block, Arizona Map 1

Claims Filed By-
Kennecott Exploration
Company
4700 Daybreak Parkway
South Jordan, UT 84009

Map Scale: 1" = 1,000'



192112611

The Claim is located in: Section 21, Township 21S, Range 15E, G&SRM, Santa Cruz County, Arizona.

TIE: The Location Monument of this claim is approximately 17202 feet West and 12146 feet North from the NE corner of Section 1, T22S, R15E, G&SRM, Santa Cruz County, Arizona. The claim is 1480' long x 572' wide.

Monuments are 1-1/2" x 1-1/2" x 5' wood posts projecting at least four feet above the ground. Location monuments are generally set 20' inside the North or South endline along the center of each claim unless otherwise depicted.

RECEIVED
JUN 31 10:31
SANTA CRUZ COUNTY

When recorded return to:
Rio Tinto
Attn: Kennecott Exploration Company – Land Dept.
4700 Daybreak Parkway
South Jordan, UT 84009

ARIZONA NOTICE OF LOCATION
(LODE CLAIM)

NOTICE IS HEREBY GIVEN THAT KENNECOTT EXPLORATION COMPANY, whose mailing address is 4700 Daybreak Parkway, South Jordan, Utah 84009 by its undersigned representative, makes this location of the MF016 Lode Mining Claim, in Santa Cruz County, Arizona.

The general course of the claim is from the North to South, and said claim is within the:

<u>Quarter</u>	<u>Section</u>	<u>Township</u>	<u>Range</u>
SE	21	21S	15E

G&SRM, Santa Cruz County, Arizona.

This claim is 1480 feet in length and 572 feet in width. This Notice of Location is posted on the centerline of the claim. The claim runs from the location monument on which this Notice is posted 20 feet in a north direction to the North end line and 1460 feet in a south direction to the South end line. The claim boundaries are marked by six monuments, one at each corner and one at the center of each endline. The location monument on which this Notice is posted is situated within Section 21, Township 21S, Range 15E, G&SRM, Santa Cruz County, Arizona and is approximately 16630 feet West and 12146 feet North from the NE corner of Section 1, Township 22 South, Range 15 East, G&SRM, Santa Cruz County, Arizona.

The undersigned claims the ground as depicted on the map that is attached to a copy of this Notice of Location filed in the office of the County Recorder, Santa Cruz County, Arizona.

The claim has been monumented in accordance with State and Federal law. Corner, end centers and location monuments are posts, 1-1/2" x 1-1/2" x 5' projecting at least 4' above the ground.

Located, dated and posted on the ground the 9 day of January, 2017.

KENNECOTT EXPLORATION COMPANY

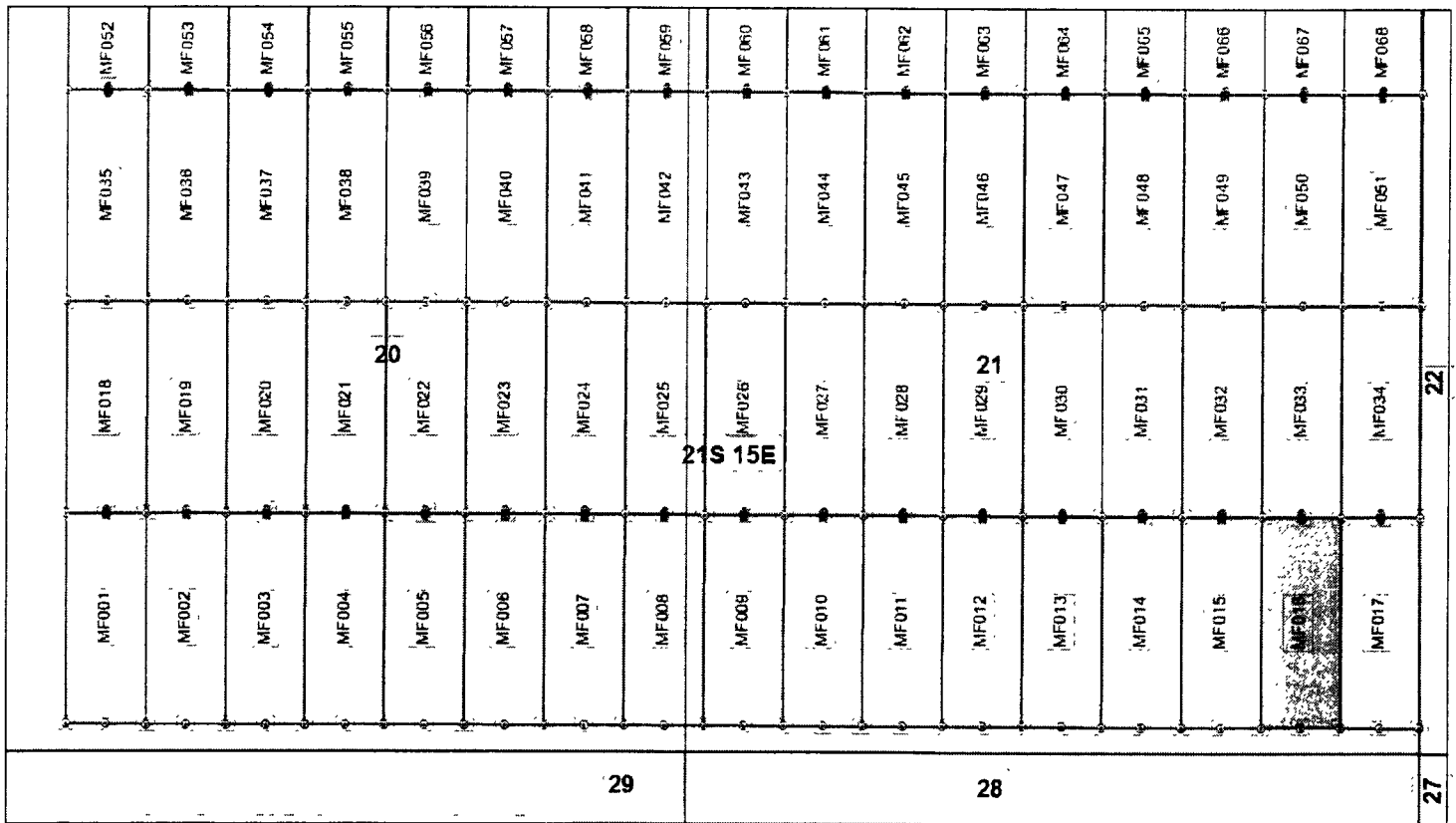


By: Donna J. Fischer, for and in behalf of Kennecott Exploration Company

RECEIVED
DLMA SERVICES
2017 JAN 31 P 12:24
PHOENIX, ARIZONA

AMC441262

Lode Mining Claim Map of the MF016 Lode Claim,
attached to and made a part of the Location Notice



Mansfield Lode Mining Claims
T21S, R15E, G&SRM
Santa Cruz County, Arizona
Located November 12, 2016 - January 9, 2017

Mansfield Claim Block, Arizona Map 1

Claims Filed By-
Kennecott Exploration
Company
4700 Daybreak Parkway
South Jordan, UT 84009

Map Scale: 1" = 1,000'



AMC441262

The Claim is located in: Section 21, Township 21S, Range 15E, G&SRM, Santa Cruz County, Arizona.

TIE: The Location Monument of this claim is approximately 16630 feet West and 12146 feet North from the NE corner of Section 1, T22S, R15E, G&SRM, Santa Cruz County, Arizona. The claim is 1480' long x 572' wide.

Monuments are 1-1/2" x 1-1/2" x 5' wood posts projecting at least four feet above the ground. Location monuments are generally set 20' inside the North or South endline along the center of each claim unless otherwise depicted.

RECEIVED
 BLM AZ STATE OFFICE
 2011 JAN 31 P 12:35
 PROPERTY - ARIZONA

When recorded return to:
Rio Tinto
Attn: Kennecott Exploration Company – Land Dept.
4700 Daybreak Parkway
South Jordan, UT 84009

ARIZONA NOTICE OF LOCATION
(LODE CLAIM)

NOTICE IS HEREBY GIVEN THAT KENNECOTT EXPLORATION COMPANY, whose mailing address is 4700 Daybreak Parkway, South Jordan, Utah 84009 by its undersigned representative, makes this location of the MF017 Lode Mining Claim, in Santa Cruz County, Arizona.

The general course of the claim is from the North to South, and said claim is within the:

<u>Quarter</u>	<u>Section</u>	<u>Township</u>	<u>Range</u>
SE	21	21S	15E

G&SRM, Santa Cruz County, Arizona.


This claim is 1480 feet in length and 572 feet in width. This Notice of Location is posted on the centerline of the claim. The claim runs from the location monument on which this Notice is posted 20 feet in a north direction to the North end line and 1460 feet in a south direction to the South end line. The claim boundaries are marked by six monuments, one at each corner and one at the center of each endline. The location monument on which this Notice is posted is situated within Section 21, Township 21S, Range 15E, G&SRM, Santa Cruz County, Arizona and is approximately 16059 feet West and 12146 feet North from the NE corner of Section 1, Township 22 South, Range 15 East, G&SRM, Santa Cruz County, Arizona.

The undersigned claims the ground as depicted on the map that is attached to a copy of this Notice of Location filed in the office of the County Recorder, Santa Cruz County, Arizona.

The claim has been monumented in accordance with State and Federal law. Corner, end centers and location monuments are posts, 1-1/2" x 1-1/2" x 5' projecting at least 4' above the ground.

Located, dated and posted on the ground the 9 day of January, 2017.

KENNECOTT EXPLORATION COMPANY



By: Donna J. Fischer, for and in behalf of Kennecott Exploration Company

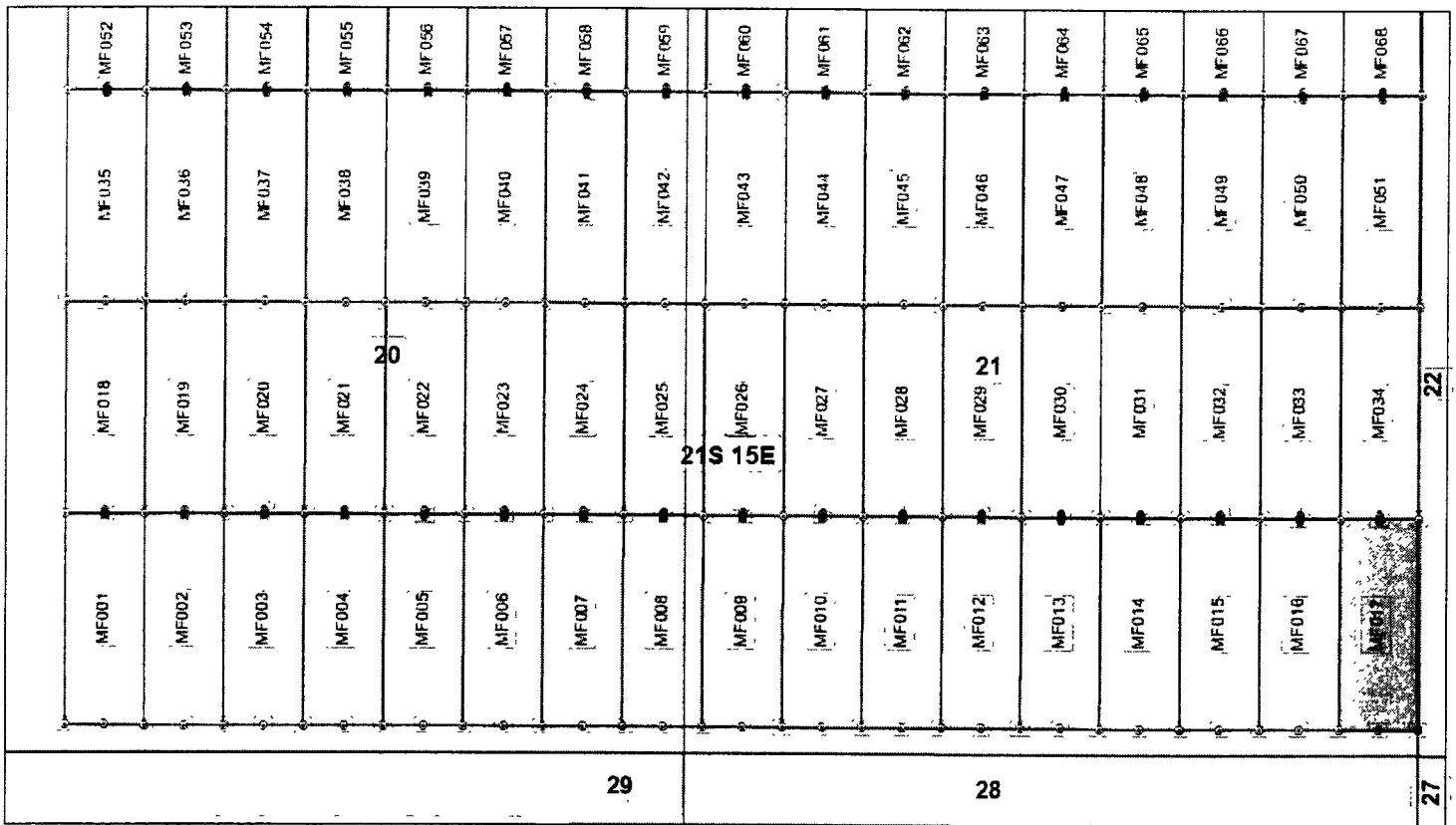
PHOENIX ARIZONA

2011 JAN 31 P 12:35

RECEIVED
BLM AZ STATE OFFICE

AMC 441263

Lode Mining Claim Map of the MF017 Lode Claim,
attached to and made a part of the Location Notice



Mansfield Lode Mining Claims
T21S, R15E, G&SRM
Santa Cruz County, Arizona
Located November 12, 2016 - January 9, 2017

Mansfield Claim Block, Arizona Map 1

Claims Filed By-
Kennecott Exploration
Company
4700 Daybreak Parkway
South Jordan, UT 84009

Map Scale: 1" = 1,000'



The Claim is located in: Section 21, Township 21S, Range 15E, G&SRM, Santa Cruz County, Arizona.

TIE: The Location Monument of this claim is approximately 16059 feet West and 12146 feet North from the NE corner of Section 1, T22S, R15E, G&SRM, Santa Cruz County, Arizona. The claim is 1480' long x 572' wide.

Monuments are 1-1/2" x 1-1/2" x 5' wood posts projecting at least four feet above the ground. Location monuments are generally set 20' inside the North or South endline along the center of each claim unless otherwise depicted.

RECEIVED
BLM AZ STATE OFFICE
2017 JUN 31 P 12:35
PHOENIX, ARIZONA

AMC441262

When recorded return to:
Rio Tinto
Attn: Kennecott Exploration Company – Land Dept.
4700 Daybreak Parkway
South Jordan, UT 84009

ARIZONA NOTICE OF LOCATION
(LODE CLAIM)

NOTICE IS HEREBY GIVEN THAT KENNECOTT EXPLORATION COMPANY, whose mailing address is 4700 Daybreak Parkway, South Jordan, Utah 84009 by its undersigned representative, makes this location of the MF018 Lode Mining Claim, in Santa Cruz County, Arizona.

The general course of the claim is from the North to South, and said claim is within the:

<u>Quarter</u>	<u>Section</u>	<u>Township</u>	<u>Range</u>
SW	20	21S	15E
NW	20	21S	15E

G&SRM, Santa Cruz County, Arizona.


This claim is 1480 feet in length and 572 feet in width. This Notice of Location is posted on the centerline of the claim. The claim runs from the location monument on which this Notice is posted 20 feet in a south direction to the South end line and 1460 feet in a north direction to the North end line. The claim boundaries are marked by six monuments, one at each corner and one at the center of each endline. The location monument on which this Notice is posted is situated within Section 20, Township 21S, Range 15E, G&SRM, Santa Cruz County, Arizona and is approximately 25205 feet West and 12186 feet North from the NE corner of Section 1, Township 22 South, Range 15 East, G&SRM, Santa Cruz County, Arizona.

The undersigned claims the ground as depicted on the map that is attached to a copy of this Notice of Location filed in the office of the County Recorder, Santa Cruz County, Arizona.

The claim has been monumented in accordance with State and Federal law. Corner, end centers and location monuments are posts, 1-1/2" x 1-1/2" x 5' projecting at least 4' above the ground.

Located, dated and posted on the ground the 12 day of November, 2016.

KENNECOTT EXPLORATION COMPANY



By: Donna J. Fischer, for and in behalf of Kennecott Exploration Company

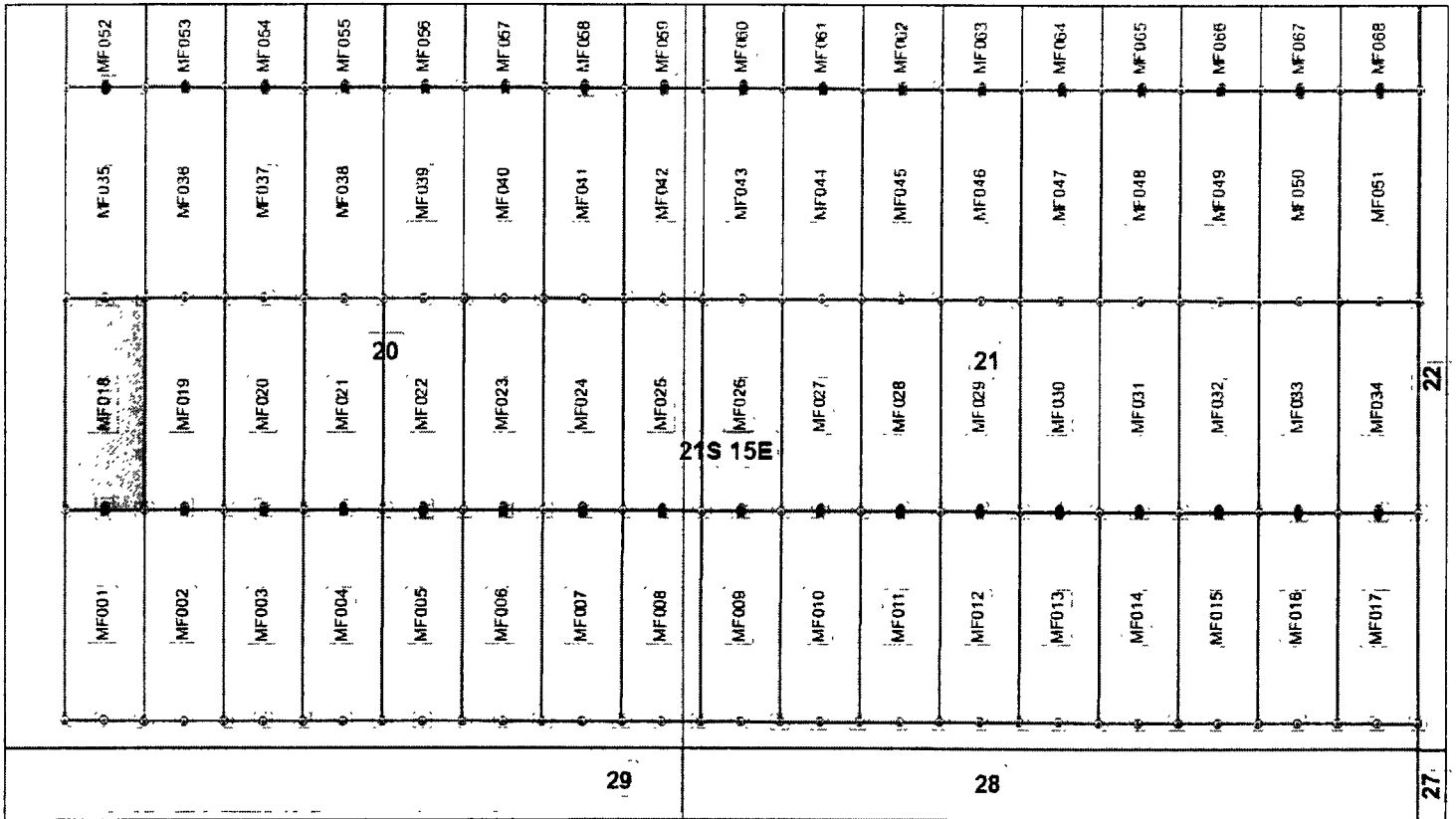
PHOENIX, ARIZONA

2017 JAN 3 P 12:35

RECEIVED
BLM AZ STATE OFFICE

AM0441264

Lode Mining Claim Map of the MF018 Lode Claim,
attached to and made a part of the Location Notice



Mansfield Lode Mining Claims
T21S, R15E, G&SRM
Santa Cruz County, Arizona
Located November 12, 2016 - January 9, 2017

Mansfield Claim Block, Arizona Map 1

Claims Filed By-
Kennecott Exploration
Company
4700 Daybreak Parkway
South Jordan, UT 84009

Map Scale: 1" = 1,000'



AN0441264

The Claim is located in: Section 20, Township 21S, Range 15E, G&SRM, Santa Cruz County, Arizona.

TIE: The Location Monument of this claim is approximately 25205 feet West and 12186 feet North from the NE corner of Section 1, T22S, R15E, G&SRM, Santa Cruz County, Arizona. The claim is 1480' long x 572' wide.

Monuments are 1-1/2" x 1-1/2" x 5' wood posts projecting at least four feet above the ground. Location monuments are generally set 20' inside the North or South endline along the center of each claim unless otherwise depicted.

RECEIVED
BLM AZ STATE OFFICE
2017 JUN 31 P 12:35
PROPERTY, ARIZONA

When recorded return to:
Rio Tinto
Attn: Kennecott Exploration Company – Land Dept.
4700 Daybreak Parkway
South Jordan, UT 84009

ARIZONA NOTICE OF LOCATION
(LODE CLAIM)

NOTICE IS HEREBY GIVEN THAT KENNECOTT EXPLORATION COMPANY, whose mailing address is 4700 Daybreak Parkway, South Jordan, Utah 84009 by its undersigned representative, makes this location of the MF019 Lode Mining Claim, in Santa Cruz County, Arizona.

The general course of the claim is from the North to South, and said claim is within the:

<u>Quarter</u>	<u>Section</u>	<u>Township</u>	<u>Range</u>
SW	20	21S	15E
NW	20	21S	15E

G&SRM, Santa Cruz County, Arizona.


This claim is 1480 feet in length and 572 feet in width. This Notice of Location is posted on the centerline of the claim. The claim runs from the location monument on which this Notice is posted 20 feet in a south direction to the South end line and 1460 feet in a north direction to the North end line. The claim boundaries are marked by six monuments, one at each corner and one at the center of each endline. The location monument on which this Notice is posted is situated within Section 20, Township 21S, Range 15E, G&SRM, Santa Cruz County, Arizona and is approximately 24634 feet West and 12186 feet North from the NE corner of Section 1, Township 22 South, Range 15 East, G&SRM, Santa Cruz County, Arizona.

The undersigned claims the ground as depicted on the map that is attached to a copy of this Notice of Location filed in the office of the County Recorder, Santa Cruz County, Arizona.

The claim has been monumented in accordance with State and Federal law. Corner, end centers and location monuments are posts, 1-1/2" x 1-1/2" x 5' projecting at least 4' above the ground.

Located, dated and posted on the ground the 12 day of November, 2016.

KENNECOTT EXPLORATION COMPANY

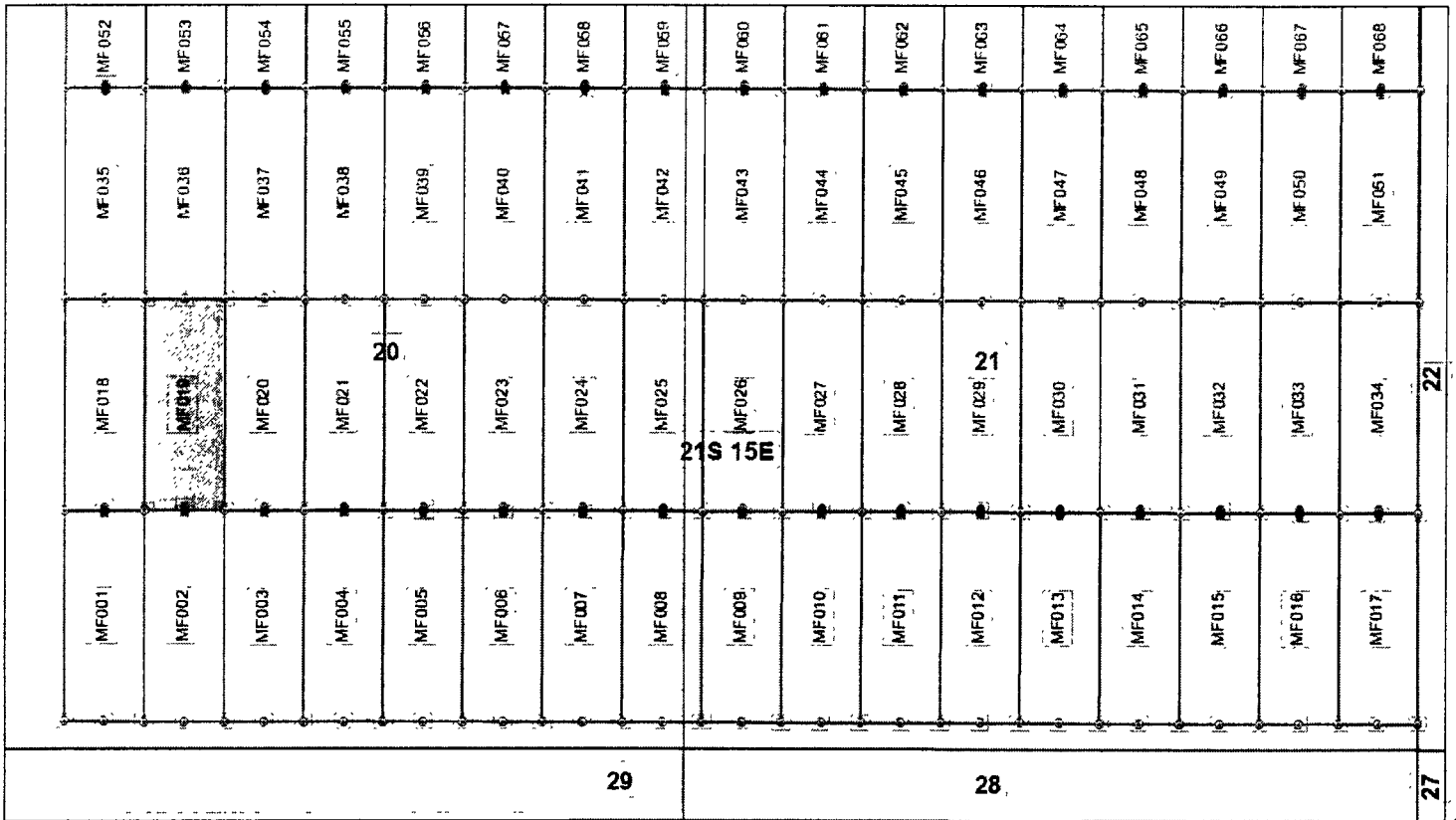


By: Donna J. Fischer, for and in behalf of Kennecott Exploration Company

RECEIVED
BLM AZ STATE OFFICE
2017 JUN 1 P 12:35
PHOENIX, ARIZONA

AMC 441268

Lode Mining Claim Map of the MF019 Lode Claim,
attached to and made a part of the Location Notice



Mansfield Lode Mining Claims
T21S, R15E, G&SRM
Santa Cruz County, Arizona
Located November 12, 2016 - January 9, 2017

Mansfield Claim Block, Arizona Map 1

Claims Filed By-
Kennecott Exploration
Company
4700 Daybreak Parkway
South Jordan, UT 84009

Map Scale: 1" = 1,000'



AMC441265

The Claim is located in: Section 20, Township 21S, Range 15E, G&SRM, Santa Cruz County, Arizona.

TIE: The Location Monument of this claim is approximately 24634 feet West and 12186 feet North from the NE corner of Section 1, T22S, R15E, G&SRM, Santa Cruz County, Arizona. The claim is 1480' long x 572' wide.

Monuments are 1-1/2" x 1-1/2" x 5' wood posts projecting at least four feet above the ground. Location monuments are generally set 20' inside the North or South endline along the center of each claim unless otherwise depicted.

RECEIVED
 BLM AZ STATE OFFICE
 2017 JUN 31 10:12:37
 PROPERTY, ARIZONA

When recorded return to:
Rio Tinto
Attn: Kennecott Exploration Company – Land Dept.
4700 Daybreak Parkway
South Jordan, UT 84009

ARIZONA NOTICE OF LOCATION
(LODE CLAIM)

NOTICE IS HEREBY GIVEN THAT KENNECOTT EXPLORATION COMPANY, whose mailing address is 4700 Daybreak Parkway, South Jordan, Utah 84009 by its undersigned representative, makes this location of the MF020 Lode Mining Claim, in Santa Cruz County, Arizona.

The general course of the claim is from the North to South, and said claim is within the:

<u>Quarter</u>	<u>Section</u>	<u>Township</u>	<u>Range</u>
SW	20	21S	15E
NW	20	21S	15E

G&SRM, Santa Cruz County, Arizona.


This claim is 1480 feet in length and 572 feet in width. This Notice of Location is posted on the centerline of the claim. The claim runs from the location monument on which this Notice is posted 20 feet in a south direction to the South end line and 1460 feet in a north direction to the North end line. The claim boundaries are marked by six monuments, one at each corner and one at the center of each endline. The location monument on which this Notice is posted is situated within Section 20, Township 21S, Range 15E, G&SRM, Santa Cruz County, Arizona and is approximately 24062 feet West and 12186 feet North from the NE corner of Section 1, Township 22 South, Range 15 East, G&SRM, Santa Cruz County, Arizona.

The undersigned claims the ground as depicted on the map that is attached to a copy of this Notice of Location filed in the office of the County Recorder, Santa Cruz County, Arizona.

The claim has been monumented in accordance with State and Federal law. Corner, end centers and location monuments are posts, 1-1/2" x 1-1/2" x 5' projecting at least 4' above the ground.

Located, dated and posted on the ground the 12 day of November, 2016.

KENNECOTT EXPLORATION COMPANY

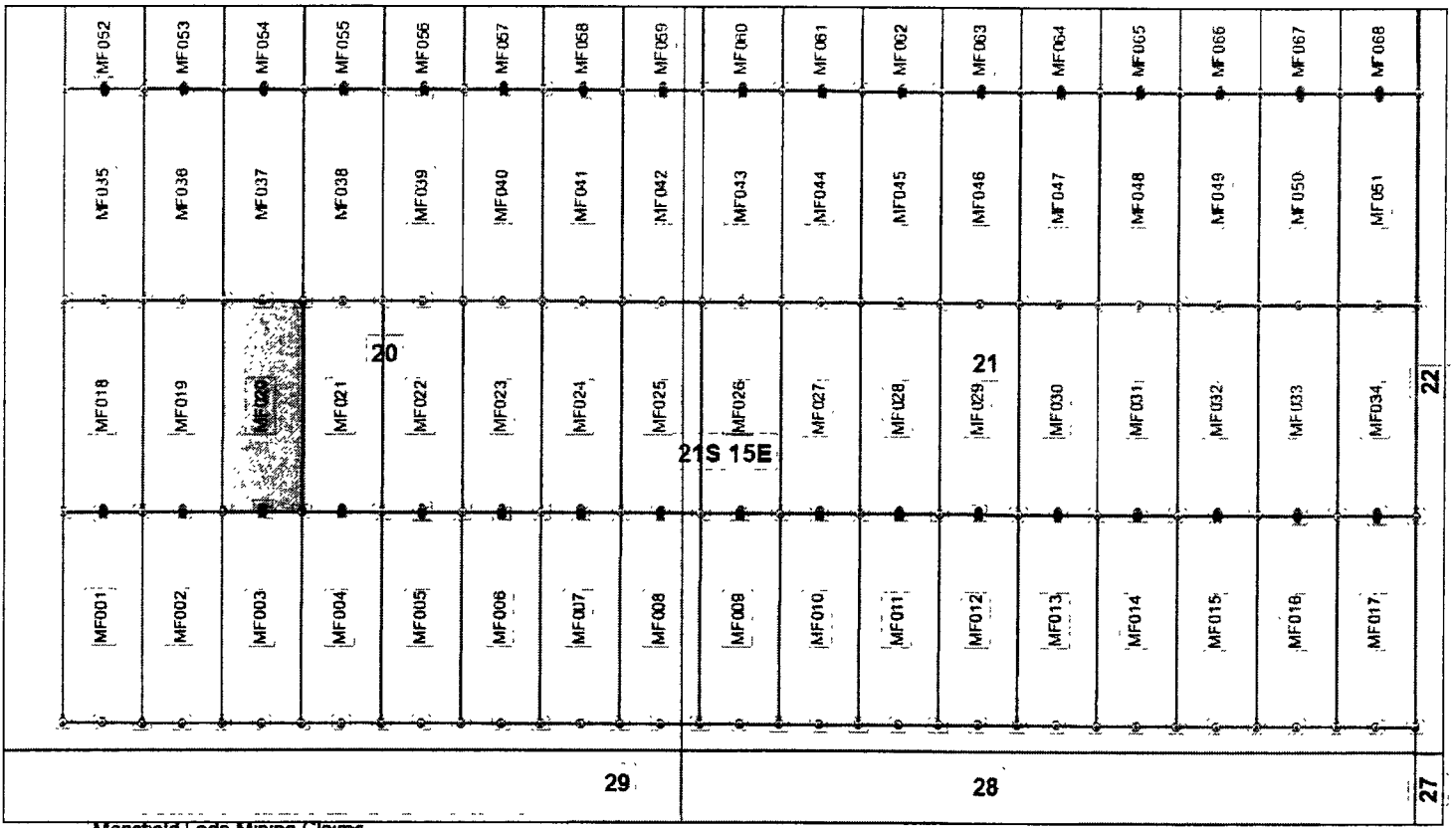


By: Donna J. Fischer, for and in behalf of Kennecott Exploration Company

RECEIVED
BLM AZ STATE OFFICE
2017 JUN 31 12:35
PROPERTY, ARIZONA

AM0441266

Lode Mining Claim Map of the MF020 Lode Claim,
attached to and made a part of the Location Notice



Mansfield Lode Mining Claims
T21S, R15E, G&SRM
Santa Cruz County, Arizona
Located November 12, 2016 - January 9, 2017

Mansfield Claim Block, Arizona Map 1

Claims Filed By-
Kennecott Exploration
Company
4700 Daybreak Parkway
South Jordan, UT 84009

Map Scale: 1" = 1,000'



AMC41266

The Claim is located in: Section 20, Township 21S, Range 15E, G&SRM, Santa Cruz County, Arizona.

TIE: The Location Monument of this claim is approximately 24062 feet West and 12186 feet North from the NE corner of Section 1, T22S, R15E, G&SRM, Santa Cruz County, Arizona. The claim is 1480' long x 572' wide.

Monuments are 1-1/2" x 1-1/2" x 5' wood posts projecting at least four feet above the ground. Location monuments are generally set 20' inside the North or South endline along the center of each claim unless otherwise depicted.

RECEIVED
 BLM AZ STATE OFFICE
 2017 JAN 31 P 12:36
 PROPERTY, ARIZONA

When recorded return to:
Rio Tinto
Attn: Kennecott Exploration Company – Land Dept.
4700 Daybreak Parkway
South Jordan, UT 84009

ARIZONA NOTICE OF LOCATION
(LODE CLAIM)

NOTICE IS HEREBY GIVEN THAT KENNECOTT EXPLORATION COMPANY, whose mailing address is 4700 Daybreak Parkway, South Jordan, Utah 84009 by its undersigned representative, makes this location of the MF021 Lode Mining Claim, in Santa Cruz County, Arizona.

The general course of the claim is from the North to South, and said claim is within the:

<u>Quarter</u>	<u>Section</u>	<u>Township</u>	<u>Range</u>
NE	20	21S	15E
NW	20	21S	15E
SW	20	21S	15E
SE	20	21S	15E

G&SRM, Santa Cruz County, Arizona.


This claim is 1480 feet in length and 572 feet in width. This Notice of Location is posted on the centerline of the claim. The claim runs from the location monument on which this Notice is posted 20 feet in a south direction to the South end line and 1460 feet in a north direction to the North end line. The claim boundaries are marked by six monuments, one at each corner and one at the center of each endline. The location monument on which this Notice is posted is situated within Section 20, Township 21S, Range 15E, G&SRM, Santa Cruz County, Arizona and is approximately 23490 feet West and 12186 feet North from the NE corner of Section 1, Township 22 South, Range 15 East, G&SRM, Santa Cruz County, Arizona.

The undersigned claims the ground as depicted on the map that is attached to a copy of this Notice of Location filed in the office of the County Recorder, Santa Cruz County, Arizona.

The claim has been monumented in accordance with State and Federal law. Corner, end centers and location monuments are posts, 1-1/2" x 1-1/2" x 5' projecting at least 4' above the ground.

Located, dated and posted on the ground the 12 day of November, 2016.

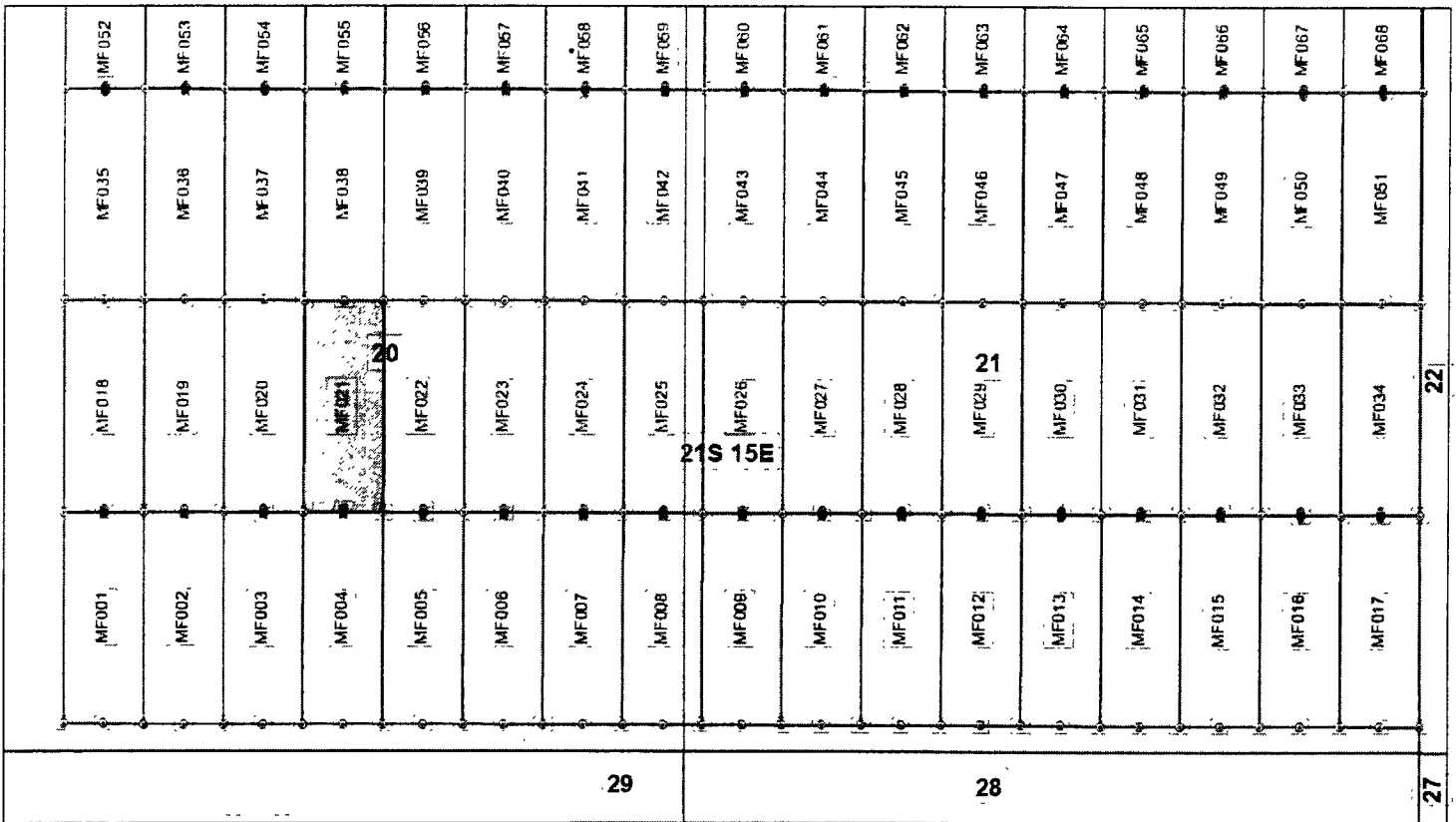
KENNECOTT EXPLORATION COMPANY


By: Donna J. Fischer, for and in behalf of Kennecott Exploration Company

RECEIVED
BLM AZ STATE OFFICE
2017 JUN 31 P 12:36
PUEBLO, ARIZONA

AM0441261

Lode Mining Claim Map of the MF021 Lode Claim,
attached to and made a part of the Location Notice



Mansfield Lode Mining Claims
T21S, R15E, G&SRM
Santa Cruz County, Arizona
Located November 12, 2016 - January 9, 2017

Mansfield Claim Block, Arizona Map 1

Claims Filed By-
Kennecott Exploration
Company
4700 Daybreak Parkway
South Jordan, UT 84009

Map Scale: 1" = 1,000'



The Claim is located in: Section 20, Township 21S, Range 15E, G&SRM, Santa Cruz County, Arizona.

TIE: The Location Monument of this claim is approximately 23490 feet West and 12186 feet North from the NE corner of Section 1, T22S, R15E, G&SRM, Santa Cruz County, Arizona. The claim is 1480' long x 572' wide.

Monuments are 1-1/2" x 1-1/2" x 5' wood posts projecting at least four feet above the ground. Location monuments are generally set 20' inside the North or South endline along the center of each claim unless otherwise depicted.

AMC 441267

RECEIVED
BIRMINGHAM STATE OFFICE
JAN 31 10 12 36
ARIZONA

When recorded return to:
Rio Tinto
Attn: Kennecott Exploration Company – Land Dept.
4700 Daybreak Parkway
South Jordan, UT 84009

ARIZONA NOTICE OF LOCATION
(LODE CLAIM)

NOTICE IS HEREBY GIVEN THAT KENNECOTT EXPLORATION COMPANY, whose mailing address is 4700 Daybreak Parkway, South Jordan, Utah 84009 by its undersigned representative, makes this location of the MF022 Lode Mining Claim, in Santa Cruz County, Arizona.

The general course of the claim is from the North to South, and said claim is within the:

<u>Quarter</u>	<u>Section</u>	<u>Township</u>	<u>Range</u>
SE	20	21S	15E
NE	20	21S	15E

G&SRM, Santa Cruz County, Arizona.


This claim is 1480 feet in length and 572 feet in width. This Notice of Location is posted on the centerline of the claim. The claim runs from the location monument on which this Notice is posted 20 feet in a south direction to the South end line and 1460 feet in a north direction to the North end line. The claim boundaries are marked by six monuments, one at each corner and one at the center of each endline. The location monument on which this Notice is posted is situated within Section 20, Township 21S, Range 15E, G&SRM, Santa Cruz County, Arizona and is approximately 22919 feet West and 12186 feet North from the NE corner of Section 1, Township 22 South, Range 15 East, G&SRM, Santa Cruz County, Arizona.

The undersigned claims the ground as depicted on the map that is attached to a copy of this Notice of Location filed in the office of the County Recorder, Santa Cruz County, Arizona.

The claim has been monumented in accordance with State and Federal law. Corner, end centers and location monuments are posts, 1-1/2" x 1-1/2" x 5' projecting at least 4' above the ground.

Located, dated and posted on the ground the 12 day of November, 2016.

KENNECOTT EXPLORATION COMPANY

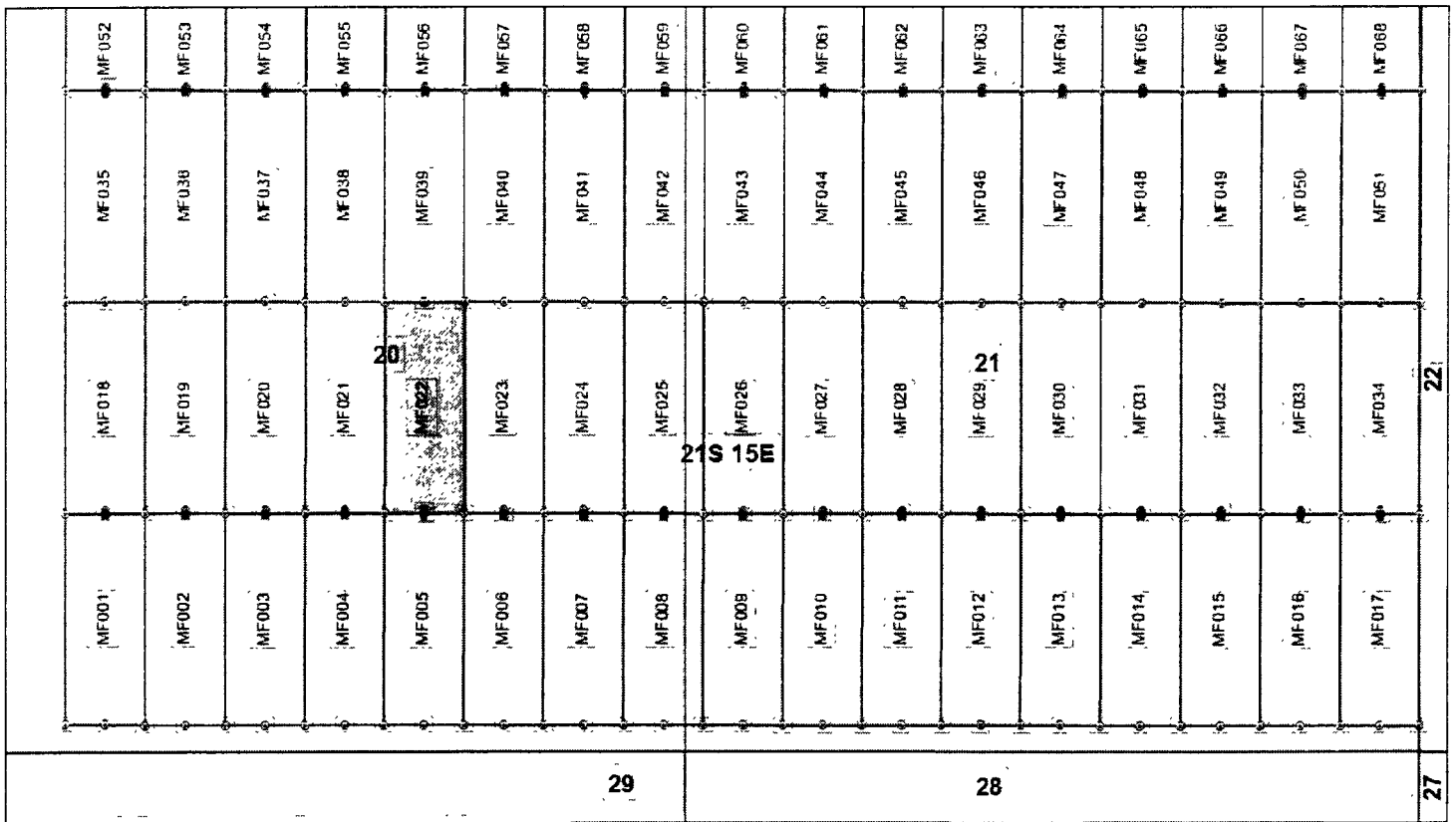


By: Donna J. Fischer, for and in behalf of Kennecott Exploration Company

RECEIVED
BLM AZ STATE OFFICE
2017 JUN 3 10 12:35
PUEBLO, ARIZONA

AMC44126

Lode Mining Claim Map of the MF022 Lode Claim,
attached to and made a part of the Location Notice



Mansfield Lode Mining Claims
T21S, R15E, G&SRM
Santa Cruz County, Arizona
Located November 12, 2016 - January 9, 2017

Mansfield Claim Block, Arizona Map 1

Claims Filed By-
Kennecott Exploration
Company
4700 Daybreak Parkway
South Jordan, UT 84009

Map Scale: 1" = 1,000'



AMC441268

The Claim is located in: Section 20, Township 21S, Range 15E, G&SRM, Santa Cruz County, Arizona.

TIE: The Location Monument of this claim is approximately 22919 feet West and 12186 feet North from the NE corner of Section 1, T22S, R15E, G&SRM, Santa Cruz County, Arizona. The claim is 1480' long x 572' wide.

Monuments are 1-1/2" x 1-1/2" x 5' wood posts projecting at least four feet above the ground. Location monuments are generally set 20' inside the North or South endline along the center of each claim unless otherwise depicted.

RECEIVED
BLM AZ STATE OFFICE
2017 JAN 31 12:35
PUEBLO, ARIZONA

When recorded return to:
Rio Tinto
Attn: Kennecott Exploration Company – Land Dept.
4700 Daybreak Parkway
South Jordan, UT 84009

ARIZONA NOTICE OF LOCATION
(LODE CLAIM)

NOTICE IS HEREBY GIVEN THAT KENNECOTT EXPLORATION COMPANY, whose mailing address is 4700 Daybreak Parkway, South Jordan, Utah 84009 by its undersigned representative, makes this location of the MF023 Lode Mining Claim, in Santa Cruz County, Arizona.

The general course of the claim is from the North to South, and said claim is within the:

<u>Quarter</u>	<u>Section</u>	<u>Township</u>	<u>Range</u>
SE	20	21S	15E
NE	20	21S	15E

G&SRM, Santa Cruz County, Arizona.


This claim is 1480 feet in length and 572 feet in width. This Notice of Location is posted on the centerline of the claim. The claim runs from the location monument on which this Notice is posted 20 feet in a south direction to the South end line and 1460 feet in a north direction to the North end line. The claim boundaries are marked by six monuments, one at each corner and one at the center of each endline. The location monument on which this Notice is posted is situated within Section 20, Township 21S, Range 15E, G&SRM, Santa Cruz County, Arizona and is approximately 22347 feet West and 12186 feet North from the NE corner of Section 1, Township 22 South, Range 15 East, G&SRM, Santa Cruz County, Arizona.

The undersigned claims the ground as depicted on the map that is attached to a copy of this Notice of Location filed in the office of the County Recorder, Santa Cruz County, Arizona.

The claim has been monumented in accordance with State and Federal law. Corner, end centers and location monuments are posts, 1-1/2" x 1-1/2" x 5' projecting at least 4' above the ground.

Located, dated and posted on the ground the 11 day of November, 2016

KENNECOTT EXPLORATION COMPANY



By: Donna J. Fischer, for and in behalf of Kennecott Exploration Company

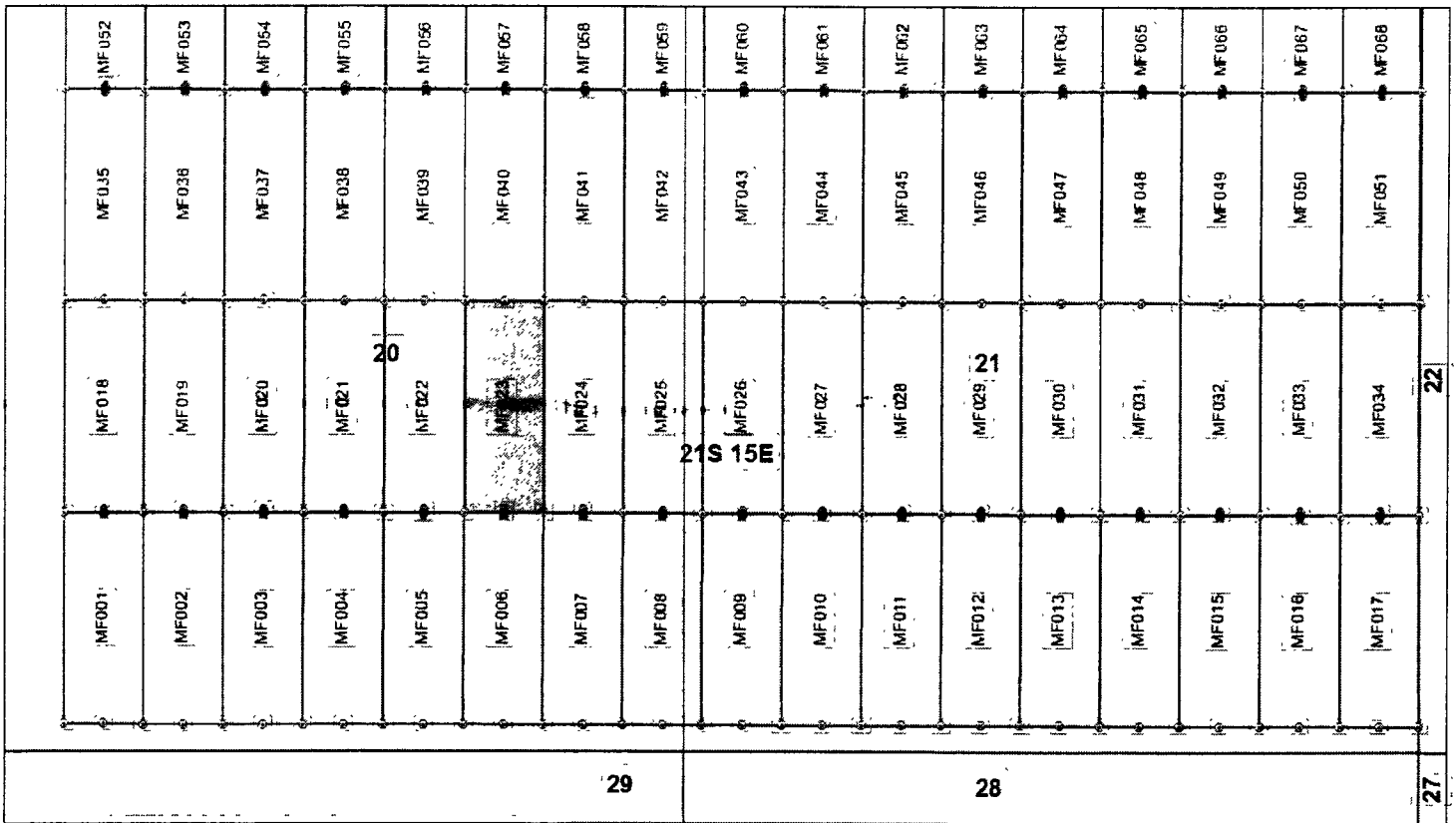
PHOTOGRAPHY, ARIZONA

2011 NOV 31 09:35

RECEIVED
BLM AZ STATE OFFICE

AN0441269

Lode Mining Claim Map of the MF023 Lode Claim,
attached to and made a part of the Location Notice



Mansfield Lode Mining Claims
T21S, R15E, G&SRM
Santa Cruz County, Arizona
Located November 12, 2016 - January 9, 2017

Mansfield Claim Block, Arizona Map 1

Claims Filed By-
Kennecott Exploration
Company
4700 Daybreak Parkway
South Jordan, UT 84009

Map Scale: 1" = 1,000'



AMG441269

The Claim is located in: Section 20, Township 21S, Range 15E, G&SRM, Santa Cruz County, Arizona.

TIE: The Location Monument of this claim is approximately 22347 feet West and 12186 feet North from the NE corner of Section 1, T22S, R15E, G&SRM, Santa Cruz County, Arizona. The claim is 1480' long x 572' wide.

Monuments are 1-1/2" x 1-1/2" x 5' wood posts projecting at least four feet above the ground. Location monuments are generally set 20' inside the North or South endline along the center of each claim unless otherwise depicted.

RECEIVED
 BLM ARIZONA STATE OFFICE
 2017 MAR 31 PM 12:37
 BUREAU OF LAND MANAGEMENT, ARIZONA

When recorded return to:
Rio Tinto
Attn: Kennecott Exploration Company – Land Dept.
4700 Daybreak Parkway
South Jordan, UT 84009

ARIZONA NOTICE OF LOCATION
(LODE CLAIM)

NOTICE IS HEREBY GIVEN THAT KENNECOTT EXPLORATION COMPANY, whose mailing address is 4700 Daybreak Parkway, South Jordan, Utah 84009 by its undersigned representative, makes this location of the MF024 Lode Mining Claim, in Santa Cruz County, Arizona.

The general course of the claim is from the North to South, and said claim is within the:

<u>Quarter</u>	<u>Section</u>	<u>Township</u>	<u>Range</u>
SE	20	21S	15E
NE	20	21S	15E

G&SRM, Santa Cruz County, Arizona.


This claim is 1480 feet in length and 572 feet in width. This Notice of Location is posted on the centerline of the claim. The claim runs from the location monument on which this Notice is posted 20 feet in a south direction to the South end line and 1460 feet in a north direction to the North end line. The claim boundaries are marked by six monuments, one at each corner and one at the center of each endline. The location monument on which this Notice is posted is situated within Section 20, Township 21S, Range 15E, G&SRM, Santa Cruz County, Arizona and is approximately 21775 feet West and 12186 feet North from the NE corner of Section 1, Township 22 South, Range 15 East, G&SRM, Santa Cruz County, Arizona.

The undersigned claims the ground as depicted on the map that is attached to a copy of this Notice of Location filed in the office of the County Recorder, Santa Cruz County, Arizona.

The claim has been monumented in accordance with State and Federal law. Corner, end centers and location monuments are posts, 1-1/2" x 1-1/2" x 5' projecting at least 4' above the ground.

Located, dated and posted on the ground the 12 day of November, 2016.

KENNECOTT EXPLORATION COMPANY



By: Donna J. Fischer, for and in behalf of Kennecott Exploration Company

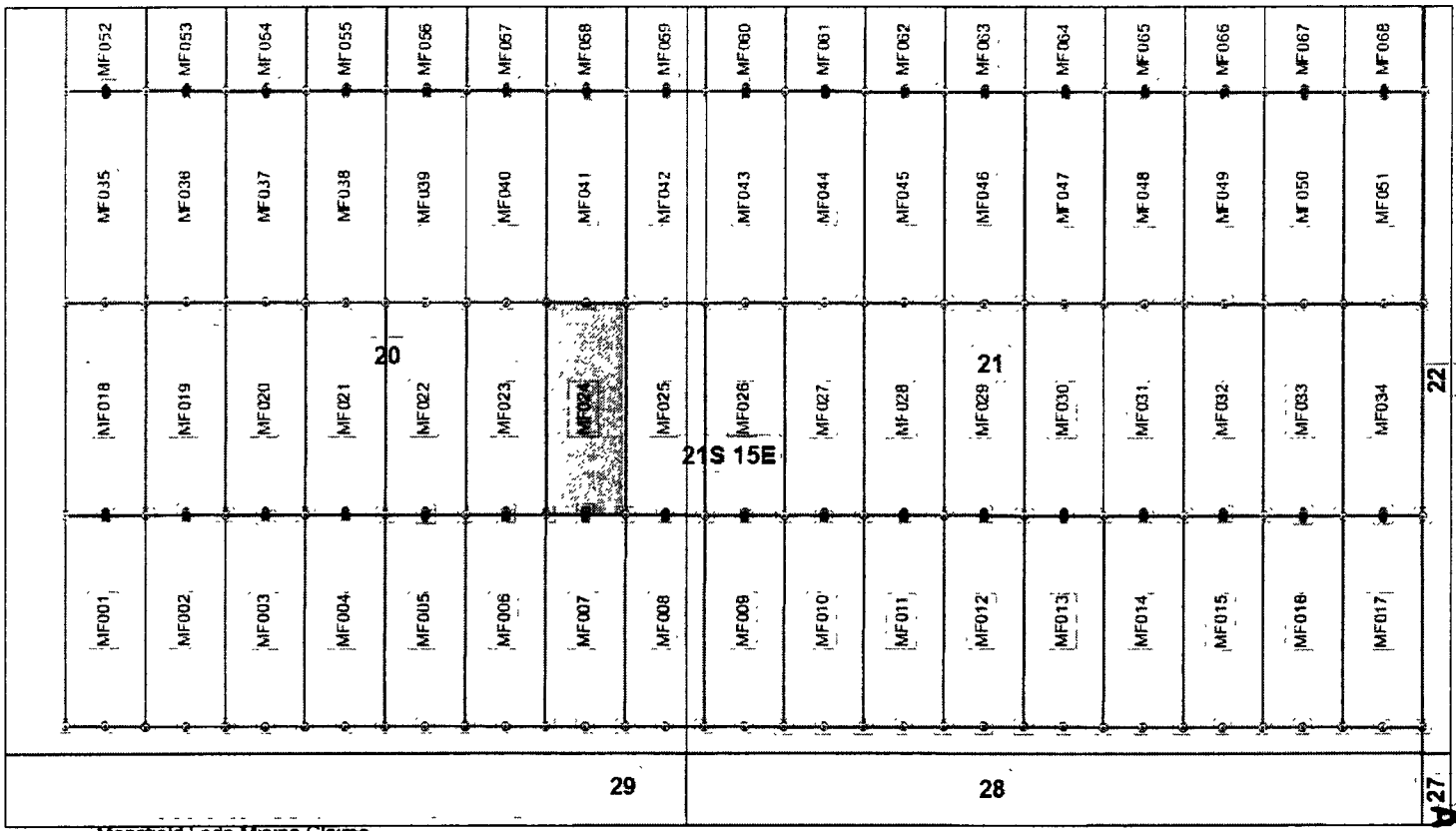
PROPERTY, ARIZONA

2017 NOV 31 PM 12:37

RECEIVED
BLM AZ STATE OFFICE

AMC 441270

Lode Mining Claim Map of the MF024 Lode Claim,
attached to and made a part of the Location Notice



Mansfield Lode Mining Claims
T21S, R15E, G&SRM
Santa Cruz County, Arizona
Located November 12, 2016 - January 9, 2017

Mansfield Claim Block, Arizona Map 1

Claims Filed By-
Kennecott Exploration
Company
4700 Daybreak Parkway
South Jordan, UT, 84009

Map Scale: 1" = 1,000'



2017041270

The Claim is located in: Section 20, Township 21S, Range 15E, G&SRM, Santa Cruz County, Arizona.

TIE: The Location Monument of this claim is approximately 21775 feet West and 12186 feet North from the NE corner of Section 1, T22S, R15E, G&SRM, Santa Cruz County, Arizona. The claim is 1480' long x 572' wide.

Monuments are 1-1/2" x 1-1/2" x 5' wood posts projecting at least four feet above the ground. Location monuments are generally set 20' inside the North or South endline along the center of each claim unless otherwise depicted.

RECEIVED
 BLM AZ STATE OFFICE
 2017 APR 21 12:27
 PUEBLO, ARIZONA

When recorded return to:
Rio Tinto
Attn: Kennecott Exploration Company – Land Dept.
4700 Daybreak Parkway
South Jordan, UT 84009

ARIZONA NOTICE OF LOCATION
(LODE CLAIM)

NOTICE IS HEREBY GIVEN THAT KENNECOTT EXPLORATION COMPANY, whose mailing address is 4700 Daybreak Parkway, South Jordan, Utah 84009 by its undersigned representative, makes this location of the MF025 Lode Mining Claim, in Santa Cruz County, Arizona.

The general course of the claim is from the North to South, and said claim is within the:

<u>Quarter</u>	<u>Section</u>	<u>Township</u>	<u>Range</u>
SE	20	21S	15E
NE	20	21S	15E

G&SRM, Santa Cruz County, Arizona.


This claim is 1480 feet in length and 572 feet in width. This Notice of Location is posted on the centerline of the claim. The claim runs from the location monument on which this Notice is posted 20 feet in a south direction to the South end line and 1460 feet in a north direction to the North end line. The claim boundaries are marked by six monuments, one at each corner and one at the center of each endline. The location monument on which this Notice is posted is situated within Section 20, Township 21S, Range 15E, G&SRM, Santa Cruz County, Arizona and is approximately 21204 feet West and 12186 feet North from the NE corner of Section 1, Township 22 South, Range 15 East, G&SRM, Santa Cruz County, Arizona.

The undersigned claims the ground as depicted on the map that is attached to a copy of this Notice of Location filed in the office of the County Recorder, Santa Cruz County, Arizona.

The claim has been monumented in accordance with State and Federal law. Corner, end centers and location monuments are posts, 1-1/2" x 1-1/2" x 5' projecting at least 4' above the ground.

Located, dated and posted on the ground the 12 day of November, 2016.

KENNECOTT EXPLORATION COMPANY



By: Donna J. Fischer, for and in behalf of Kennecott Exploration Company

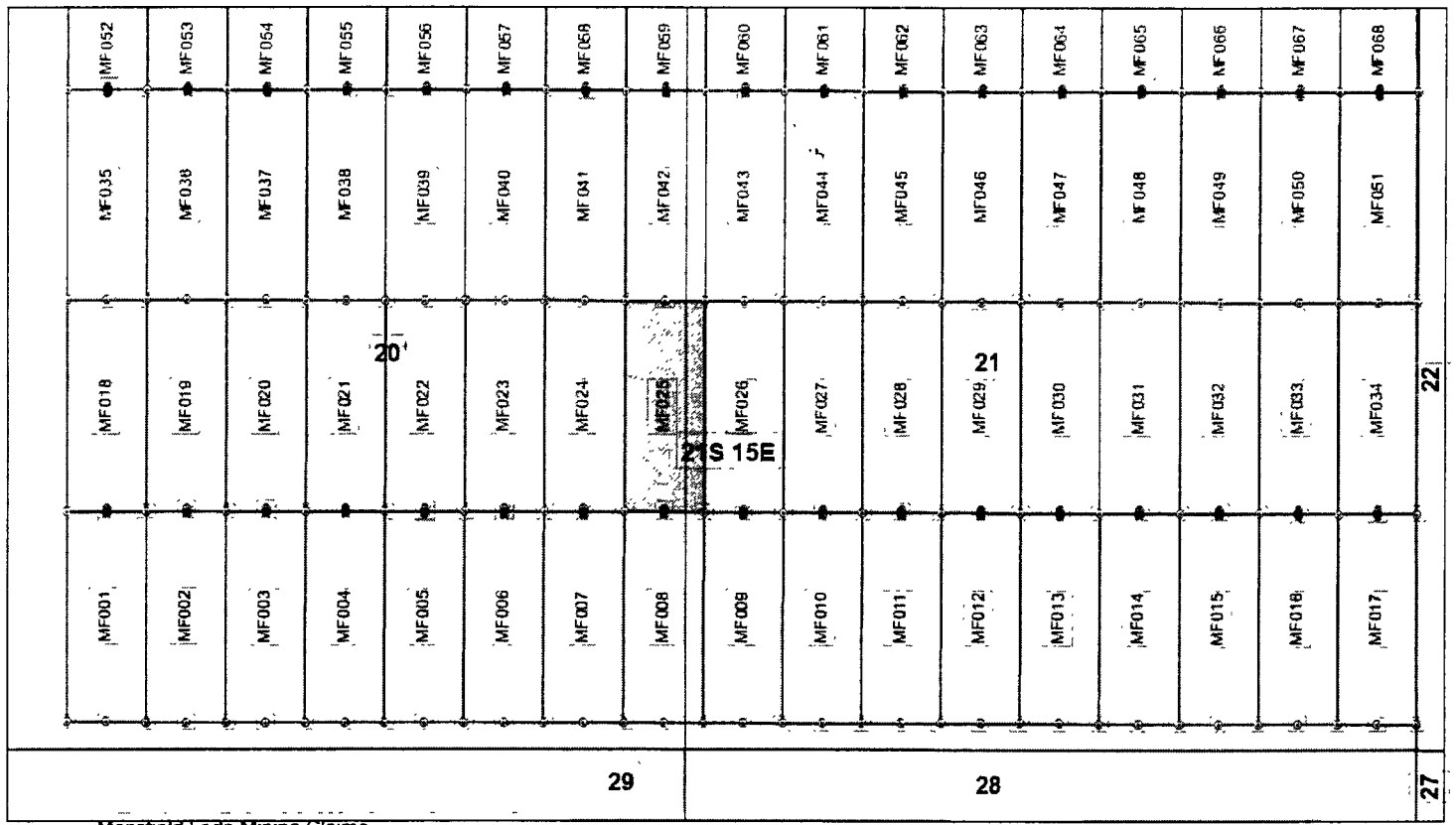
PHOENIX, ARIZONA

2011 JAN 21 12:23 PM

RECEIVED
BLM AZ STATE OFFICE

AM04412711

Lode Mining Claim Map of the MF025 Lode Claim,
attached to and made a part of the Location Notice



Mansfield Lode Mining Claims
T21S, R15E, G&SRM
Santa Cruz County, Arizona
Located November 12, 2016 - January 9, 2017

Mansfield Claim Block, Arizona Map 1

Claims Filed By-
Kennecott Exploration
Company
4700 Daybreak Parkway
South Jordan, UT 84009

Map Scale: 1" = 1,000'

ANCHOR 1271

The Claim is located in: Section 20, Township 21S, Range 15E, G&SRM, Santa Cruz County, Arizona.

TIE: The Location Monument of this claim is approximately 21204 feet West and 12186 feet North from the NE corner of Section 1, T22S, R15E, G&SRM, Santa Cruz County, Arizona. The claim is 1480' long x 572' wide.

Monuments are 1-1/2" x 1-1/2" x 5' wood posts projecting at least four feet above the ground. Location monuments are generally set 20' inside the North or South endline along the center of each claim unless otherwise depicted.

RECEIVED
 BLM AZ STATE OFFICE
 2017 JAN 31 12:29
 PHOENIX, ARIZONA

When recorded return to:
Rio Tinto
Attn: Kennecott Exploration Company – Land Dept.
4700 Daybreak Parkway
South Jordan, UT 84009

ARIZONA NOTICE OF LOCATION
(LODE CLAIM)

NOTICE IS HEREBY GIVEN THAT KENNECOTT EXPLORATION COMPANY, whose mailing address is 4700 Daybreak Parkway, South Jordan, Utah 84009 by its undersigned representative, makes this location of the MF026 Lode Mining Claim, in Santa Cruz County, Arizona.

The general course of the claim is from the North to South, and said claim is within the:

<u>Quarter</u>	<u>Section</u>	<u>Township</u>	<u>Range</u>
SW	21	21S	15E
NW	21	21S	15E

G&SRM, Santa Cruz County, Arizona.


This claim is 1480 feet in length and 572 feet in width. This Notice of Location is posted on the centerline of the claim. The claim runs from the location monument on which this Notice is posted 20 feet in a south direction to the South end line and 1460 feet in a north direction to the North end line. The claim boundaries are marked by six monuments, one at each corner and one at the center of each endline. The location monument on which this Notice is posted is situated within Section 21, Township 21S, Range 15E, G&SRM, Santa Cruz County, Arizona and is approximately 20632 feet West and 12186 feet North from the NE corner of Section 1, Township 22 South, Range 15 East, G&SRM, Santa Cruz County, Arizona.

The undersigned claims the ground as depicted on the map that is attached to a copy of this Notice of Location filed in the office of the County Recorder, Santa Cruz County, Arizona.

The claim has been monumented in accordance with State and Federal law. Corner, end centers and location monuments are posts, 1-1/2" x 1-1/2" x 5' projecting at least 4' above the ground.

Located, dated and posted on the ground the 12 day of November, 2016.

KENNECOTT EXPLORATION COMPANY



By: Donna J. Fischer, for and in behalf of Kennecott Exploration Company

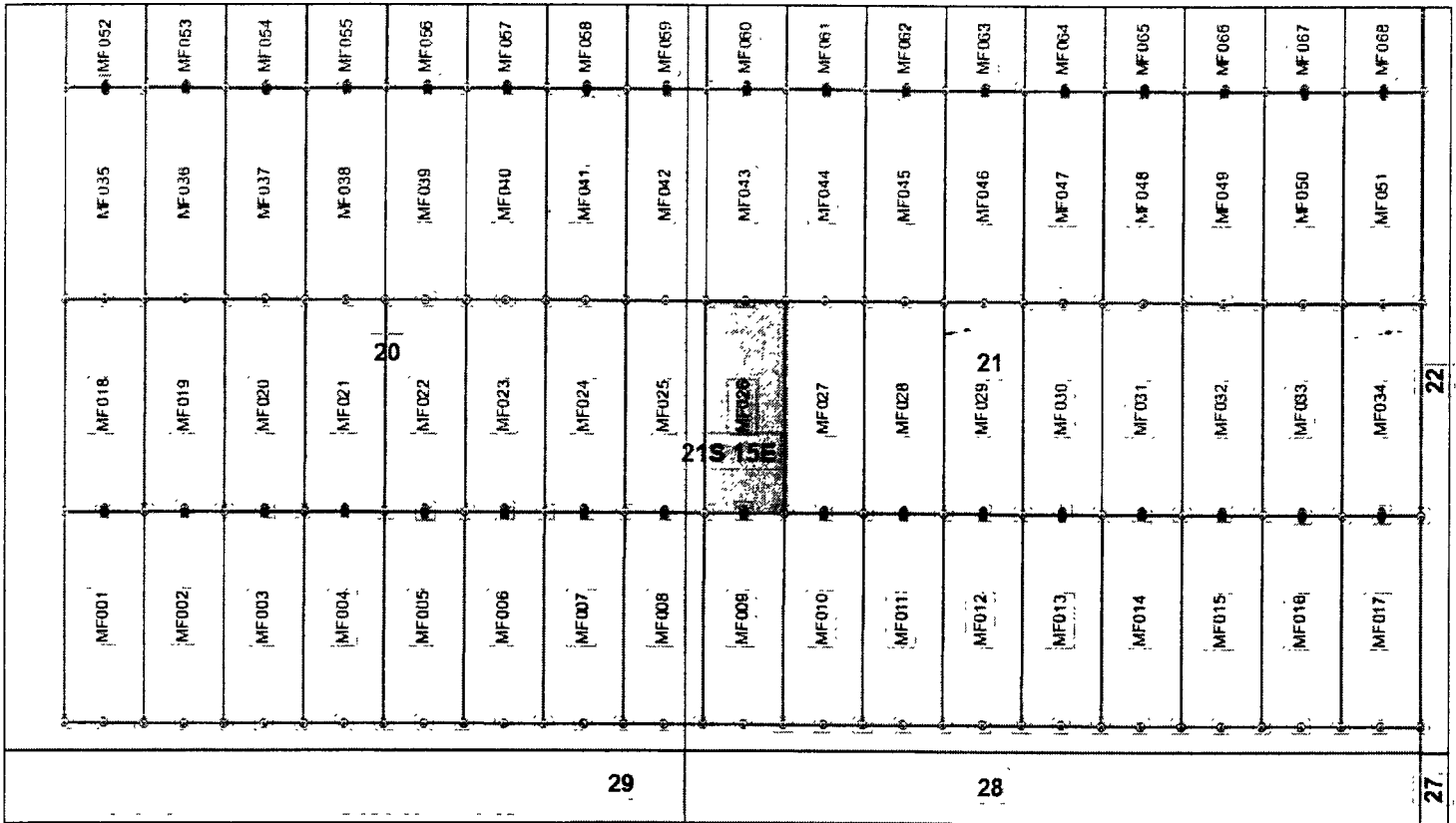
PHOENIX, ARIZONA

2017 JUN 21 12:20

RECEIVED
BLM AZ STATE OFFICE

AM0441272

Lode Mining Claim Map of the MF026 Lode Claim,
attached to and made a part of the Location Notice



Mansfield Lode Mining Claims
T21S, R15E, G&SRM
Santa Cruz County, Arizona
Located November 12, 2016 - January 9, 2017

Mansfield Claim Block, Arizona Map 1

Claims Filed By-
Kennecott Exploration
Company
4700 Daybreak Parkway
South Jordan, UT 84009

Map Scale: 1" = 1,000'



AN0441272

The Claim is located in: Section 21, Township 21S, Range 15E, G&SRM, Santa Cruz County, Arizona.

TIE: The Location Monument of this claim is approximately 20632 feet West and 12186 feet North from the NE corner of Section 1, T22S, R15E, G&SRM, Santa Cruz County, Arizona. The claim is 1480' long x 572' wide.

Monuments are 1-1/2" x 1-1/2" x 5' wood posts projecting at least four feet above the ground. Location monuments are generally set 20' inside the North or South endline along the center of each claim unless otherwise depicted.

RECEIVED
BLM AZ STATE OFFICE
2017 JAN 21 10:28
PHOENIX, ARIZONA

When recorded return to:
Rio Tinto
Attn: Kennecott Exploration Company – Land Dept.
4700 Daybreak Parkway
South Jordan, UT 84009

ARIZONA NOTICE OF LOCATION
(LODE CLAIM)

NOTICE IS HEREBY GIVEN THAT KENNECOTT EXPLORATION COMPANY, whose mailing address is 4700 Daybreak Parkway, South Jordan, Utah 84009 by its undersigned representative, makes this location of the MF027 Lode Mining Claim, in Santa Cruz County, Arizona.

The general course of the claim is from the North to South, and said claim is within the:

<u>Quarter</u>	<u>Section</u>	<u>Township</u>	<u>Range</u>
SW	21	21S	15E
NW	21	21S	15E

G&SRM, Santa Cruz County, Arizona.


This claim is 1480 feet in length and 572 feet in width. This Notice of Location is posted on the centerline of the claim. The claim runs from the location monument on which this Notice is posted 20 feet in a south direction to the South end line and 1460 feet in a north direction to the North end line. The claim boundaries are marked by six monuments, one at each corner and one at the center of each endline. The location monument on which this Notice is posted is situated within Section 21, Township 21S, Range 15E, G&SRM, Santa Cruz County, Arizona and is approximately 20060 feet West and 12186 feet North from the NE corner of Section 1, Township 22 South, Range 15 East, G&SRM, Santa Cruz County, Arizona.

The undersigned claims the ground as depicted on the map that is attached to a copy of this Notice of Location filed in the office of the County Recorder, Santa Cruz County, Arizona.

The claim has been monumented in accordance with State and Federal law. Corner, end centers and location monuments are posts, 1-1/2" x 1-1/2" x 5' projecting at least 4' above the ground.

Located, dated and posted on the ground the 12 day of November, 2016.

KENNECOTT EXPLORATION COMPANY

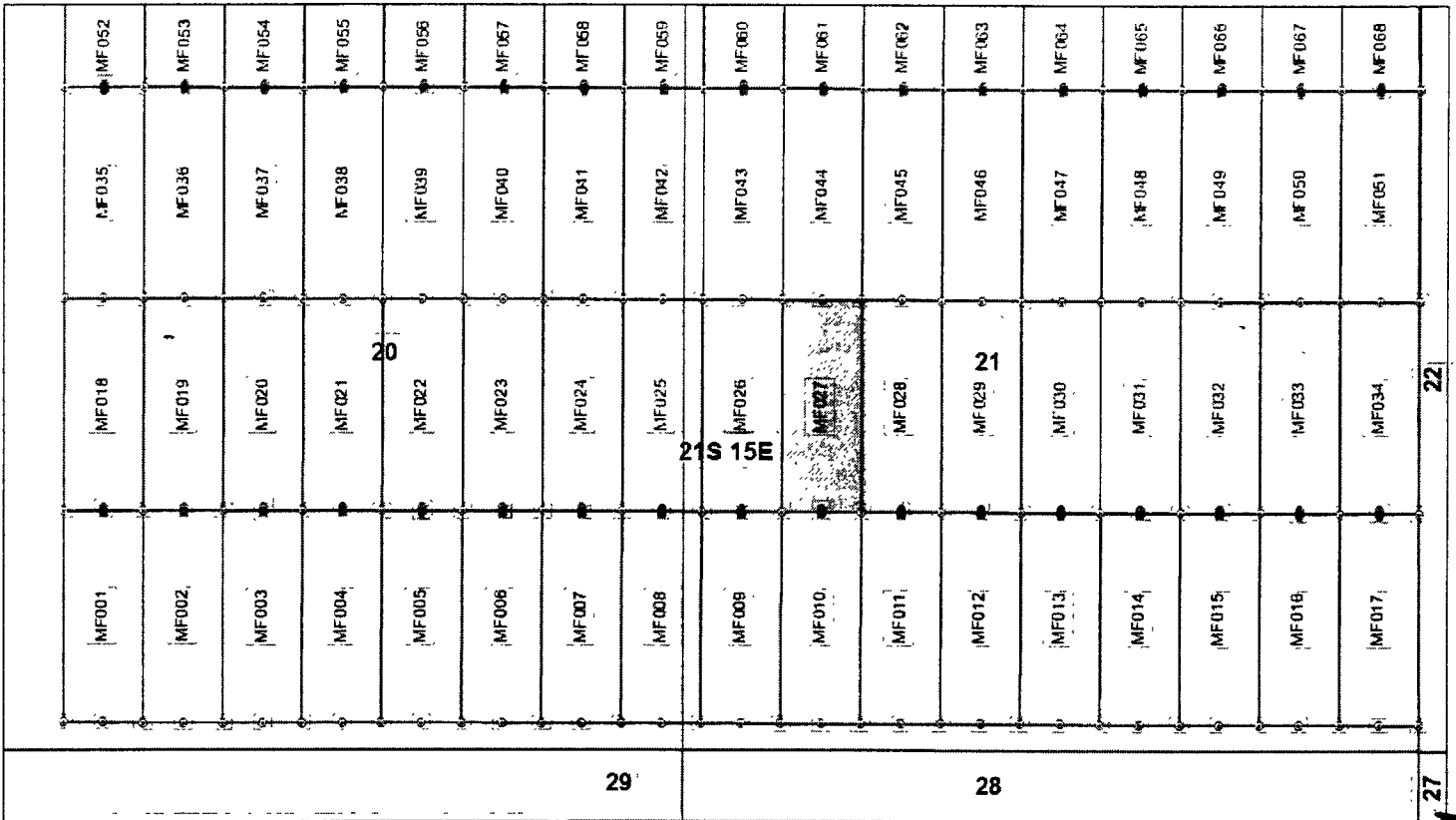


By: Donna J. Fischer, for and in behalf of Kennecott Exploration Company

RECEIVED
BLM AZ STATE OFFICE
2017 JAN 31 12:38
PHOENIX, ARIZONA

AMC441273

Lode Mining Claim Map of the MF027 Lode Claim,
attached to and made a part of the Location Notice



Mansfield Lode Mining Claims
T21S, R15E, G&SRM
Santa Cruz County, Arizona
Located November 12, 2016 - January 9, 2017

Mansfield Claim Block, Arizona Map 1

Claims Filed By-
Kennecott Exploration
Company
4700 Daybreak Parkway
South Jordan, UT 84009

Map Scale: 1" = 1,000'



AN 041213

The Claim is located in: Section 21, Township 21S, Range 15E, G&SRM, Santa Cruz County, Arizona.

TIE: The Location Monument of this claim is approximately 20060 feet West and 12186 feet North from the NE corner of Section 1, T22S, R15E, G&SRM, Santa Cruz County, Arizona. The claim is 1480' long x 572' wide.

Monuments are 1-1/2" x 1-1/2" x 5' wood posts projecting at least four feet above the ground. Location monuments are generally set 20' inside the North or South endline along the center of each claim unless otherwise depicted.

RECEIVED
BLM AZ STATE OFFICE
2017 JAN 31 10:28
PIPER, ARIZONA

When recorded return to:
Rio Tinto
Attn: Kennecott Exploration Company – Land Dept.
4700 Daybreak Parkway
South Jordan, UT 84009

ARIZONA NOTICE OF LOCATION
(LODE CLAIM)

NOTICE IS HEREBY GIVEN THAT KENNECOTT EXPLORATION COMPANY, whose mailing address is 4700 Daybreak Parkway, South Jordan, Utah 84009 by its undersigned representative, makes this location of the MF028 Lode Mining Claim, in Santa Cruz County, Arizona.

The general course of the claim is from the North to South, and said claim is within the:

<u>Quarter</u>	<u>Section</u>	<u>Township</u>	<u>Range</u>
SW	21	21S	15E
NW	21	21S	15E

G&SRM, Santa Cruz County, Arizona.


This claim is 1480 feet in length and 572 feet in width. This Notice of Location is posted on the centerline of the claim. The claim runs from the location monument on which this Notice is posted 20 feet in a south direction to the South end line and 1460 feet in a north direction to the North end line. The claim boundaries are marked by six monuments, one at each corner and one at the center of each endline. The location monument on which this Notice is posted is situated within Section 21, Township 21S, Range 15E, G&SRM, Santa Cruz County, Arizona and is approximately 19489 feet West and 12186 feet North from the NE corner of Section 1, Township 22 South, Range 15 East, G&SRM, Santa Cruz County, Arizona.

The undersigned claims the ground as depicted on the map that is attached to a copy of this Notice of Location filed in the office of the County Recorder, Santa Cruz County, Arizona.

The claim has been monumented in accordance with State and Federal law. Corner, end centers and location monuments are posts, 1-1/2" x 1-1/2" x 5' projecting at least 4' above the ground.

Located, dated and posted on the ground the 12 day of November, 2016.

KENNECOTT EXPLORATION COMPANY

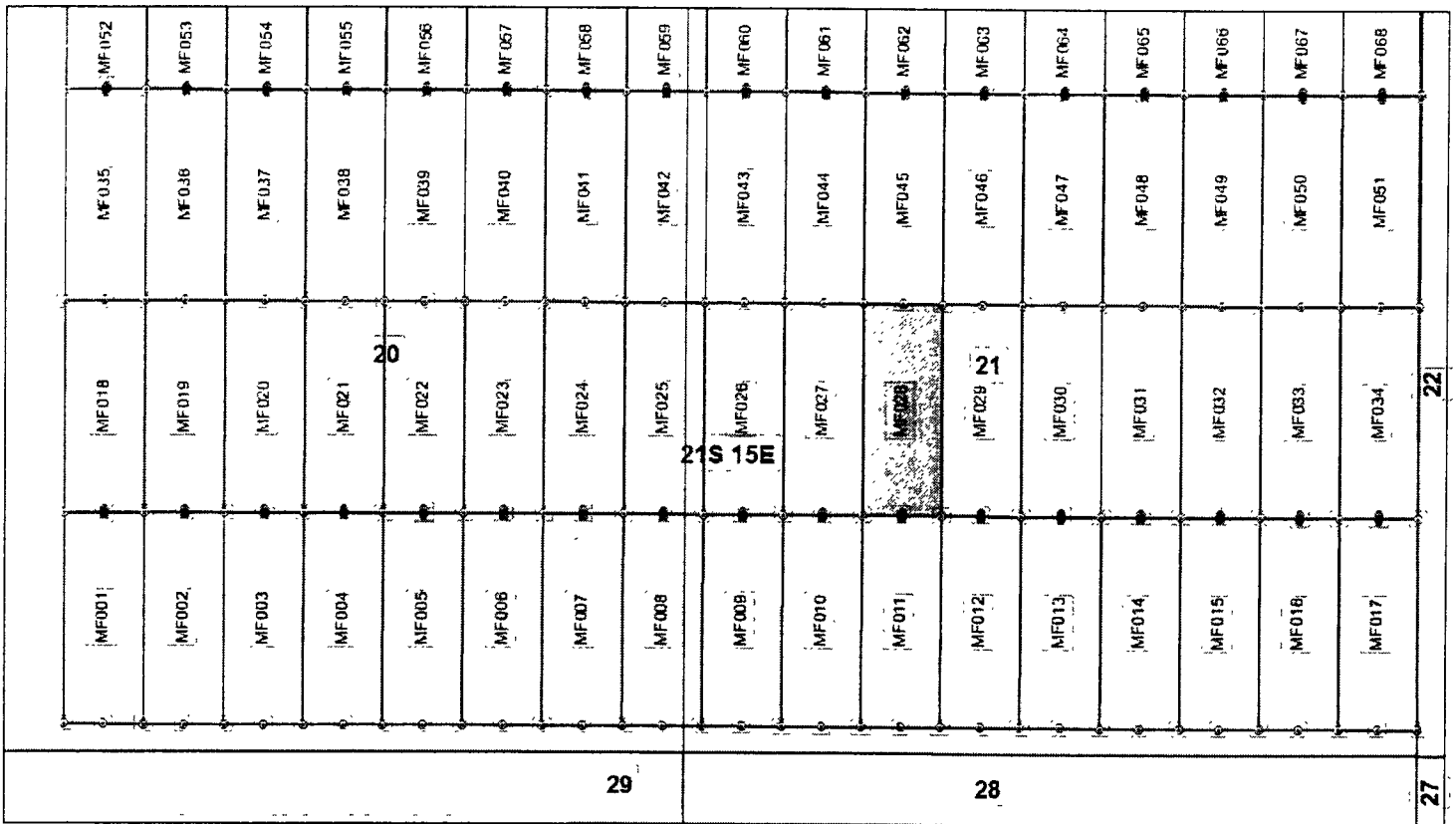


By: Donna J. Fischer, for and in behalf of Kennecott Exploration Company

AMC 441274

RECEIVED
B.M. AZ STATE OFFICE
2017 JAN 31 10:23 AM
PHOENIX, ARIZONA

Lode Mining Claim Map of the MF028 Lode Claim,
attached to and made a part of the Location Notice



Mansfield Lode Mining Claims
T21S, R15E, G&SRM
Santa Cruz County, Arizona
Located November 12, 2016 - January 9, 2017

Mansfield Claim Block, Arizona Map 1

Claims Filed By-
Kennecott Exploration
Company
4700 Daybreak Parkway
South Jordan, UT 84009

Map Scale: 1" = 1,000'



The Claim is located in: Section 21, Township 21S, Range 15E, G&SRM, Santa Cruz County, Arizona.

TIE: The Location Monument of this claim is approximately 19489 feet West and 12186 feet North from the NE corner of Section 1, T22S, R15E, G&SRM, Santa Cruz County, Arizona. The claim is 1480' long x 572' wide.

Monuments are 1-1/2" x 1-1/2" x 5' wood posts projecting at least four feet above the ground. Location monuments are generally set 20' inside the North or South endline along the center of each claim unless otherwise depicted.

RECEIVED
MANSFIELD CLAIM BLOCK
SANTA CRUZ COUNTY, ARIZONA
2017 JAN 21 10:29

AMC441274

When recorded return to:
Rio Tinto
Attn: Kennecott Exploration Company – Land Dept.
4700 Daybreak Parkway
South Jordan, UT 84009

ARIZONA NOTICE OF LOCATION
(LODE CLAIM)

NOTICE IS HEREBY GIVEN THAT KENNECOTT EXPLORATION COMPANY, whose mailing address is 4700 Daybreak Parkway, South Jordan, Utah 84009 by its undersigned representative, makes this location of the MF029 Lode Mining Claim, in Santa Cruz County, Arizona.

The general course of the claim is from the North to South, and said claim is within the:

<u>Quarter</u>	<u>Section</u>	<u>Township</u>	<u>Range</u>
SW	21	21S	15E
NW	21	21S	15E

G&SRM, Santa Cruz County, Arizona.


This claim is 1480 feet in length and 572 feet in width. This Notice of Location is posted on the centerline of the claim. The claim runs from the location monument on which this Notice is posted 20 feet in a south direction to the South end line and 1460 feet in a north direction to the North end line. The claim boundaries are marked by six monuments, one at each corner and one at the center of each endline. The location monument on which this Notice is posted is situated within Section 21, Township 21S, Range 15E, G&SRM, Santa Cruz County, Arizona and is approximately 18917 feet West and 12186 feet North from the NE corner of Section 1, Township 22 South, Range 15 East, G&SRM, Santa Cruz County, Arizona.

The undersigned claims the ground as depicted on the map that is attached to a copy of this Notice of Location filed in the office of the County Recorder, Santa Cruz County, Arizona.

The claim has been monumented in accordance with State and Federal law. Corner and end centers and location monuments are posts, 1-1/2" x 1-1/2" x 5' projecting at least 4" above the ground.

Located, dated and posted on the ground the 12 day of November, 2016.

KENNECOTT EXPLORATION COMPANY

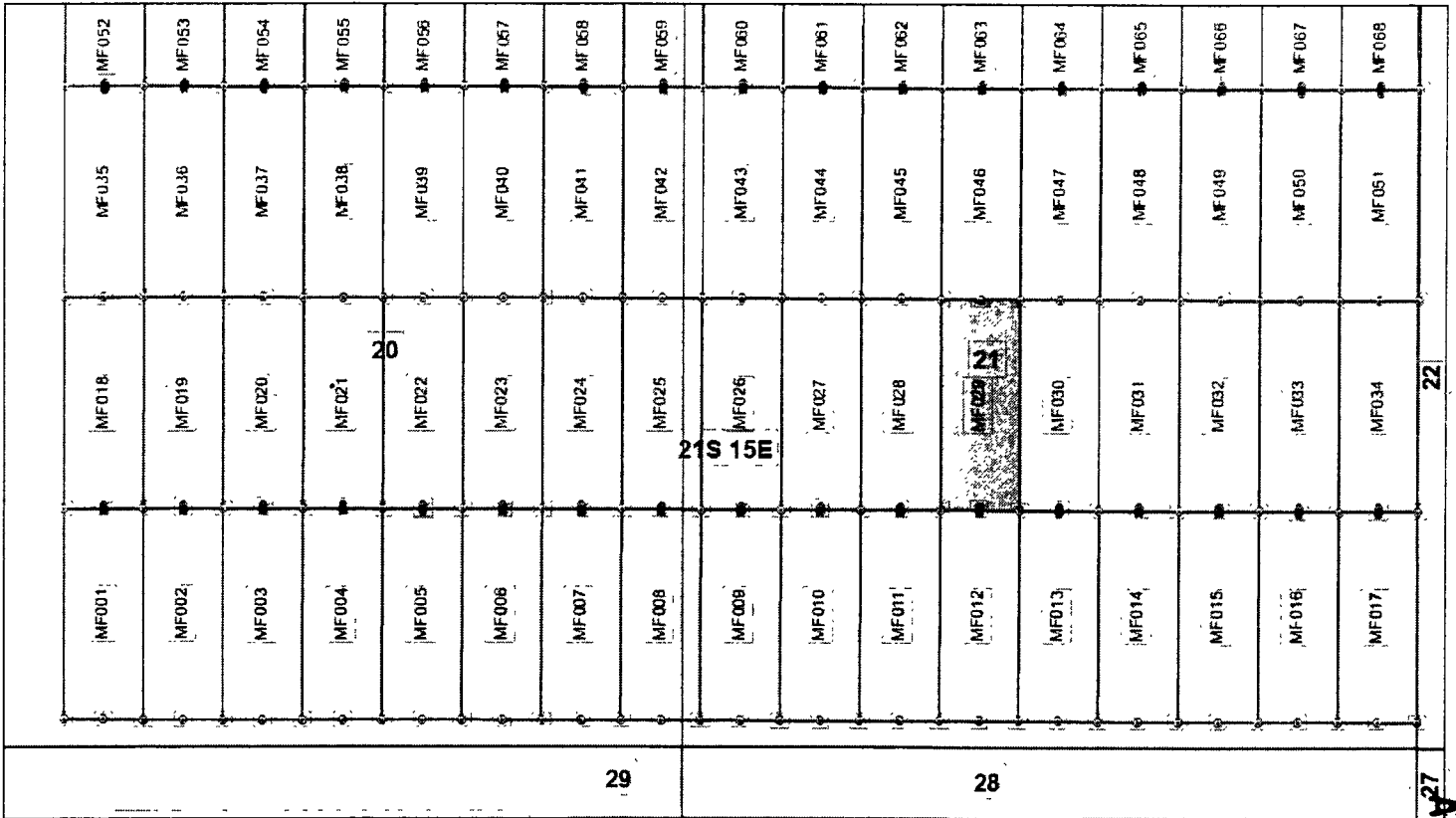


By: Donna J. Fischer, for and in behalf of Kennecott Exploration Company

RECEIVED
BLM AZ STATE OFFICE
NOV 31 12:39
TUCSON, ARIZONA

AMC441278

Lode Mining Claim Map of the MF029 Lode Claim,
attached to and made a part of the Location Notice



Mansfield Lode Mining Claims
T21S, R15E, G&SRM
Santa Cruz County, Arizona
Located November 12, 2016 - January 9, 2017

Mansfield Claim Block, Arizona Map 1

Claims Filed By-
Kennecott Exploration
Company
4700 Daybreak Parkway,
South Jordan, UT 84009

Map Scale: 1" = 1,000'



ARIZONA 27

The Claim is located in: Section 21, Township 21S, Range 15E, G&SRM, Santa Cruz County, Arizona.

TIE: The Location Monument of this claim is approximately 18917 feet West and 12186 feet North from the NE corner of Section 1, T22S, R15E, G&SRM, Santa Cruz County, Arizona. The claim is 1480' long x 572' wide.

Monuments are 1-1/2" x 1-1/2" x 5' wood posts projecting at least four feet above the ground. Location monuments are generally set 20' inside the North or South endline along the center of each claim unless otherwise depicted.

RECEIVED
BLM ARIZONA STATE OFFICE
JUN 21 12:39
TUCSON, ARIZONA

When recorded return to:
Rio Tinto
Attn: Kennecott Exploration Company – Land Dept.
4700 Daybreak Parkway
South Jordan, UT 84009

ARIZONA NOTICE OF LOCATION
(LODE CLAIM)

NOTICE IS HEREBY GIVEN THAT KENNECOTT EXPLORATION COMPANY, whose mailing address is 4700 Daybreak Parkway, South Jordan, Utah 84009 by its undersigned representative, makes this location of the MF030 Lode Mining Claim, in Santa Cruz County, Arizona.

The general course of the claim is from the North to South, and said claim is within the:

<u>Quarter</u>	<u>Section</u>	<u>Township</u>	<u>Range</u>
SE	21	21S	15E
NE	21	21S	15E
NW	21	21S	15E
SW	21	21S	15E

G&SRM, Santa Cruz County, Arizona.


This claim is 1480 feet in length and 572 feet in width. This Notice of Location is posted on the centerline of the claim. The claim runs from the location monument on which this Notice is posted 20 feet in a south direction to the South end line and 1460 feet in a north direction to the North end line. The claim boundaries are marked by six monuments, one at each corner and one at the center of each endline. The location monument on which this Notice is posted is situated within Section 21, Township 21S, Range 15E, G&SRM, Santa Cruz County, Arizona and is approximately 18345 feet West and 12186 feet North from the NE corner of Section 1, Township 22 South, Range 15 East, G&SRM, Santa Cruz County, Arizona.

The undersigned claims the ground as depicted on the map that is attached to a copy of this Notice of Location filed in the office of the County Recorder, Santa Cruz County, Arizona.

The claim has been monumented in accordance with State and Federal law. Corner, end centers and location monuments are posts, 1-1/2" x 1-1/2" x 5' projecting at least 4' above the ground.

Located, dated and posted on the ground the 12 day of November, 2016.

KENNECOTT EXPLORATION COMPANY

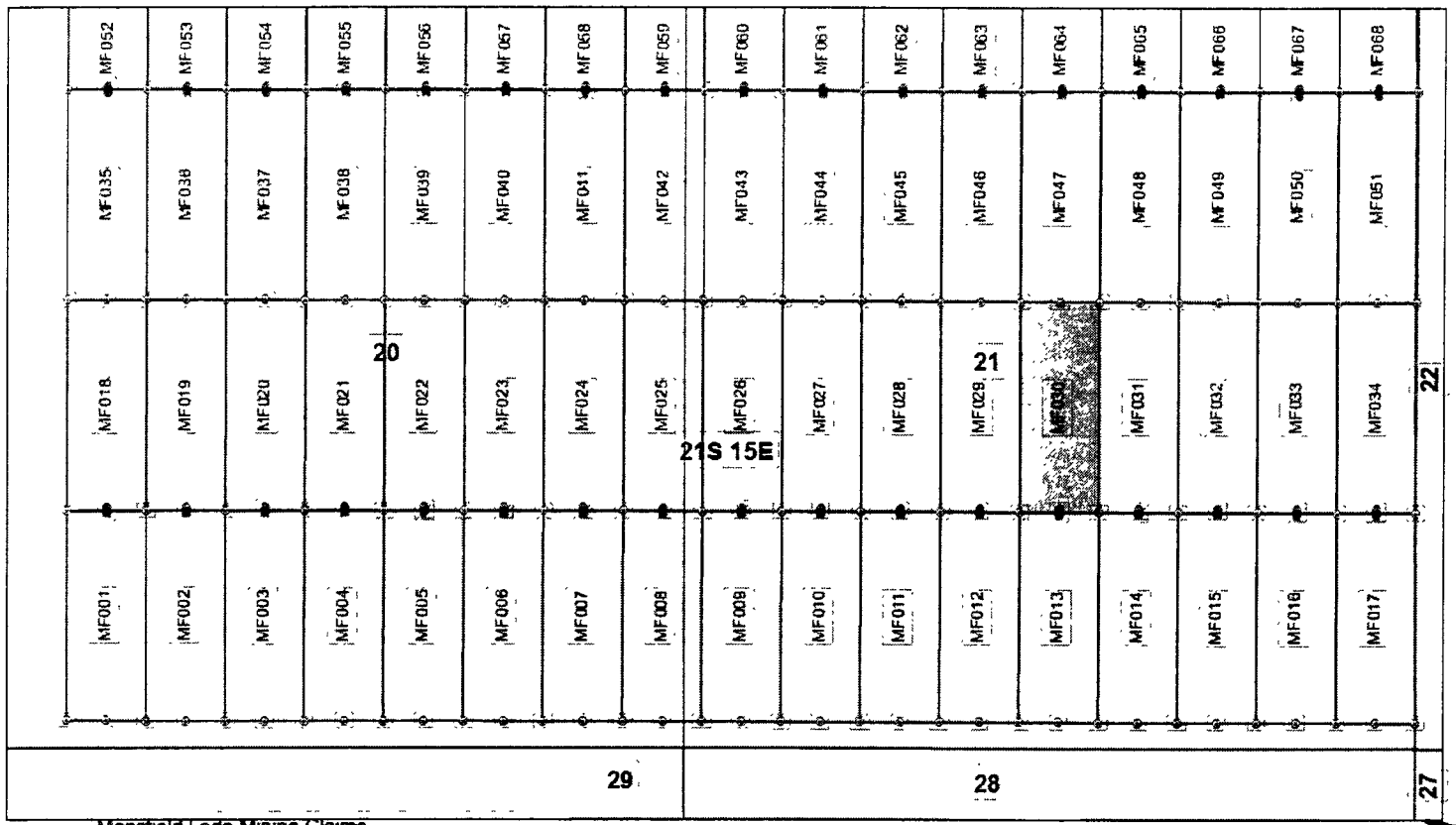


By: Donna J. Fischer, for and in behalf of Kennecott Exploration Company

RECEIVED
PLM AZ STATE OFFICE
2017 JUN 31 12:29
PHOENIX, ARIZONA

AMG41276

Lode Mining Claim Map of the MF030 Lode Claim,
attached to and made a part of the Location Notice



Mansfield Lode Mining Claims
T21S, R15E, G&SRM
Santa Cruz County, Arizona
Located November 12, 2016 - January 9, 2017

Mansfield Claim Block, Arizona Map 1

Claims Filed By-
Kennecott Exploration
Company
4700 Daybreak Parkway
South Jordan, UT 84009

Map Scale: 1" = 1,000'

91211011276

The Claim is located in: Section 21, Township 21S, Range 15E, G&SRM, Santa Cruz County, Arizona.

TIE: The Location Monument of this claim is approximately 18345 feet West and 12186 feet North from the NE corner of Section 1, T22S, R15E, G&SRM, Santa Cruz County, Arizona. The claim is 1480' long x 572' wide.

Monuments are 1-1/2" x 1-1/2" x 5' wood posts projecting at least four feet above the ground. Location monuments are generally set 20' inside the North or South endline along the center of each claim unless otherwise depicted.

RECEIVED
 BLM AZ STATE OFFICE
 2011 JUN 21 0 12:39
 PHOENIX, ARIZONA

When recorded return to:
Rio Tinto
Attn: Kennecott Exploration Company – Land Dept.
4700 Daybreak Parkway
South Jordan, UT 84009

ARIZONA NOTICE OF LOCATION
(LODE CLAIM)

NOTICE IS HEREBY GIVEN THAT KENNECOTT EXPLORATION COMPANY, whose mailing address is 4700 Daybreak Parkway, South Jordan, Utah 84009 by its undersigned representative, makes this location of the MF031 Lode Mining Claim, in Santa Cruz County, Arizona.

The general course of the claim is from the North to South, and said claim is within the:

<u>Quarter</u>	<u>Section</u>	<u>Township</u>	<u>Range</u>
SE	21	21S	15E
NE	21	21S	15E

G&SRM, Santa Cruz County, Arizona.

This claim is 1480 feet in length and 572 feet in width. This Notice of Location is posted on the centerline of the claim. The claim runs from the location monument on which this Notice is posted 20 feet in a south direction to the South end line and 1460 feet in a north direction to the North end line. The claim boundaries are marked by six monuments, one at each corner and one at the center of each endline. The location monument on which this Notice is posted is situated within Section 21, Township 21S, Range 15E, G&SRM, Santa Cruz County, Arizona and is approximately 17774 feet West and 12186 feet North from the NE corner of Section 1, Township 22 South, Range 15 East, G&SRM, Santa Cruz County, Arizona.

The undersigned claims the ground as depicted on the map that is attached to a copy of this Notice of Location filed in the office of the County Recorder, Santa Cruz County, Arizona.

The claim has been monumented in accordance with State and Federal law. Corner, end centers and location monuments are posts, 1-1/2" x 1-1/2" x 5' projecting at least 4' above the ground.

Located, dated and posted on the ground the 9 day of January, 2017.

KENNECOTT EXPLORATION COMPANY

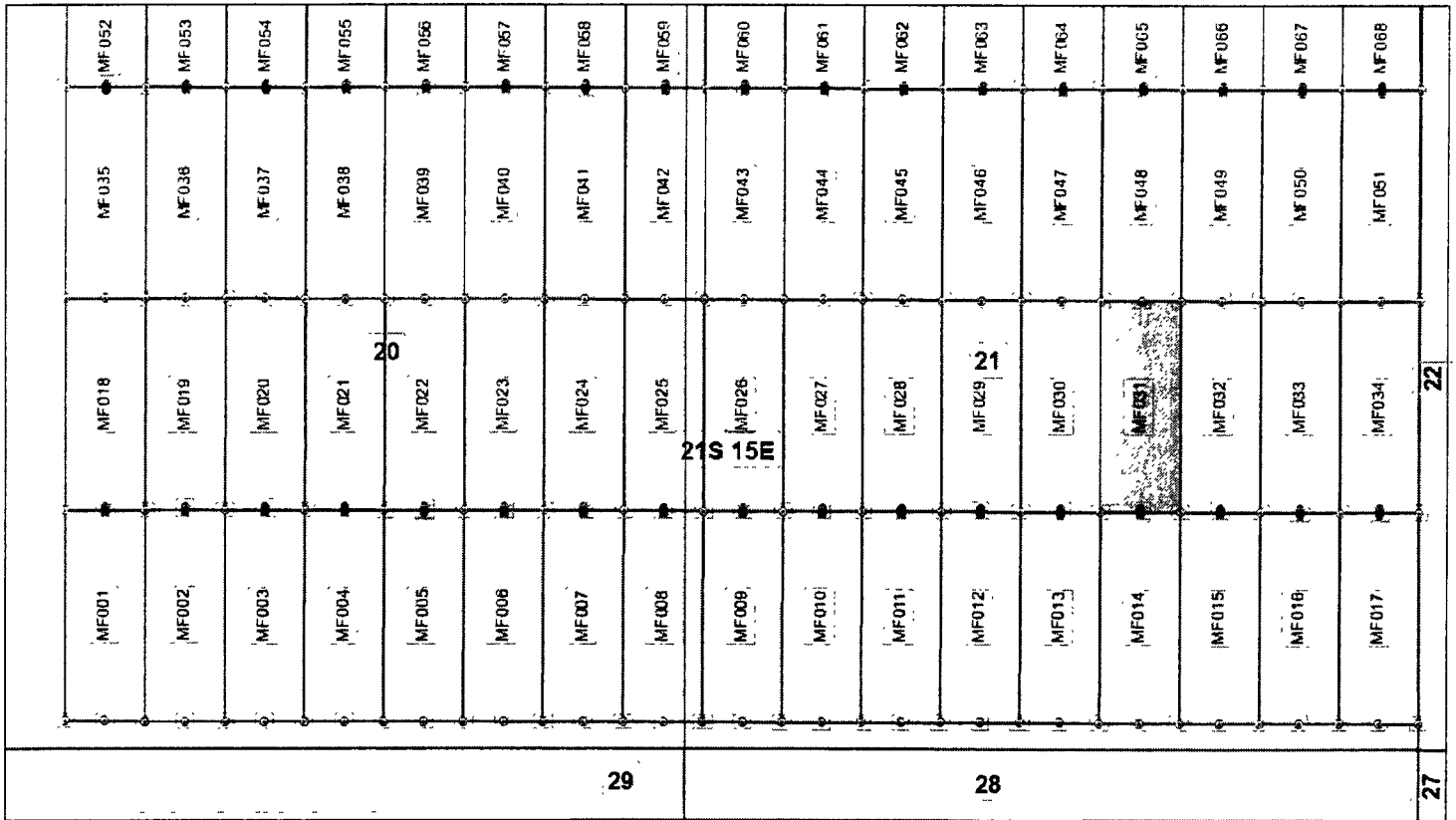


By: Donna J. Fischer, for and in behalf of Kennecott Exploration Company

RECEIVED
BLM AZ STATE OFFICE
2017 JAN 31 12:29
BUREAU OF LAND MANAGEMENT
PHOENIX, ARIZONA

AM0441277

Lode Mining Claim Map of the MF031 Lode Claim,
attached to and made a part of the Location Notice



Mansfield Lode Mining Claims
T21S, R15E, G&SRM
Santa Cruz County, Arizona
Located November 12, 2016 - January 9, 2017

Mansfield Claim Block, Arizona Map 1

Claims Filed By-
Kennecott Exploration
Company
4700 Daybreak Parkway
South Jordan, UT 84009

Map Scale: 1" = 1,000'



The Claim is located in: Section 21, Township 21S, Range 15E, G&SRM, Santa Cruz County, Arizona.

TIE: The Location Monument of this claim is approximately 17774 feet West and 12186 feet North from the NE corner of Section 1, T22S, R15E, G&SRM, Santa Cruz County, Arizona. The claim is 1480' long x 572' wide.

Monuments are 1-1/2" x 1-1/2" x 5' wood posts projecting at least four feet above the ground. Location monuments are generally set 20' inside the North or South endline along the center of each claim unless otherwise depicted.

AMC441277

RECEIVED
BLM ARIZONA STATE OFFICE
2017 JAN 31 10:39
BUREAU OF LAND MANAGEMENT

When recorded return to:
Rio Tinto
Attn: Kennecott Exploration Company – Land Dept.
4700 Daybreak Parkway
South Jordan, UT 84009

ARIZONA NOTICE OF LOCATION
(LODE CLAIM)

NOTICE IS HEREBY GIVEN THAT KENNECOTT EXPLORATION COMPANY, whose mailing address is 4700 Daybreak Parkway, South Jordan, Utah 84009 by its undersigned representative, makes this location of the MF032 Lode Mining Claim, in Santa Cruz County, Arizona.

The general course of the claim is from the North to South, and said claim is within the:

<u>Quarter</u>	<u>Section</u>	<u>Township</u>	<u>Range</u>
SE	21	21S	15E
NE	21	21S	15E

G&SRM, Santa Cruz County, Arizona.


This claim is 1480 feet in length and 572 feet in width. This Notice of Location is posted on the centerline of the claim. The claim runs from the location monument on which this Notice is posted 20 feet in a south direction to the South end line and 1460 feet in a north direction to the North end line. The claim boundaries are marked by six monuments, one at each corner and one at the center of each endline. The location monument on which this Notice is posted is situated within Section 21, Township 21S, Range 15E, G&SRM, Santa Cruz County, Arizona and is approximately 17202 feet West and 12186 feet North from the NE corner of Section 1, Township 22 South, Range 15 East, G&SRM, Santa Cruz County, Arizona.

The undersigned claims the ground as depicted on the map that is attached to a copy of this Notice of Location filed in the office of the County Recorder, Santa Cruz County, Arizona.

The claim has been monumented in accordance with State and Federal law. Corner, end centers and location monuments are posts, 1-1/2" x 1-1/2" x 5' projecting at least 4' above the ground.

Located, dated and posted on the ground the 9 day of January, 2017.

KENNECOTT EXPLORATION COMPANY

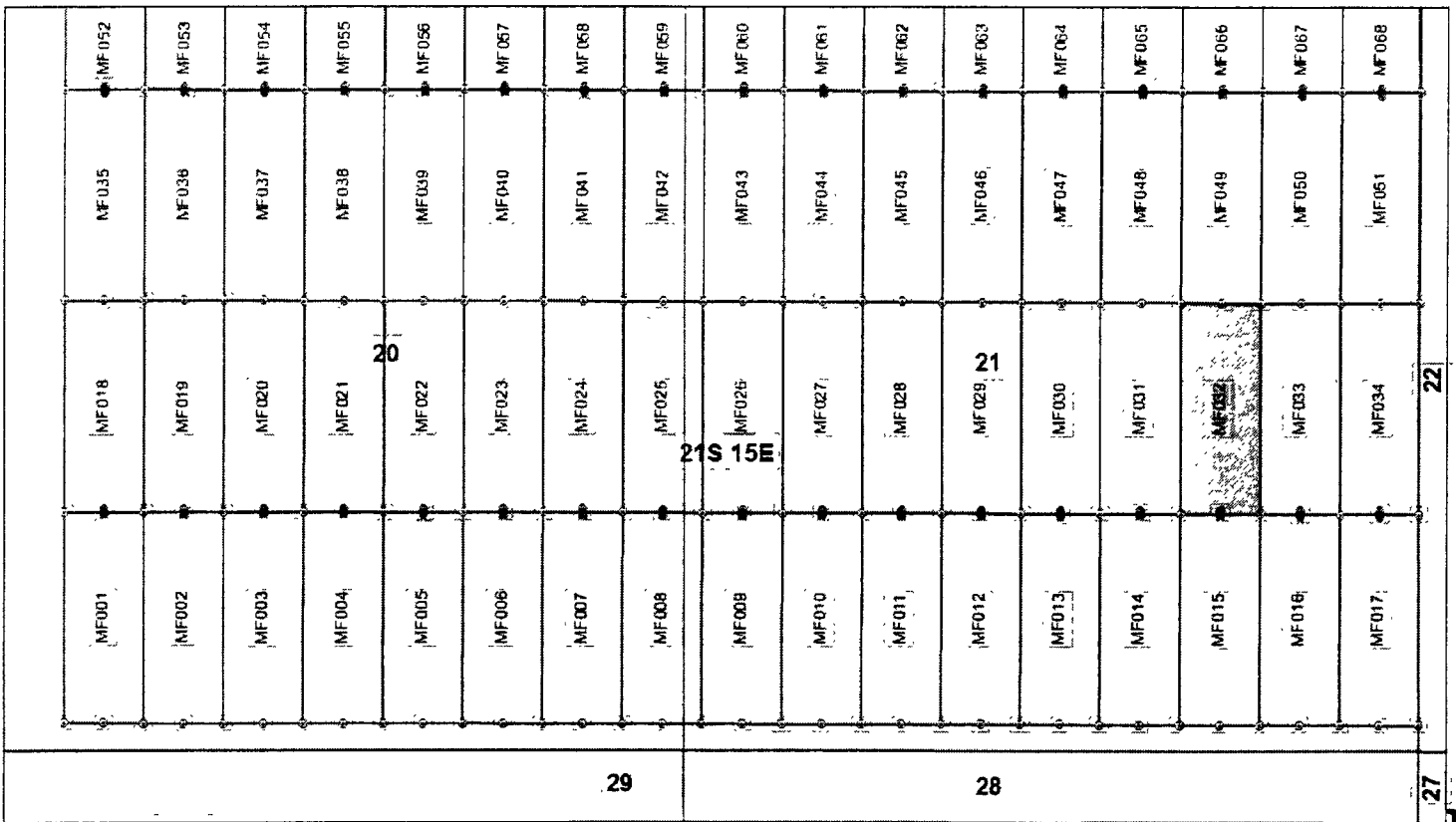


By: Donna J. Fischer, for and in behalf of Kennecott Exploration Company

RECEIVED
RLM AZ STATE OFFICE
2017 JAN 11 12:30
PROPERTY, ARIZONA

AN0441278

Lode Mining Claim Map of the MF032 Lode Claim,
attached to and made a part of the Location Notice



Mansfield Lode Mining Claims
T21S, R15E, G&SRM
Santa Cruz County, Arizona
Located November 12, 2016 - January 9, 2017

Mansfield Claim Block, Arizona Map 1

Claims Filed By-
Kennecott Exploration
Company
4700 Daybreak Parkway
South Jordan, UT 84009

Map Scale: 1" = 1,000'



AM041278

The Claim is located in: Section 21, Township 21S, Range 15E, G&SRM, Santa Cruz County, Arizona.

TIE: The Location Monument of this claim is approximately 17202 feet West and 12186 feet North from the NE corner of Section 1, T22S, R15E, G&SRM, Santa Cruz County, Arizona. The claim is 1480' long x 572' wide.

Monuments are 1-1/2" x 1-1/2" x 5' wood posts projecting at least four feet above the ground. Location monuments are generally set 20' inside the North or South endline along the center of each claim unless otherwise depicted.

RECEIVED
 PLM AZ STATE OFFICE
 2017 JUN 21 10:19:30
 PROPERTY, ARIZONA

When recorded return to:
Rio Tinto
Attn: Kennecott Exploration Company – Land Dept.
4700 Daybreak Parkway
South Jordan, UT 84009

ARIZONA NOTICE OF LOCATION
(LODE CLAIM)

NOTICE IS HEREBY GIVEN THAT KENNECOTT EXPLORATION COMPANY, whose mailing address is 4700 Daybreak Parkway, South Jordan, Utah 84009 by its undersigned representative, makes this location of the MF033 Lode Mining Claim, in Santa Cruz County, Arizona.

The general course of the claim is from the North to South, and said claim is within the:

<u>Quarter</u>	<u>Section</u>	<u>Township</u>	<u>Range</u>
SE	21	21S	15E
NE	21	21S	15E

G&SRM, Santa Cruz County, Arizona.

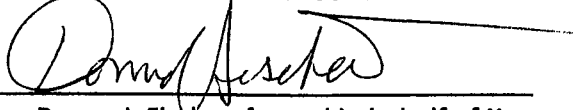
This claim is 1480 feet in length and 572 feet in width. This Notice of Location is posted on the centerline of the claim. The claim runs from the location monument on which this Notice is posted 20 feet in a south direction to the South end line and 1460 feet in a north direction to the North end line. The claim boundaries are marked by six monuments, one at each corner and one at the center of each endline. The location monument on which this Notice is posted is situated within Section 21, Township 21S, Range 15E, G&SRM, Santa Cruz County, Arizona and is approximately 16630 feet West and 12186 feet North from the NE corner of Section 1, Township 22 South, Range 15 East, G&SRM, Santa Cruz County, Arizona.

The undersigned claims the ground as depicted on the map that is attached to a copy of this Notice of Location filed in the office of the County Recorder, Santa Cruz County, Arizona.

The claim has been monumented in accordance with State and Federal law. Corner, end centers and location monuments are posts, 1-1/2" x 1-1/2" x 5' projecting at least 4' above the ground.

Located, dated and posted on the ground the 9 day of January, 2017.

KENNECOTT EXPLORATION COMPANY

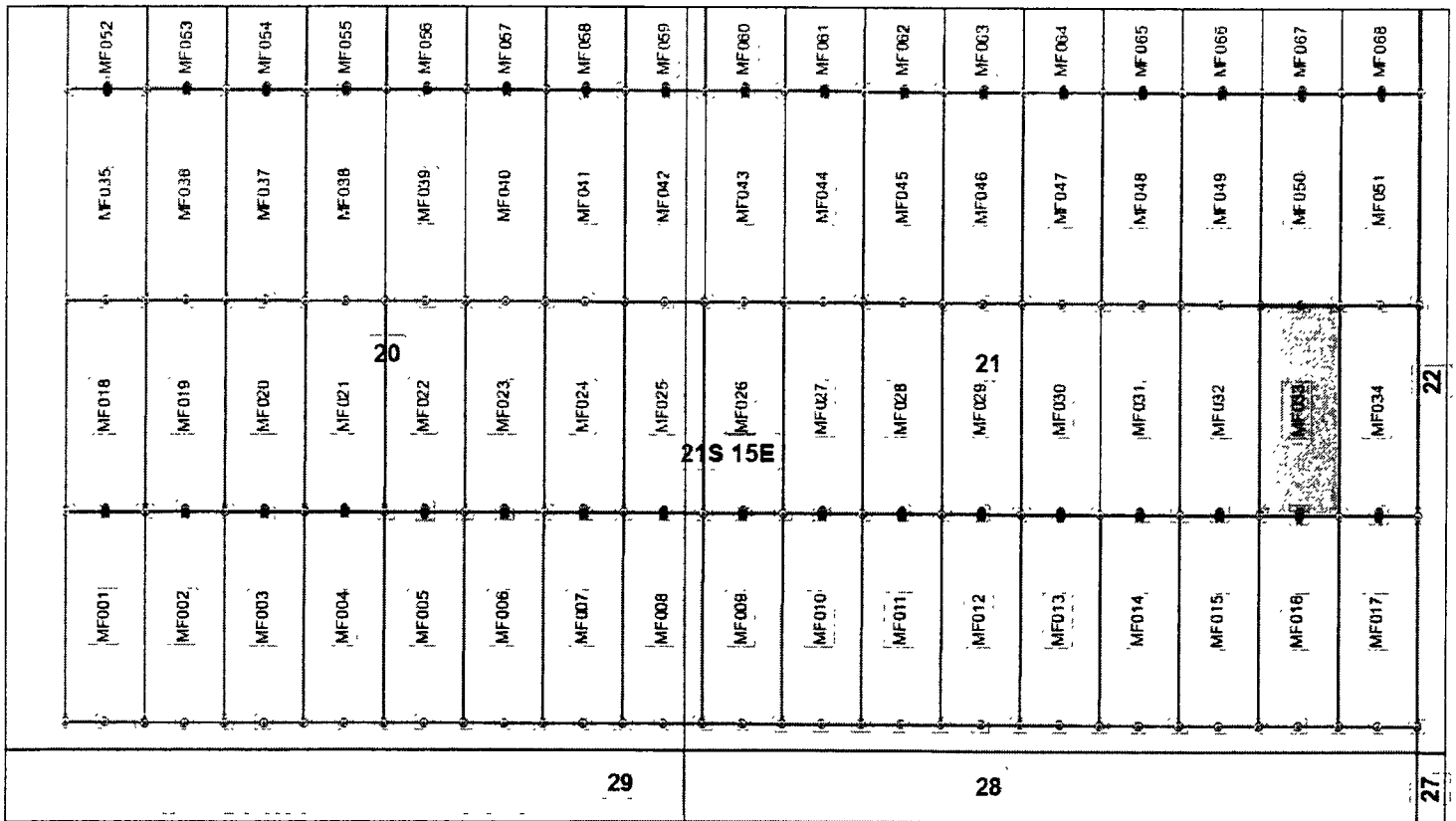


By: Donna J. Fischer, for and in behalf of Kennecott Exploration Company

RECEIVED
BLM AZ STATE OFFICE
2017 JAN 21 10:12 AM
PUEBLO, ARIZONA

AM0441279

Lode Mining Claim Map of the MF033 Lode Claim,
attached to and made a part of the Location Notice



Mansfield Lode Mining Claims
T21S, R15E, G&SRM
Santa Cruz County, Arizona
Located November 12, 2016 - January 9, 2017

Mansfield Claim Block, Arizona Map 1

Claims Filed By-
Kennecott Exploration
Company
4700 Daybreak Parkway
South Jordan, UT 84009

Map Scale: 1" = 1,000'



bLZ441279

The Claim is located in: Section 21, Township 21S, Range 15E, G&SRM, Santa Cruz County, Arizona.

TIE: The Location Monument of this claim is approximately 16630 feet West and 12186 feet North from the NE corner of Section 1, T22S, R15E, G&SRM, Santa Cruz County, Arizona. The claim is 1480' long x 572' wide.

Monuments are 1-1/2" x 1-1/2" x 5' wood posts projecting at least four feet above the ground. Location monuments are generally set 20' inside the North or South endline along the center of each claim, unless otherwise depicted.

RECEIVED
PLM
STATE OFFICE
JAN 21 10:29
SANTA CRUZ COUNTY, ARIZONA

When recorded return to:
Rio Tinto
Attn: Kennecott Exploration Company – Land Dept.
4700 Daybreak Parkway
South Jordan, UT 84009

ARIZONA NOTICE OF LOCATION
(LODE CLAIM)

NOTICE IS HEREBY GIVEN THAT KENNECOTT EXPLORATION COMPANY, whose mailing address is 4700 Daybreak Parkway, South Jordan, Utah 84009 by its undersigned representative, makes this location of the MF034 Lode Mining Claim, in Santa Cruz County, Arizona.

The general course of the claim is from the North to South, and said claim is within the:

<u>Quarter</u>	<u>Section</u>	<u>Township</u>	<u>Range</u>
SE	21	21S	15E
NE	21	21S	15E

G&SRM, Santa Cruz County, Arizona.


This claim is 1480 feet in length and 572 feet in width. This Notice of Location is posted on the centerline of the claim. The claim runs from the location monument on which this Notice is posted 20 feet in a south direction to the South end line and 1460 feet in a north direction to the North end line. The claim boundaries are marked by six monuments, one at each corner and one at the center of each endline. The location monument on which this Notice is posted is situated within Section 21, Township 21S, Range 15E, G&SRM, Santa Cruz County, Arizona and is approximately 16059 feet West and 12186 feet North from the NE corner of Section 1, Township 22 South, Range 15 East, G&SRM, Santa Cruz County, Arizona.

The undersigned claims the ground as depicted on the map that is attached to a copy of this Notice of Location filed in the office of the County Recorder, Santa Cruz County, Arizona.

The claim has been monumented in accordance with State and Federal law. Corner, end centers and location monuments are posts, 1-1/2" x 1-1/2" x 5' projecting at least 4' above the ground.

Located, dated and posted on the ground the 9 day of January, 2017.

KENNECOTT EXPLORATION COMPANY

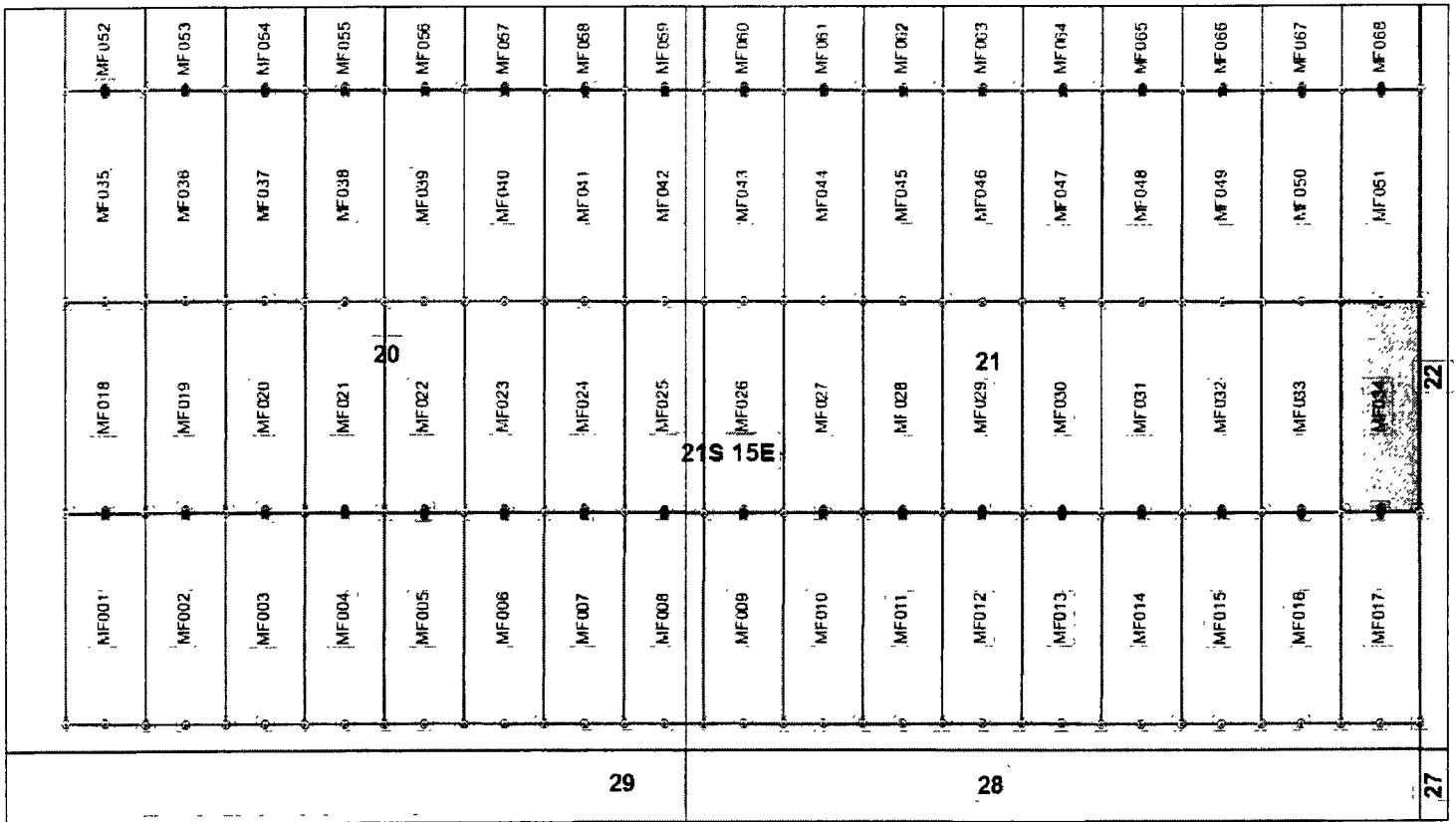


By: Donna J. Fischer, for and in behalf of Kennecott Exploration Company

RECEIVED
PLM AZ STATE OFFICE
2017 JAN 11 10 15 AM
PUEBLO, ARIZONA

ANCU 41280

Lode Mining Claim Map of the MF034 Lode Claim,
attached to and made a part of the Location Notice



Mansfield Lode Mining Claims
T21S, R15E, G&SRM
Santa Cruz County, Arizona
Located November 12, 2016 - January 9, 2017

Mansfield Claim Block, Arizona Map 1

Claims Filed By-
Kennecott Exploration
Company
4700 Daybreak Parkway
South Jordan, UT 84009

Map Scale: 1" = 1,000'



AMC441280

The Claim is located in: Section 21, Township 21S, Range 15E, G&SRM, Santa Cruz County, Arizona.

TIE: The Location Monument of this claim is approximately 16059 feet West and 12186 feet North from the NE corner of Section 1, T22S, R15E, G&SRM, Santa Cruz County, Arizona. The claim is 1480' long x 572' wide.

Monuments are 1-1/2" x 1-1/2" x 5' wood posts projecting at least four feet above the ground. Location monuments are generally set 20' inside the North or South endline along the center of each claim, unless otherwise depicted.

RECEIVED
MINE STATE OFFICE
2017 JUN 21 10:10:00
SANTA CRUZ COUNTY, ARIZONA

When recorded return to:
Rio Tinto
Attn: Kennecott Exploration Company – Land Dept.
4700 Daybreak Parkway
South Jordan, UT 84009

ARIZONA NOTICE OF LOCATION
(LODE CLAIM)

NOTICE IS HEREBY GIVEN THAT KENNECOTT EXPLORATION COMPANY, whose mailing address is 4700 Daybreak Parkway, South Jordan, Utah 84009 by its undersigned representative, makes this location of the MF035 Lode Mining Claim, in Santa Cruz County, Arizona.

The general course of the claim is from the North to South, and said claim is within the:

<u>Quarter</u>	<u>Section</u>	<u>Township</u>	<u>Range</u>
NW	20	21S	15E

G&SRM, Santa Cruz County, Arizona.


This claim is 1480 feet in length and 572 feet in width. This Notice of Location is posted on the centerline of the claim. The claim runs from the location monument on which this Notice is posted 20 feet in a north direction to the North end line and 1460 feet in a south direction to the South end line. The claim boundaries are marked by six monuments, one at each corner and one at the center of each endline. The location monument on which this Notice is posted is situated within Section 20, Township 21S, Range 15E, G&SRM, Santa Cruz County, Arizona and is approximately 25205 feet West and 15105 feet North from the NE corner of Section 1, Township 22 South, Range 15 East, G&SRM, Santa Cruz County, Arizona.

The undersigned claims the ground as depicted on the map that is attached to a copy of this Notice of Location filed in the office of the County Recorder, Santa Cruz County, Arizona.

The claim has been monumented in accordance with State and Federal law. Corner, end centers and location monuments are posts, 1-1/2" x 1-1/2" x 5' projecting at least 4' above the ground.

Located, dated and posted on the ground the 13 day of November, 2016.

KENNECOTT EXPLORATION COMPANY

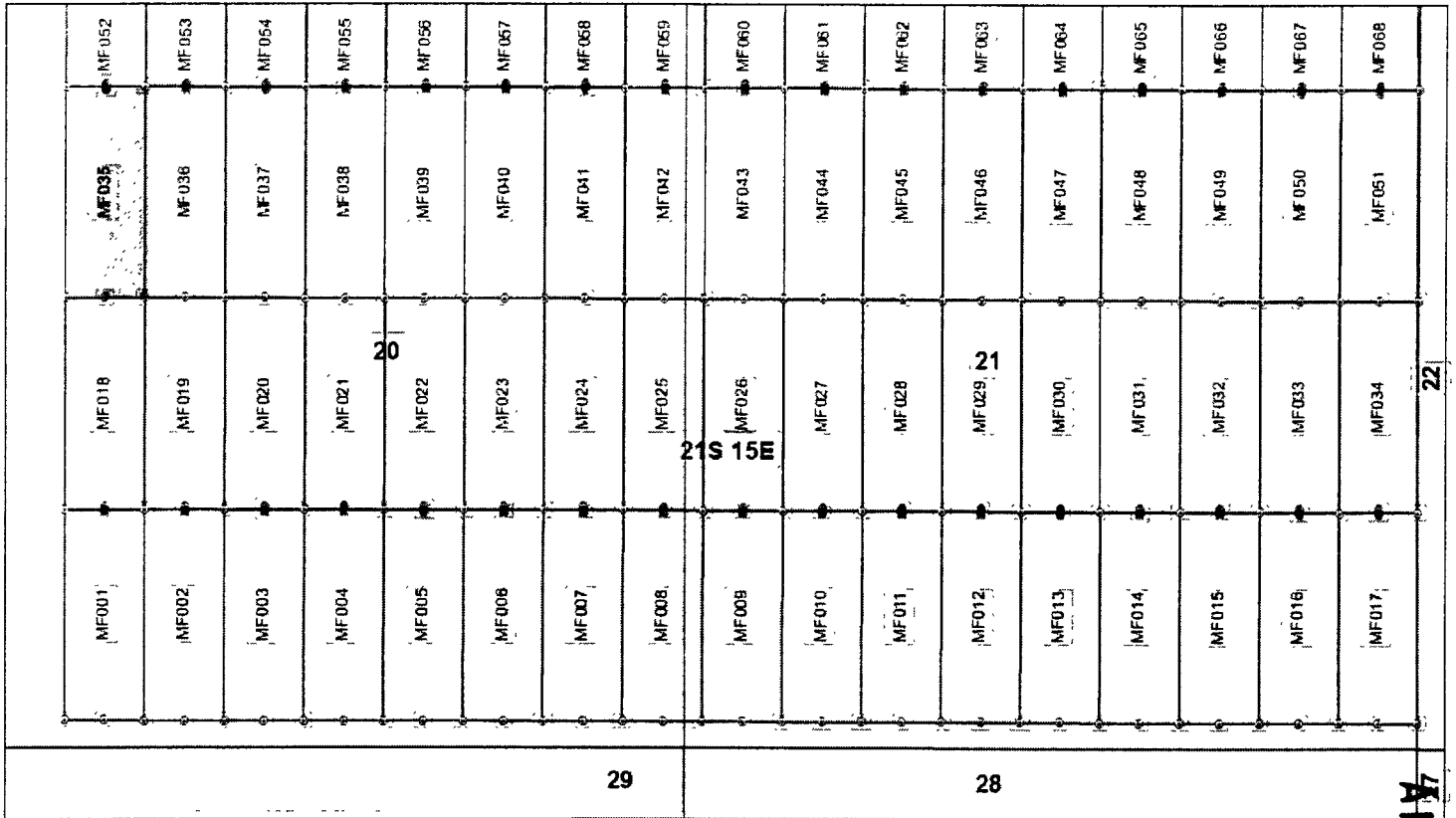


By: Donna J. Fischer, for and in behalf of Kennecott Exploration Company

RECEIVED
BLM AZ STATE OFFICE
2017 JAN 21 12:10
FEDERAL BUREAU OF SURVEY
SANTA CRUZ COUNTY, ARIZONA

AMC 441281

Lode Mining Claim Map of the MF035 Lode Claim,
attached to and made a part of the Location Notice



Mansfield Lode Mining Claims
T21S, R15E, G&SRM
Santa Cruz County, Arizona
Located November 12, 2016 - January 9, 2017

Mansfield Claim Block, Arizona Map 1

Claims Filed By-
Kennecott Exploration
Company
4700 Daybreak Parkway
South Jordan, UT 84009

Map Scale: 1" = 1,000'



MCH 1281

The Claim is located in: Section 20, Township 21S, Range 15E, G&SRM, Santa Cruz County, Arizona.

TIE: The Location Monument of this claim is approximately 25205 feet West and 15105 feet North from the NE corner of Section 1, T22S, R15E, G&SRM, Santa Cruz County, Arizona. The claim is 1480' long x 572' wide.

Monuments are 1-1/2" x 1-1/2" x 5' wood posts projecting at least four feet above the ground. Location monuments are generally set 20' inside the North or South endline along the center of each claim unless otherwise depicted.

RECEIVED
 BLM AZ STATE OFFICE
 2017 JUN 21 10:10
 PROPERTY, ARIZONA

When recorded return to:
Rio Tinto
Attn: Kennecott Exploration Company – Land Dept.
4700 Daybreak Parkway
South Jordan, UT 84009

ARIZONA NOTICE OF LOCATION
(LODE CLAIM)

NOTICE IS HEREBY GIVEN THAT KENNECOTT EXPLORATION COMPANY, whose mailing address is 4700 Daybreak Parkway, South Jordan, Utah 84009 by its undersigned representative, makes this location of the MF036 Lode Mining Claim, in Santa Cruz County, Arizona.

The general course of the claim is from the North to South, and said claim is within the:

<u>Quarter</u>	<u>Section</u>	<u>Township</u>	<u>Range</u>
NW	20	21S	15E

G&SRM, Santa Cruz County, Arizona.


This claim is 1480 feet in length and 572 feet in width. This Notice of Location is posted on the centerline of the claim. The claim runs from the location monument on which this Notice is posted 20 feet in a north direction to the North end line and 1460 feet in a south direction to the South end line. The claim boundaries are marked by six monuments, one at each corner and one at the center of each endline. The location monument on which this Notice is posted is situated within Section 20, Township 21S, Range 15E, G&SRM, Santa Cruz County, Arizona and is approximately 24634 feet West and 15105 feet North from the NE corner of Section 1, Township 22 South, Range 15 East, G&SRM, Santa Cruz County, Arizona.

The undersigned claims the ground as depicted on the map that is attached to a copy of this Notice of Location filed in the office of the County Recorder, Santa Cruz County, Arizona.

The claim has been monumented in accordance with State and Federal law. Corner, end centers and location monuments are posts, 1-1/2" x 1-1/2" x 5' projecting at least 4' above the ground.

Located, dated and posted on the ground the 13 day of November, 2016.

KENNECOTT EXPLORATION COMPANY



By: Donna J. Fischer, for and in behalf of Kennecott Exploration Company

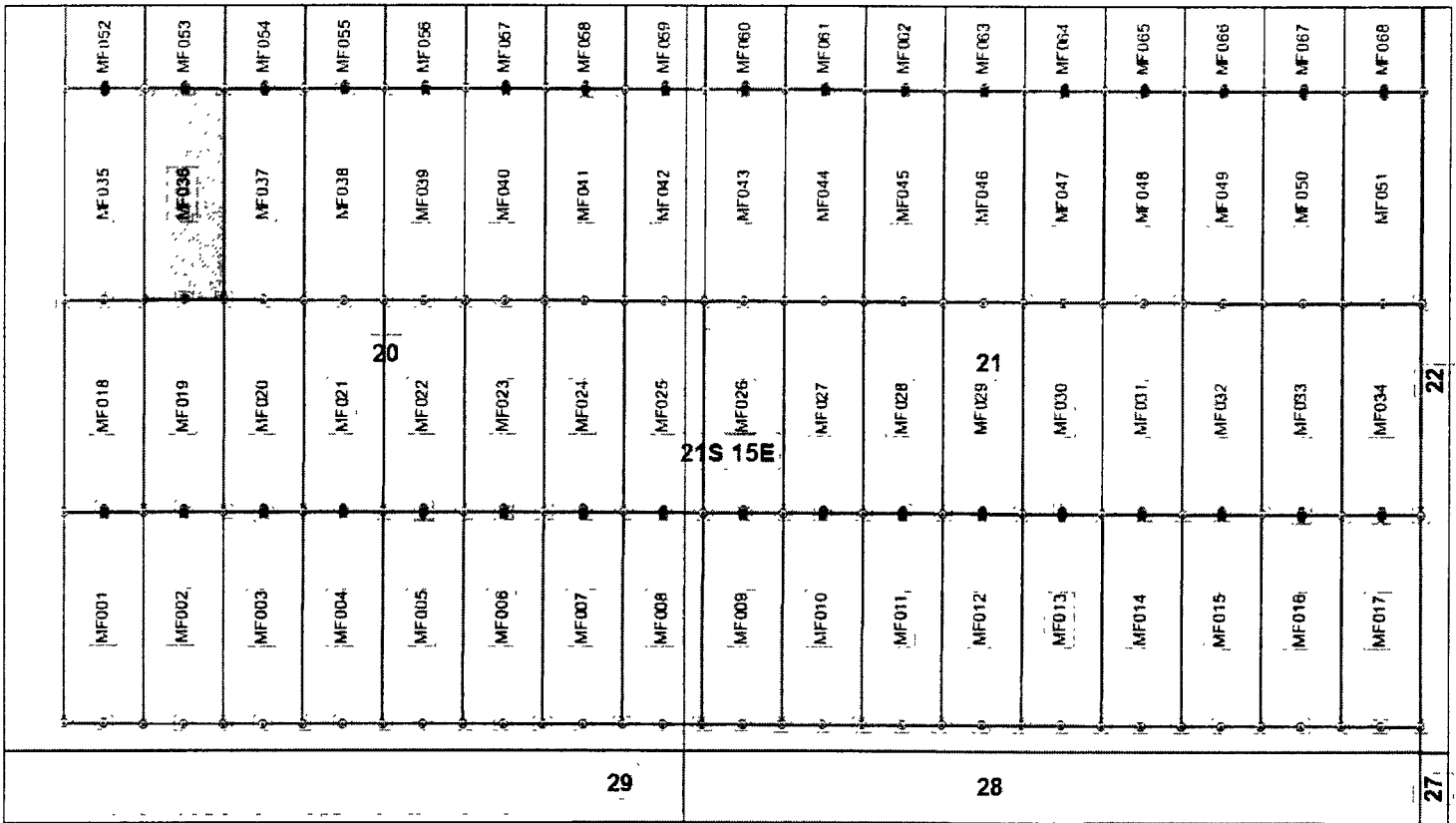
PROPERTY RECORDS

2011 Nov 13 P 12:10

RECEIVED
BLM AZ STATE OFFICE

AMC 441282

Lode Mining Claim Map of the MF036 Lode Claim,
attached to and made a part of the Location Notice



Mansfield Lode Mining Claims
T21S, R15E, G&SRM
Santa Cruz County, Arizona
Located November 12, 2016 - January 9, 2017

Mansfield Claim Block, Arizona Map 1

Claims Filed By-
Kennecott Exploration
Company
4700 Daybreak Parkway
South Jordan, UT 84009

Map Scale: 1" = 1,000'



The Claim is located in: Section 20, Township 21S, Range 15E, G&SRM, Santa Cruz County, Arizona.

TIE: The Location Monument of this claim is approximately 24634 feet West and 15105 feet North from the NE corner of Section 1, T22S, R15E, G&SRM, Santa Cruz County, Arizona. The claim is 1480' long x 572' wide.

Monuments are 1-1/2" x 1-1/2" x 5' wood posts projecting at least four feet above the ground. Location monuments are generally set 20' inside the North or South endline along the center of each claim unless otherwise depicted.

AMC441282

RECEIVED
BLM & STATE OFFICE
2016 MAR 31 P 12:03
FIGHTING, ARIZONA

When recorded return to:
Rio Tinto
Attn: Kennecott Exploration Company – Land Dept.
4700 Daybreak Parkway
South Jordan, UT 84009

ARIZONA NOTICE OF LOCATION
(LODE CLAIM)

NOTICE IS HEREBY GIVEN THAT KENNECOTT EXPLORATION COMPANY, whose mailing address is 4700 Daybreak Parkway, South Jordan, Utah 84009 by its undersigned representative, makes this location of the MF037 Lode Mining Claim, in Santa Cruz County, Arizona.

The general course of the claim is from the North to South, and said claim is within the:

<u>Quarter</u>	<u>Section</u>	<u>Township</u>	<u>Range</u>
NW	20	21S	15E

G&SRM, Santa Cruz County, Arizona.


This claim is 1480 feet in length and 572 feet in width. This Notice of Location is posted on the centerline of the claim. The claim runs from the location monument on which this Notice is posted 20 feet in a north direction to the North end line and 1460 feet in a south direction to the South end line. The claim boundaries are marked by six monuments, one at each corner and one at the center of each endline. The location monument on which this Notice is posted is situated within Section 20, Township 21S, Range 15E, G&SRM, Santa Cruz County, Arizona and is approximately 24062 feet West and 15105 feet North from the NE corner of Section 1, Township 22 South, Range 15 East, G&SRM, Santa Cruz County, Arizona.

The undersigned claims the ground as depicted on the map that is attached to a copy of this Notice of Location filed in the office of the County Recorder, Santa Cruz County, Arizona.

The claim has been monumented in accordance with State and Federal law. Corner, end centers and location monuments are posts, 1-1/2" x 1-1/2" x 5' projecting at least 4' above the ground.

Located, dated and posted on the ground the 13 day of November, 2016.

KENNECOTT EXPLORATION COMPANY

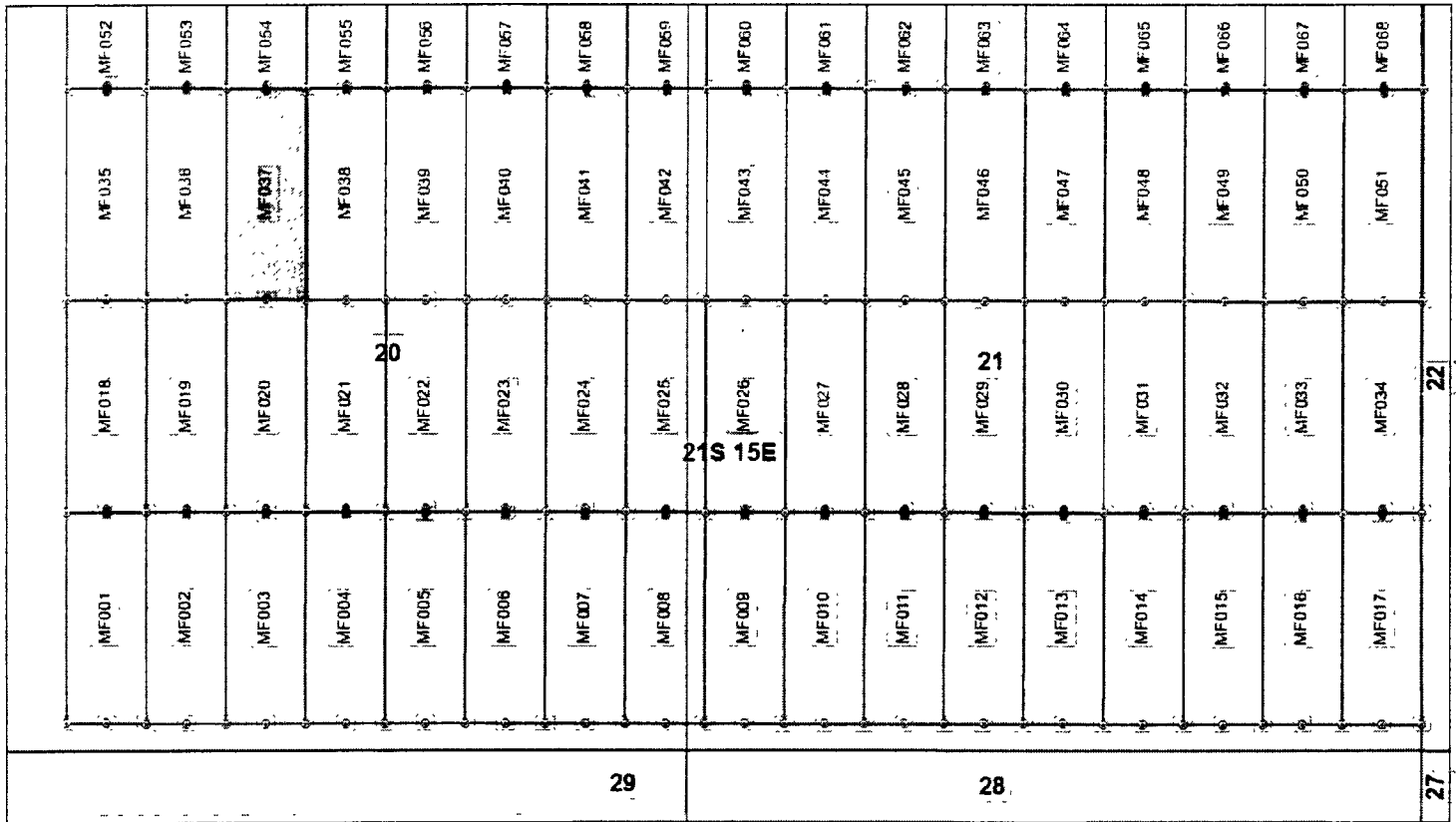


By: Donna J. Fischer, for and in behalf of Kennecott Exploration Company

RECEIVED
BLM AZ STATE OFFICE
2017 JAN 11 P 12:13
PROPERTY ARIZONA

AMC441283

Lode Mining Claim Map of the MF037 Lode Claim,
attached to and made a part of the Location Notice



Mansfield Lode Mining Claims
T21S, R15E, G&SRM
Santa Cruz County, Arizona
Located November 12, 2016 - January 9, 2017

Mansfield Claim Block, Arizona Map 1

Claims Filed By-
Kennecott Exploration
Company
4700 Daybreak Parkway
South Jordan, UT 84009

Map Scale: 1" = 1,000'



AMC441283

The Claim is located in: Section 20, Township 21S, Range 15E, G&SRM, Santa Cruz County, Arizona.

TIE: The Location Monument of this claim is approximately 24062 feet West and 15105 feet North from the NE corner of Section 1, T22S, R15E, G&SRM, Santa Cruz County, Arizona. The claim is 1480' long x 572' wide.

Monuments are 1-1/2" x 1-1/2" x 5' wood posts projecting at least four feet above the ground. Location monuments are generally set 20' inside the North or South endline along the center of each claim, unless otherwise depicted.

RECEIVED
BIRMINGHAM STATE OFFICE
JUN 21 10 12 AM '17

When recorded return to:
Rio Tinto
Attn: Kennecott Exploration Company – Land Dept.
4700 Daybreak Parkway
South Jordan, UT 84009

ARIZONA NOTICE OF LOCATION
(LODE CLAIM)

NOTICE IS HEREBY GIVEN THAT KENNECOTT EXPLORATION COMPANY, whose mailing address is 4700 Daybreak Parkway, South Jordan, Utah 84009 by its undersigned representative, makes this location of the MF038 Lode Mining Claim, in Santa Cruz County, Arizona.

The general course of the claim is from the North to South, and said claim is within the:

<u>Quarter</u>	<u>Section</u>	<u>Township</u>	<u>Range</u>
NE	20	21S	15E
NW	20	21S	15E

G&SRM, Santa Cruz County, Arizona.


This claim is 1480 feet in length and 572 feet in width. This Notice of Location is posted on the centerline of the claim. The claim runs from the location monument on which this Notice is posted 20 feet in a north direction to the North end line and 1460 feet in a south direction to the South end line. The claim boundaries are marked by six monuments, one at each corner and one at the center of each endline. The location monument on which this Notice is posted is situated within Section 20, Township 21S, Range 15E, G&SRM, Santa Cruz County, Arizona and is approximately 23490 feet West and 15105 feet North from the NE corner of Section 1, Township 22 South, Range 15 East, G&SRM, Santa Cruz County, Arizona.

The undersigned claims the ground as depicted on the map that is attached to a copy of this Notice of Location filed in the office of the County Recorder, Santa Cruz County, Arizona.

The claim has been monumented in accordance with State and Federal law. Corner, end centers and location monuments are posts, 1-1/2" x 1-1/2" x 5' projecting at least 4' above the ground.

Located, dated and posted on the ground the 13 day of November, 2016.

KENNECOTT EXPLORATION COMPANY

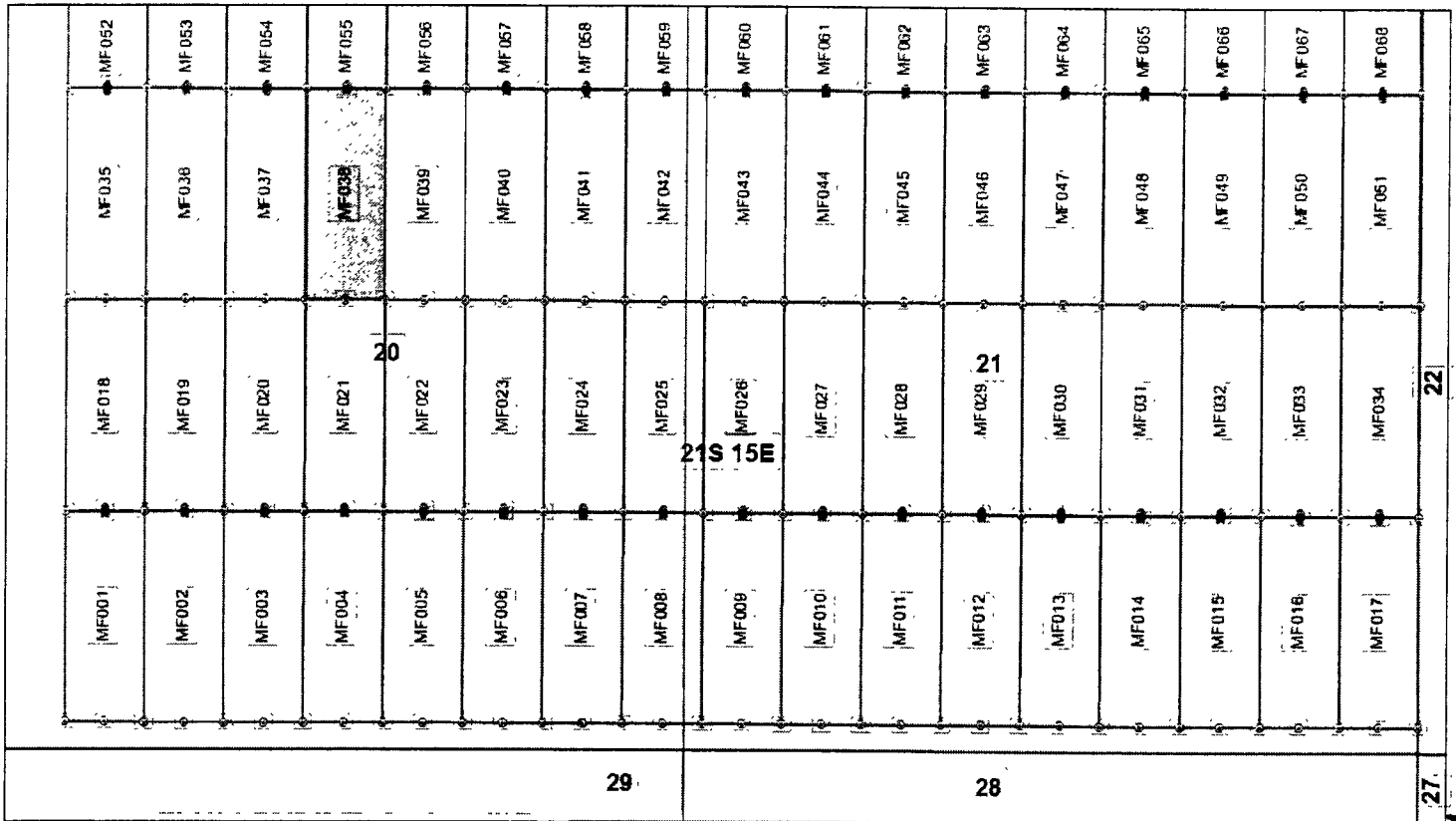


By: Donna J. Fischer, for and in behalf of Kennecott Exploration Company

RECEIVED
BLM AZ STATE OFFICE
2017 JAN 31 P 12:12
PHOENIX, ARIZONA

AMC 441284

Lode Mining Claim Map of the MF038 Lode Claim,
attached to and made a part of the Location Notice



Mansfield Lode Mining Claims
T21S, R15E, G&SRM
Santa Cruz County, Arizona
Located November 12, 2016 - January 9, 2017

Mansfield Claim Block, Arizona Map 1

Claims Filed By-
Kennecott Exploration
Company
4700 Daybreak Parkway
South Jordan, UT 84009

Map Scale: 1" = 1,000'



AMC441284

The Claim is located in: Section 20, Township 21S, Range 15E, G&SRM, Santa Cruz County, Arizona.

TIE: The Location Monument of this claim is approximately 23490 feet West and 15105 feet North from the NE corner of Section 1, T22S, R15E, G&SRM, Santa Cruz County, Arizona. The claim is 1480' long x 572' wide.

Monuments are 1-1/2" x 1-1/2" x 5' wood posts projecting at least four feet above the ground. Location monuments are generally set 20' inside the North or South endline along the center of each claim unless otherwise depicted.

RECEIVED
BLM ARIZONA STATE OFFICE
2017 JUN 21 10:12:13
PROPERTY, APPLICANT

When recorded return to:
Rio Tinto
Attn: Kennecott Exploration Company – Land Dept.
4700 Daybreak Parkway
South Jordan, UT 84009

ARIZONA NOTICE OF LOCATION
(LODE CLAIM)

NOTICE IS HEREBY GIVEN THAT KENNECOTT EXPLORATION COMPANY, whose mailing address is 4700 Daybreak Parkway, South Jordan, Utah 84009 by its undersigned representative, makes this location of the MF039 Lode Mining Claim, in Santa Cruz County, Arizona.

The general course of the claim is from the North to South, and said claim is within the:

<u>Quarter</u>	<u>Section</u>	<u>Township</u>	<u>Range</u>
NE	20	21S	15E

G&SRM, Santa Cruz County, Arizona.

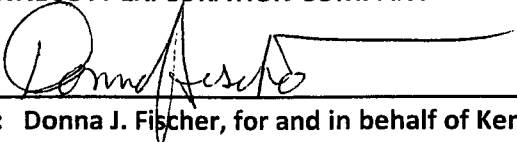
This claim is 1480 feet in length and 572 feet in width. This Notice of Location is posted on the centerline of the claim. The claim runs from the location monument on which this Notice is posted 20 feet in a north direction to the North end line and 1460 feet in a south direction to the South end line. The claim boundaries are marked by six monuments, one at each corner and one at the center of each endline. The location monument on which this Notice is posted is situated within Section 20, Township 21S, Range 15E, G&SRM, Santa Cruz County, Arizona and is approximately 22919 feet West and 15105 feet North from the NE corner of Section 1, Township 22 South, Range 15 East, G&SRM, Santa Cruz County, Arizona.

The undersigned claims the ground as depicted on the map that is attached to a copy of this Notice of Location filed in the office of the County Recorder, Santa Cruz County, Arizona.

The claim has been monumented in accordance with State and Federal law. Corner, end centers and location monuments are posts, 1-1/2" x 1-1/2" x 5' projecting at least 4' above the ground.

Located, dated and posted on the ground the 13 day of November, 2016.

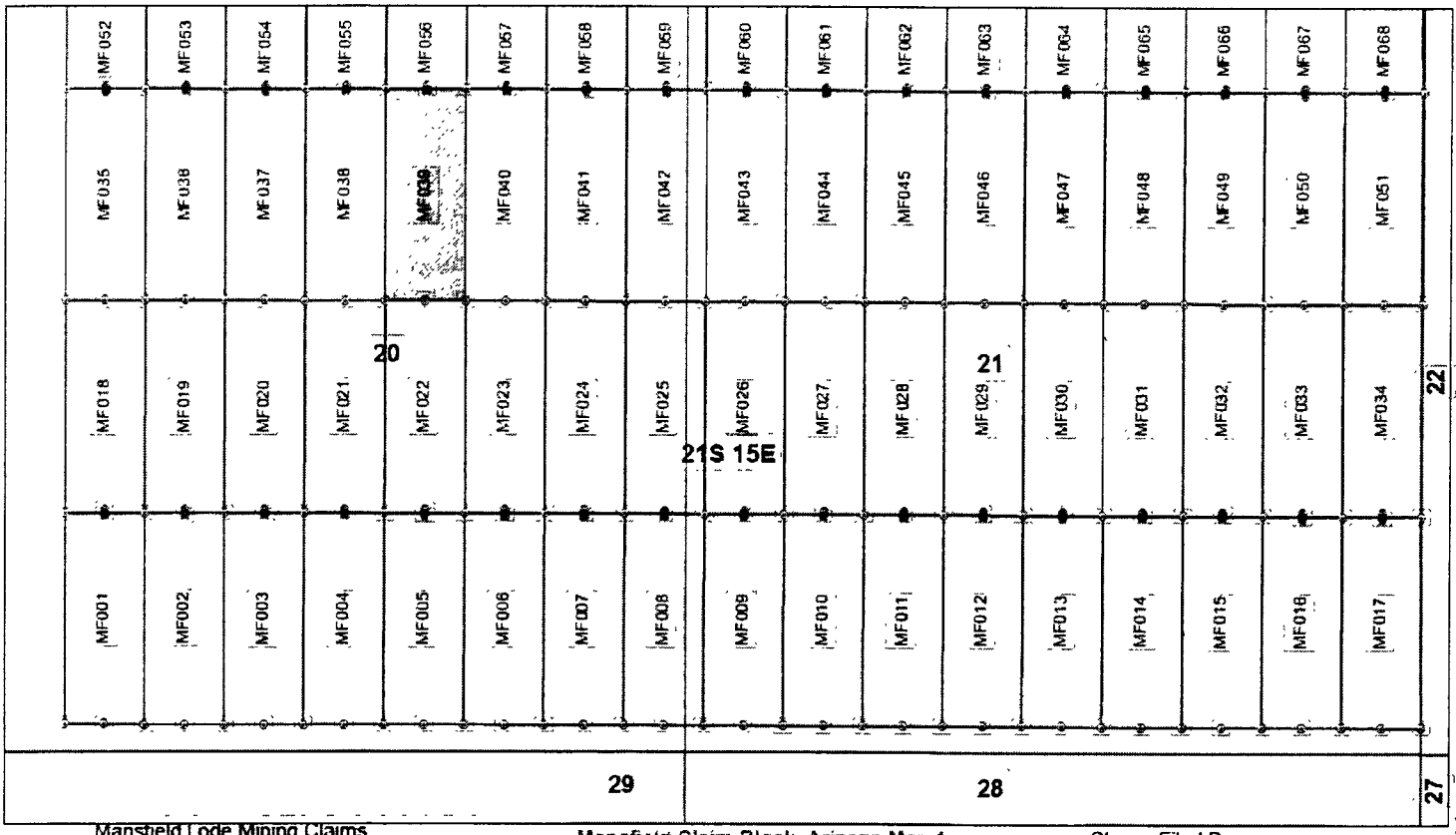
KENNECOTT EXPLORATION COMPANY


By: Donna J. Fischer, for and in behalf of Kennecott Exploration Company

RECEIVED
CLIMATE STATE OFFICE
2017 JAN 2 P 12:12
F. FISCHER

AM041285

Lode Mining Claim Map of the MF039 Lode Claim,
attached to and made a part of the Location Notice



Mansfield Lode Mining Claims
T21S, R15E, G&SRM
Santa Cruz County, Arizona
Located November 12, 2016 - January 9, 2017

Mansfield Claim Block, Arizona Map 1

Claims Filed By-
Kennecott Exploration
Company
4700 Daybreak Parkway
South Jordan, UT 84009

Map Scale: 1" = 1,000'



AN0441285

The Claim is located in: Section 20, Township 21S, Range 15E, G&SRM, Santa Cruz County, Arizona.

TIE: The Location Monument of this claim is approximately 22919 feet West and 15105 feet North from the NE corner of Section 1, T22S, R15E, G&SRM, Santa Cruz County, Arizona. The claim is 1480' long x 572' wide.

Monuments are 1-1/2" x 1-1/2" x 5' wood posts projecting at least four feet above the ground. Location monuments are generally set 20' inside the North or South endline along the center of each claim unless otherwise depicted.

RECEIVED
 PLM/AZ STATE OFFICE
 2011 JAN 21 10:12 AM
 PROPERTY ADMINISTRATION

When recorded return to:
Rio Tinto
Attn: Kennecott Exploration Company – Land Dept.
4700 Daybreak Parkway
South Jordan, UT 84009

ARIZONA NOTICE OF LOCATION
(LODE CLAIM)

NOTICE IS HEREBY GIVEN THAT KENNECOTT EXPLORATION COMPANY, whose mailing address is 4700 Daybreak Parkway, South Jordan, Utah 84009 by its undersigned representative, makes this location of the MF040 Lode Mining Claim, in Santa Cruz County, Arizona.

The general course of the claim is from the North to South, and said claim is within the:

<u>Quarter</u>	<u>Section</u>	<u>Township</u>	<u>Range</u>
NE	20	21S	15E

G&SRM, Santa Cruz County, Arizona.


This claim is 1480 feet in length and 572 feet in width. This Notice of Location is posted on the centerline of the claim. The claim runs from the location monument on which this Notice is posted 20 feet in a north direction to the North end line and 1460 feet in a south direction to the South end line. The claim boundaries are marked by six monuments, one at each corner and one at the center of each endline. The location monument on which this Notice is posted is situated within Section 20, Township 21S, Range 15E, G&SRM, Santa Cruz County, Arizona and is approximately 22347 feet West and 15105 feet North from the NE corner of Section 1, Township 22 South, Range 15 East, G&SRM, Santa Cruz County, Arizona.

The undersigned claims the ground as depicted on the map that is attached to a copy of this Notice of Location filed in the office of the County Recorder, Santa Cruz County, Arizona.

The claim has been monumented in accordance with State and Federal law. Corner, end centers and location monuments are posts, 1-1/2" x 1-1/2" x 5' projecting at least 4' above the ground.

Located, dated and posted on the ground the 14 day of November, 2016.

KENNECOTT EXPLORATION COMPANY

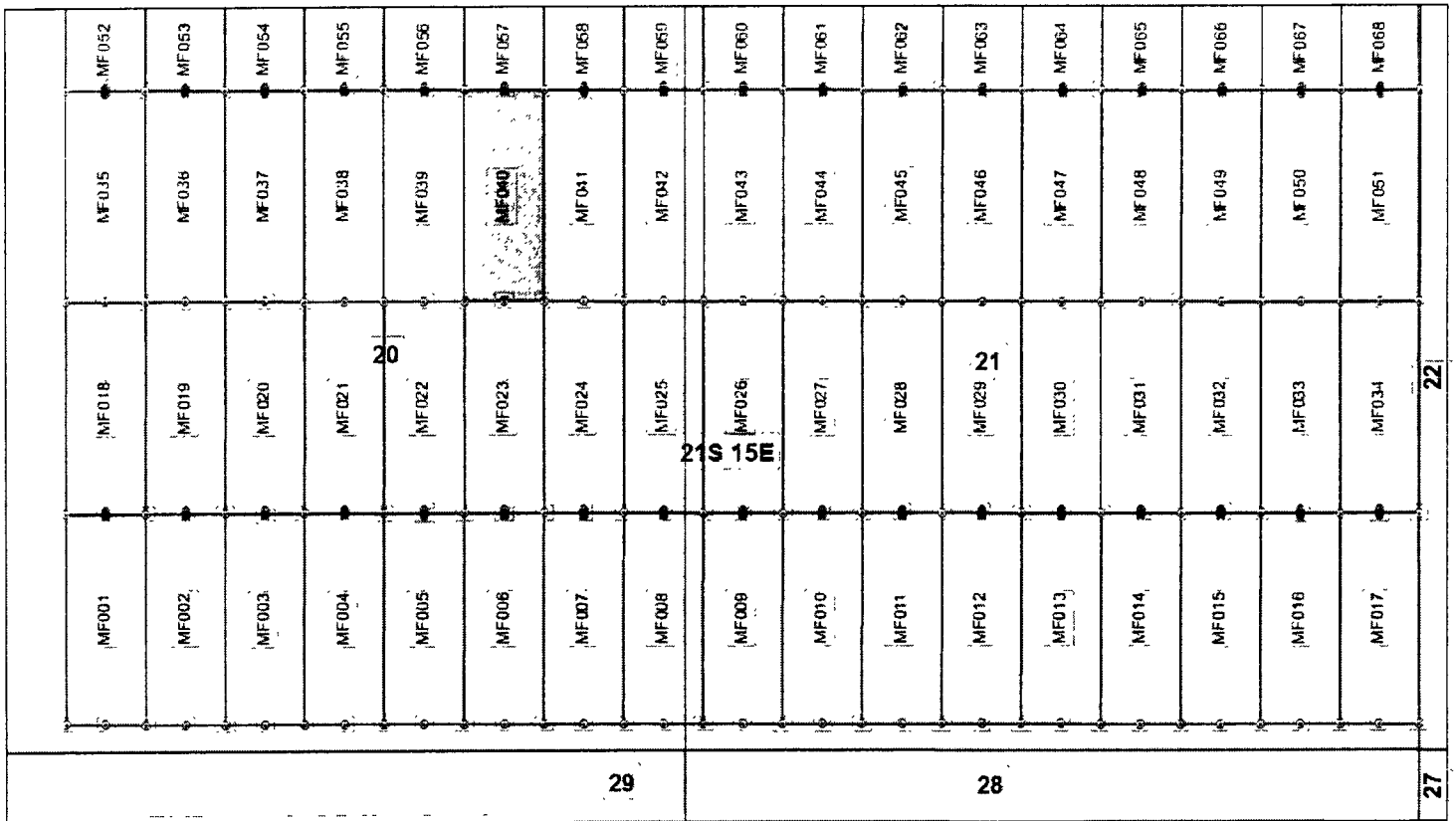


By: Donna J. Fischer, for and in behalf of Kennecott Exploration Company

RECEIVED
BLM AZ STATE OFFICE
2017 JUN 21 12:14 PM
FISCHE, APPL 10/14

AM0441286

Lode Mining Claim Map of the MF040 Lode Claim,
attached to and made a part of the Location Notice



Mansfield Lode Mining Claims
T21S, R15E, G&SRM
Santa Cruz County, Arizona
Located November 12, 2016 - January 9, 2017

Mansfield Claim Block, Arizona Map 1

Claims Filed By-
Kennecott Exploration
Company
4700 Daybreak Parkway
South Jordan, UT 84009

Map Scale: 1" = 1,000'

ANCU41286

The Claim is located in: Section 20, Township 21S, Range 15E, G&SRM, Santa Cruz County, Arizona.

TIE: The Location Monument of this claim is approximately 22347 feet West and 15105 feet North from the NE corner of Section 1, T22S, R15E, G&SRM, Santa Cruz County, Arizona. The claim is 1480' long x 572' wide.

Monuments are 1-1/2" x 1-1/2" x 5' wood posts projecting at least four feet above the ground. Location monuments are generally set 20' inside the North or South endline along the center of each claim unless otherwise depicted.

RECEIVED
DEPARTMENT OF MINES
2017 JUN 21 10:10:11
SANTA CRUZ COUNTY, ARIZONA

When recorded return to:
Rio Tinto
Attn: Kennecott Exploration Company – Land Dept.
4700 Daybreak Parkway
South Jordan, UT 84009

ARIZONA NOTICE OF LOCATION
(LODE CLAIM)

NOTICE IS HEREBY GIVEN THAT KENNECOTT EXPLORATION COMPANY, whose mailing address is 4700 Daybreak Parkway, South Jordan, Utah 84009 by its undersigned representative, makes this location of the MF041 Lode Mining Claim, in Santa Cruz County, Arizona.

The general course of the claim is from the North to South, and said claim is within the:

<u>Quarter</u>	<u>Section</u>	<u>Township</u>	<u>Range</u>
NE	20	21S	15E

G&SRM, Santa Cruz County, Arizona.


This claim is 1480 feet in length and 572 feet in width. This Notice of Location is posted on the centerline of the claim. The claim runs from the location monument on which this Notice is posted 20 feet in a north direction to the North end line and 1460 feet in a south direction to the South end line. The claim boundaries are marked by six monuments, one at each corner and one at the center of each endline. The location monument on which this Notice is posted is situated within Section 20, Township 21S, Range 15E, G&SRM, Santa Cruz County, Arizona and is approximately 21775 feet West and 15105 feet North from the NE corner of Section 1, Township 22 South, Range 15 East, G&SRM, Santa Cruz County, Arizona.

The undersigned claims the ground as depicted on the map that is attached to a copy of this Notice of Location filed in the office of the County Recorder, Santa Cruz County, Arizona.

The claim has been monumented in accordance with State and Federal law. Corner, end centers and location monuments are posts, 1-1/2" x 1-1/2" x 5' projecting at least 4' above the ground.

Located, dated and posted on the ground the 13 day of November, 2016.

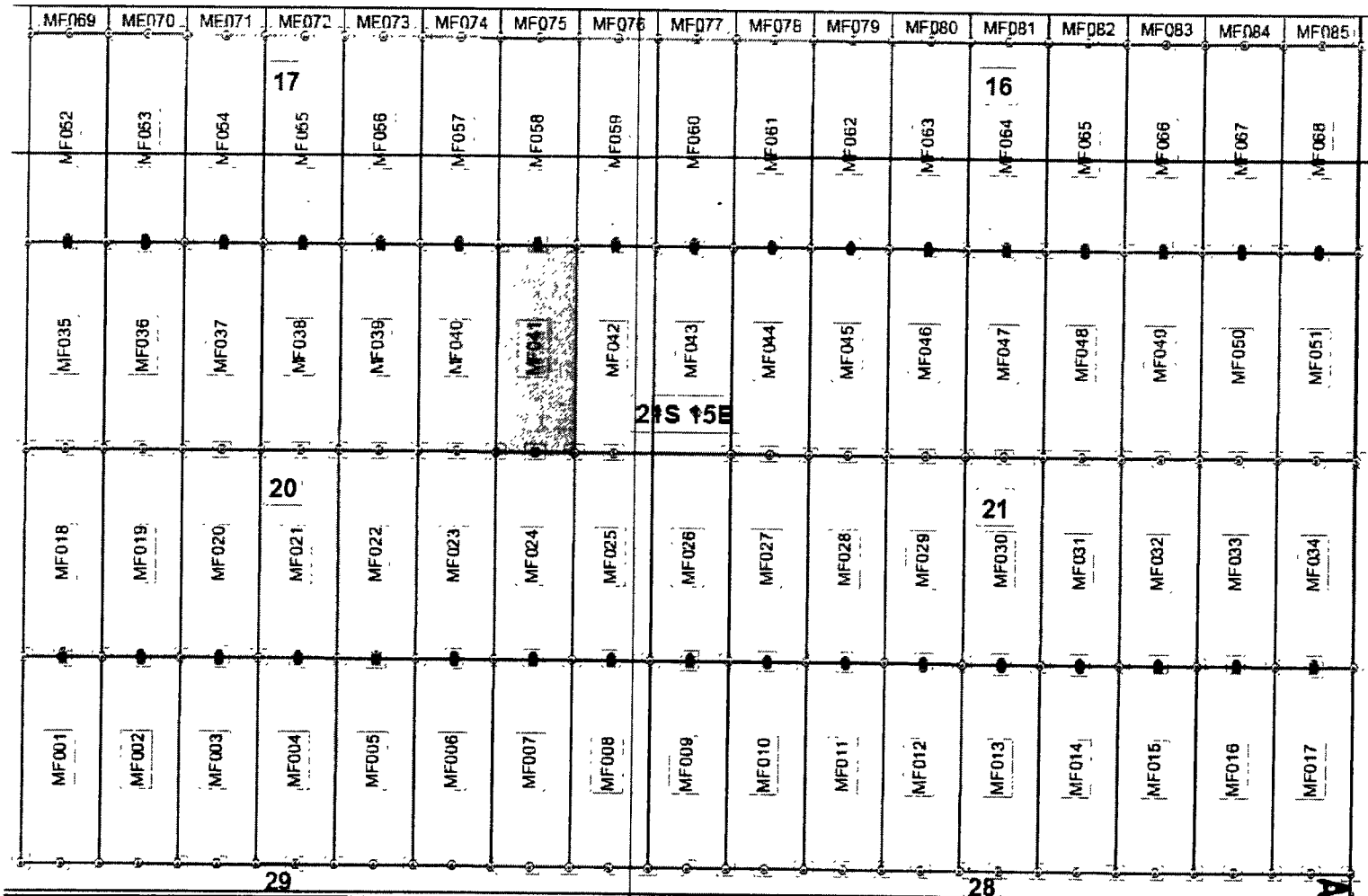
KENNECOTT EXPLORATION COMPANY


By: Donna J. Fischer, for and in behalf of Kennecott Exploration Company

RECEIVED
PLM AZ STATE OFFICE
2011 JUN 27 10 14 AM
COUNTY RECORDER
SANTA CRUZ COUNTY, ARIZONA

AM0441207

Lode Mining Claim Map of the MF041 Lode Claim,
attached to and made a part of the Location Notice




Mansfield Lode Mining Claims
T21S, R15E, G&SRM
Santa Cruz County, Arizona
Located November 12, 2016 - January 9, 2017.

Mansfield Claim Block, Arizona Map 1A

Claims Filed By-
Kennecott Exploration
Company
4700 Daybreak Parkway
South Jordan, UT 84009

AM041287

Map Scale: 1" = 1,000' 

The Claim is located in: Section 20, Township 21S, Range 15E, G&SRM, Santa Cruz County, Arizona.

TIE: The Location Monument of this claim is approximately 21775 feet West and 15105 feet North from the NE corner of Section 1, T22S, R15E, G&SRM, Santa Cruz County, Arizona. The claim is 1480' long x 572' wide.

Monuments are 1-1/2" x 1-1/2" x 5' wood posts projecting at least four feet above the ground. Location monuments are generally set 20' inside the North or South endline along the center of each claim, unless otherwise depicted.

PLM REQUIRED
2017 Jan 10 10:11 AM

When recorded return to:
Rio Tinto
Attn: Kennecott Exploration Company – Land Dept.
4700 Daybreak Parkway
South Jordan, UT 84009

ARIZONA NOTICE OF LOCATION
(LODE CLAIM)

NOTICE IS HEREBY GIVEN THAT KENNECOTT EXPLORATION COMPANY, whose mailing address is 4700 Daybreak Parkway, South Jordan, Utah 84009 by its undersigned representative, makes this location of the MF042 Lode Mining Claim, in Santa Cruz County, Arizona.

The general course of the claim is from the North to South, and said claim is within the:

<u>Quarter</u>	<u>Section</u>	<u>Township</u>	<u>Range</u>
NE	20	21S	15E
NW	21	21S	15E

G&SRM, Santa Cruz County, Arizona.


This claim is 1480 feet in length and 572 feet in width. This Notice of Location is posted on the centerline of the claim. The claim runs from the location monument on which this Notice is posted 20 feet in a north direction to the North end line and 1460 feet in a south direction to the South end line. The claim boundaries are marked by six monuments, one at each corner and one at the center of each endline. The location monument on which this Notice is posted is situated within Section 20, Township 21S, Range 15E, G&SRM, Santa Cruz County, Arizona and is approximately 21204 feet West and 15105 feet North from the NE corner of Section 1, Township 22 South, Range 15 East, G&SRM, Santa Cruz County, Arizona.

The undersigned claims the ground as depicted on the map that is attached to a copy of this Notice of Location filed in the office of the County Recorder, Santa Cruz County, Arizona.

The claim has been monumented in accordance with State and Federal law. Corner, end centers and location monuments are posts, 1-1/2" x 1-1/2" x 5' projecting at least 4' above the ground.

Located, dated and posted on the ground the 13 day of November, 2016.

KENNECOTT EXPLORATION COMPANY

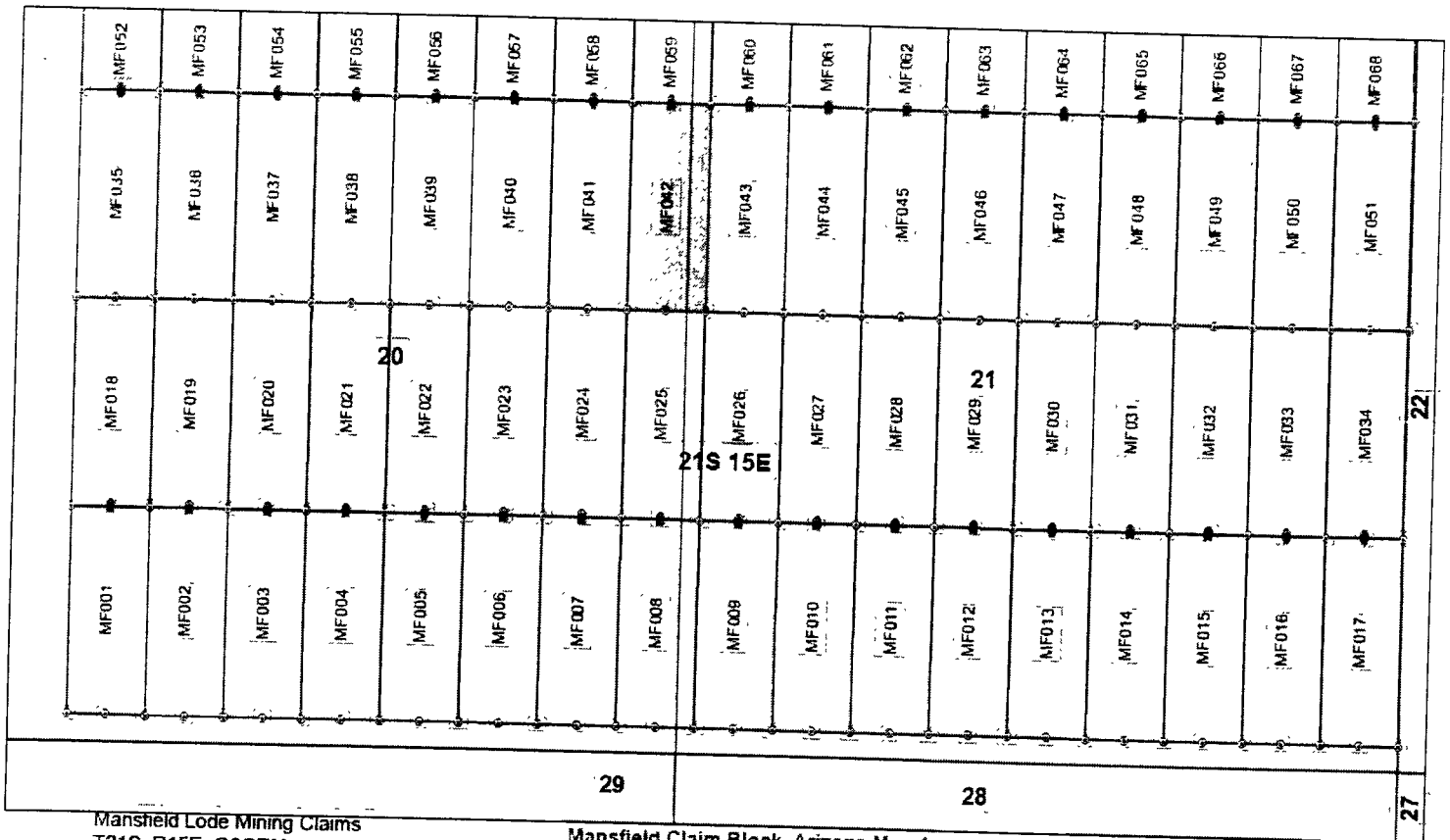


By: Donna J. Fischer, for and in behalf of Kennecott Exploration Company

AM0441288

RECEIVED
PLM AZ STATE OFFICE
NOV 13 2016

Lode Locating Claim Map of the MF042 Lode Claim,
attached to and made a part of the Location Notice



Mansfield Lode Mining Claims
T21S, R15E, G&SRM
Santa Cruz County, Arizona
Located November 12, 2016 - January 9, 2017

Mansfield Claim Block, Arizona Map 1

Claims Filed By-
Kennecott Exploration
Company
4700 Daybreak Parkway
South Jordan, UT 84009

Map Scale: 1" = 1,000'



AMC 441288

The Claim is located in: Section 20, Township 21S, Range 15E, G&SRM, Santa Cruz County, Arizona.

TIE: The Location Monument of this claim is approximately 21204 feet West and 15105 feet North from the NE corner of Section 1, T22S, R15E, G&SRM, Santa Cruz County, Arizona. The claim is 1480' long x 572' wide.

Monuments are 1-1/2" x 1-1/2" x 5' wood posts projecting at least four feet above the ground. Location monuments are generally set 20' inside the North or South endline along the center of each claim unless otherwise depicted.

RECEIVED
MINE REGISTRATION OFFICE
2017 JUN 21 10:10 AM

When recorded return to:
Rio Tinto
Attn: Kennecott Exploration Company – Land Dept.
4700 Daybreak Parkway
South Jordan, UT 84009

ARIZONA NOTICE OF LOCATION
(LODE CLAIM)

NOTICE IS HEREBY GIVEN THAT KENNECOTT EXPLORATION COMPANY, whose mailing address is 4700 Daybreak Parkway, South Jordan, Utah 84009 by its undersigned representative, makes this location of the MF043 Lode Mining Claim, in Santa Cruz County, Arizona.

The general course of the claim is from the North to South, and said claim is within the:

<u>Quarter</u>	<u>Section</u>	<u>Township</u>	<u>Range</u>
NW	21	21S	15E

G&SRM, Santa Cruz County, Arizona.


This claim is 1480 feet in length and 572 feet in width. This Notice of Location is posted on the centerline of the claim. The claim runs from the location monument on which this Notice is posted 20 feet in a north direction to the North end line and 1460 feet in a south direction to the South end line. The claim boundaries are marked by six monuments, one at each corner and one at the center of each endline. The location monument on which this Notice is posted is situated within Section 21, Township 21S, Range 15E, G&SRM, Santa Cruz County, Arizona and is approximately 20632 feet West and 15105 feet North from the NE corner of Section 1, Township 22 South, Range 15 East, G&SRM, Santa Cruz County, Arizona.

The undersigned claims the ground as depicted on the map that is attached to a copy of this Notice of Location filed in the office of the County Recorder, Santa Cruz County, Arizona.

The claim has been monumented in accordance with State and Federal law. Corner, end centers and location monuments are posts, 1-1/2" x 1-1/2" x 5' projecting at least 4' above the ground.

Located, dated and posted on the ground the 13 day of November, 2016.

KENNECOTT EXPLORATION COMPANY

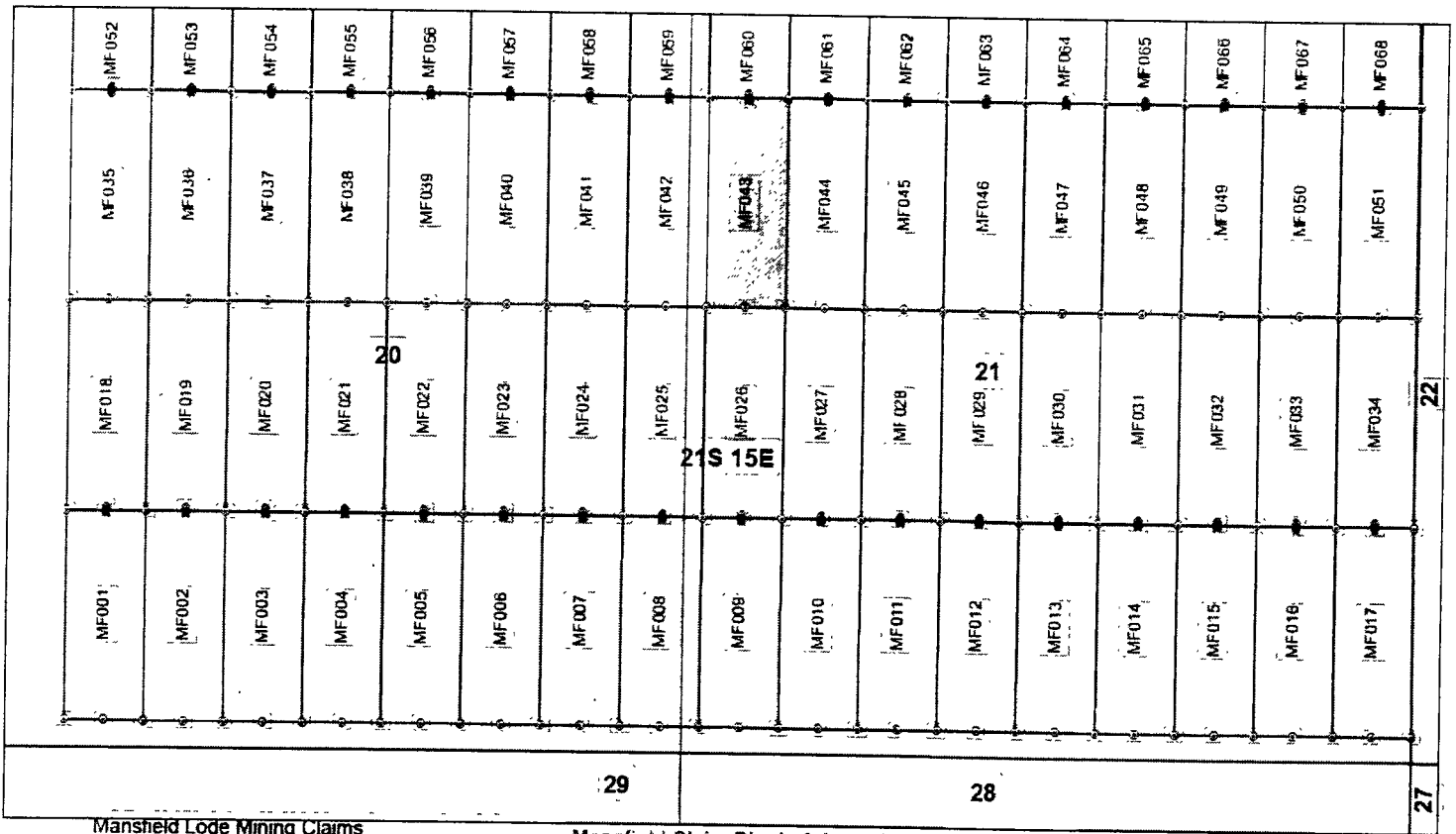


By: Donna J. Fischer, for and in behalf of Kennecott Exploration Company

RECEIVED
PLM A-Z SERVICES OFFICE
2017 JUN 7 P 12:11
SANTA CRUZ COUNTY RECORDER

AM0441289

Lode Mining Claim Map of the MF043 Lode Claim,
attached to and made a part of the Location Notice



Mansfield Lode Mining Claims
T21S, R15E, G&SRM
Santa Cruz County, Arizona
Located November 12, 2016 - January 9, 2017

Mansfield Claim Block, Arizona Map 1

Claims Filed By-
Kennecott Exploration
Company
4700 Daybreak Parkway
South Jordan, UT 84009

Map Scale: 1" = 1,000'



AMC441289

The Claim is located in: Section 21, Township 21S, Range 15E, G&SRM, Santa Cruz County, Arizona.

TIE: The Location Monument of this claim is approximately 20632 feet West and 15105 feet North from the NE corner of Section 1, T22S, R15E, G&SRM, Santa Cruz County, Arizona. The claim is 1480' long x 572' wide.

Monuments are 1-1/2" x 1-1/2" x 5' wood posts projecting at least four feet above the ground. Location monuments are generally set 20' inside the North or South endline along the center of each claim unless otherwise depicted.

RECEIVED
PLM & ASSOCIATES
2017 JUN 21 10:10 AM
SANTA CRUZ COUNTY

When recorded return to:
Rio Tinto
Attn: Kennecott Exploration Company – Land Dept.
4700 Daybreak Parkway
South Jordan, UT 84009

ARIZONA NOTICE OF LOCATION
(LODE CLAIM)

NOTICE IS HEREBY GIVEN THAT KENNECOTT EXPLORATION COMPANY, whose mailing address is 4700 Daybreak Parkway, South Jordan, Utah 84009 by its undersigned representative, makes this location of the MF044 Lode Mining Claim, in Santa Cruz County, Arizona.

The general course of the claim is from the North to South, and said claim is within the:

<u>Quarter</u>	<u>Section</u>	<u>Township</u>	<u>Range</u>
NW	21	21S	15E

G&SRM, Santa Cruz County, Arizona.


This claim is 1480 feet in length and 572 feet in width. This Notice of Location is posted on the centerline of the claim. The claim runs from the location monument on which this Notice is posted 20 feet in a north direction to the North end line and 1460 feet in a south direction to the South end line. The claim boundaries are marked by six monuments, one at each corner and one at the center of each endline. The location monument on which this Notice is posted is situated within Section 21, Township 21S, Range 15E, G&SRM, Santa Cruz County, Arizona and is approximately 20060 feet West and 15105 feet North from the NE corner of Section 1, Township 22 South, Range 15 East, G&SRM, Santa Cruz County, Arizona.

The undersigned claims the ground as depicted on the map that is attached to a copy of this Notice of Location filed in the office of the County Recorder, Santa Cruz County, Arizona.

The claim has been monumented in accordance with State and Federal law. Corner, end centers and location monuments are posts, 1-1/2" x 1-1/2" x 5' projecting at least 4' above the ground.

Located, dated and posted on the ground the 14 day of November, 2016.

KENNECOTT EXPLORATION COMPANY

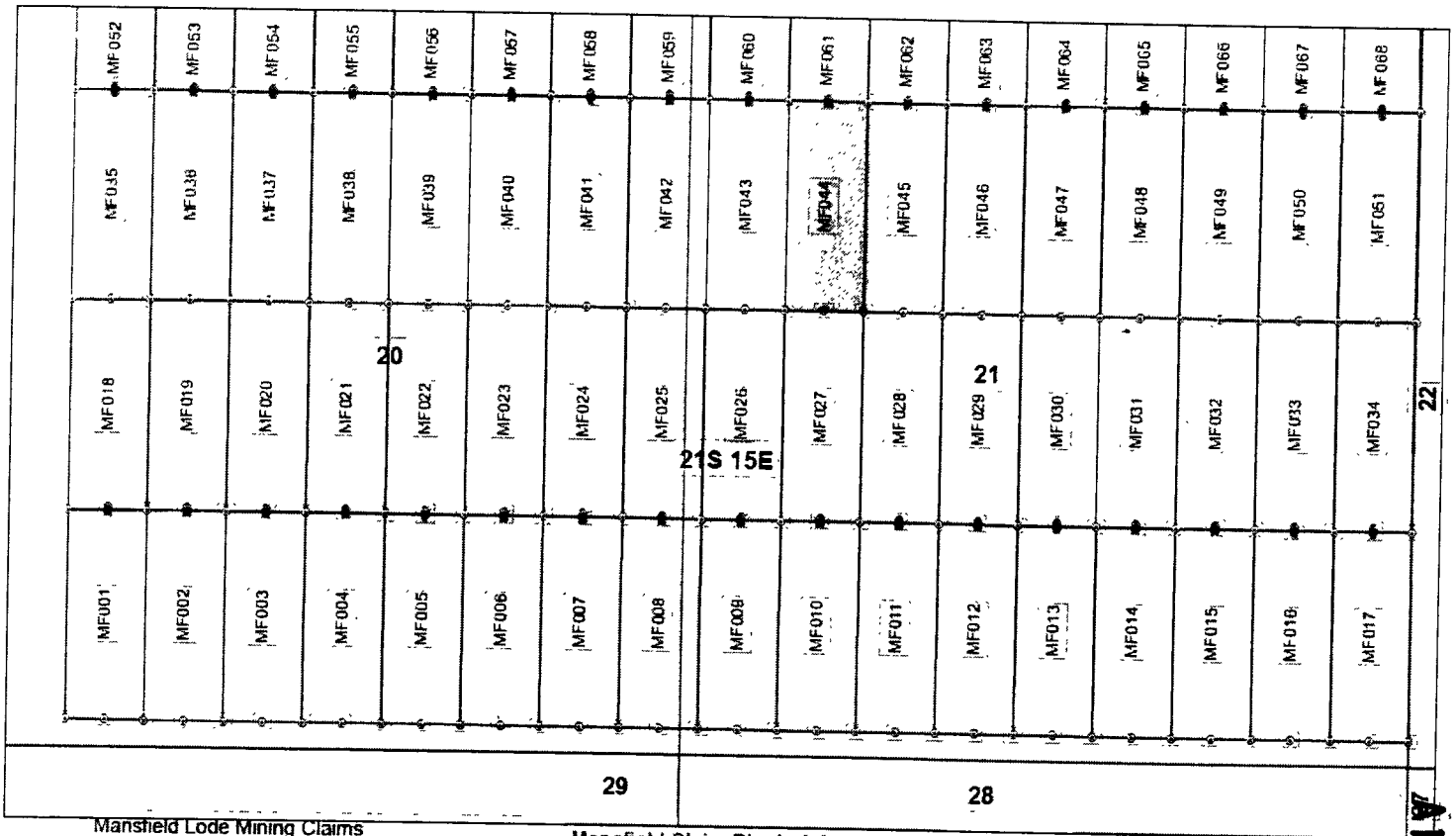


By: Donna J. Fischer, for and in behalf of Kennecott Exploration Company

RECEIVED
COUNTY RECORDER
SANTA CRUZ COUNTY, ARIZONA
NOV 21 2016

AMC 441290

Lode Mining Claim Map of the MF044 Lode Claim,
attached to and made a part of the Location Notice



Mansfield Lode Mining Claims
T21S, R15E, G&SRM
Santa Cruz County, Arizona
Located November 12, 2016 - January 9, 2017

Mansfield Claim Block, Arizona Map 1

Claims Filed By-
Kennecott Exploration
Company
4700 Daybreak Parkway
South Jordan, UT 84009

Map Scale: 1" = 1,000'



0621 h 01W

The Claim is located in: Section 21, Township 21S, Range 15E, G&SRM, Santa Cruz County, Arizona.

TIE: The Location Monument of this claim is approximately 20060 feet West and 15105 feet North from the NE corner of Section 1, T22S, R15E, G&SRM, Santa Cruz County, Arizona. The claim is 1480' long x 572' wide.

Monuments are 1-1/2" x 1-1/2" x 5' wood posts projecting at least four feet above the ground. Location monuments are generally set 20' inside the North or South endline along the center of each claim unless otherwise depicted.

RECEIVED
MINE REVENUE OFFICE
NOV 13 2016

When recorded return to:
Rio Tinto
Attn: Kennecott Exploration Company – Land Dept.
4700 Daybreak Parkway
South Jordan, UT 84009

ARIZONA NOTICE OF LOCATION
(LODE CLAIM)

NOTICE IS HEREBY GIVEN THAT KENNECOTT EXPLORATION COMPANY, whose mailing address is 4700 Daybreak Parkway, South Jordan, Utah 84009 by its undersigned representative, makes this location of the MF045 Lode Mining Claim, in Santa Cruz County, Arizona.

The general course of the claim is from the North to South, and said claim is within the:

<u>Quarter</u>	<u>Section</u>	<u>Township</u>	<u>Range</u>
NW	21	21S	15E

G&SRM, Santa Cruz County, Arizona.


This claim is 1480 feet in length and 572 feet in width. This Notice of Location is posted on the centerline of the claim. The claim runs from the location monument on which this Notice is posted 20 feet in a north direction to the North end line and 1460 feet in a south direction to the South end line. The claim boundaries are marked by six monuments, one at each corner and one at the center of each endline. The location monument on which this Notice is posted is situated within Section 21, Township 21S, Range 15E, G&SRM, Santa Cruz County, Arizona and is approximately 19489 feet West and 15105 feet North from the NE corner of Section 1, Township 22 South, Range 15 East, G&SRM, Santa Cruz County, Arizona.

The undersigned claims the ground as depicted on the map that is attached to a copy of this Notice of Location filed in the office of the County Recorder, Santa Cruz County, Arizona.

The claim has been monumented in accordance with State and Federal law. Corner, end centers and location monuments are posts, 1-1/2" x 1-1/2" x 5' projecting at least 4' above the ground.

Located, dated and posted on the ground the 14 day of November, 2016.

KENNECOTT EXPLORATION COMPANY

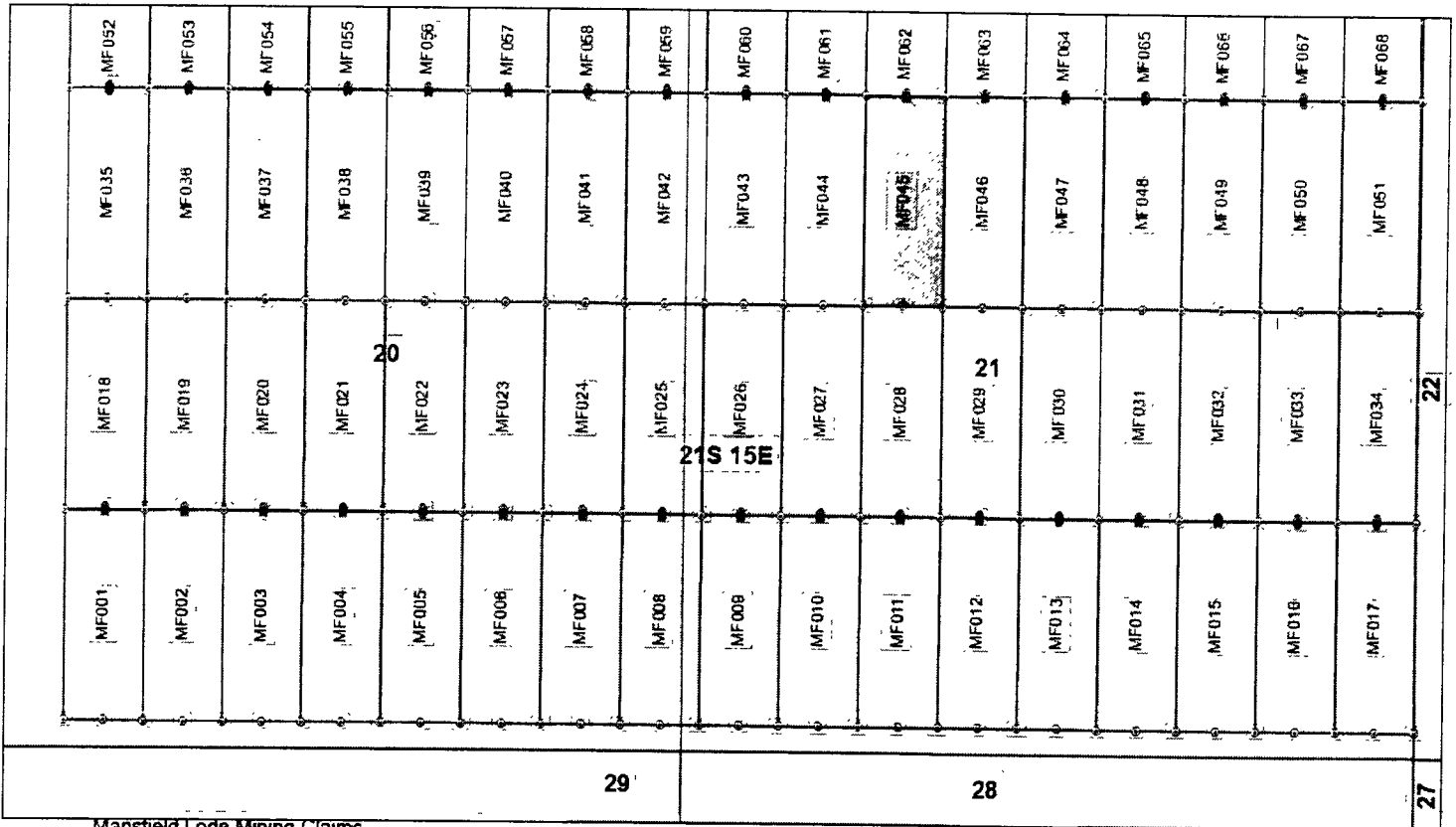


By: Donna J. Fischer, for and in behalf of Kennecott Exploration Company

RECEIVED
PLMARS OFFICE
2017 JUN 29 12:15
PLMARS OFFICE

AM0441291

Lode Mining Claim Map of the MF045 Lode Claim,
attached to and made a part of the Location Notice



Mansfield Lode Mining Claims
T21S, R15E, G&SRM
Santa Cruz County, Arizona
Located November 12, 2016 - January 9, 2017

Mansfield Claim Block, Arizona Map 1

Claims Filed By-
Kennecott Exploration
Company
4700 Daybreak Parkway
South Jordan, UT 84009

Map Scale: 1" = 1,000'



AM0441291

The Claim is located in: Section 21, Township 21S, Range 15E, G&SRM, Santa Cruz County, Arizona.

TIE: The Location Monument of this claim is approximately 19489 feet West and 15105 feet North from the NE corner of Section 1, T22S, R15E, G&SRM, Santa Cruz County, Arizona. The claim is 1480' long x 572' wide.

Monuments are 1-1/2" x 1-1/2" x 5' wood posts projecting at least four feet above the ground. Location monuments are generally set 20' inside the North or South endline along the center of each claim unless otherwise depicted.

RECEIVED
MINE REGISTRATION OFFICE
2017 JAN 11 10:15 AM

When recorded return to:
Rio Tinto
Attn: Kennecott Exploration Company – Land Dept.
4700 Daybreak Parkway
South Jordan, UT 84009

ARIZONA NOTICE OF LOCATION
(LODE CLAIM)

NOTICE IS HEREBY GIVEN THAT KENNECOTT EXPLORATION COMPANY, whose mailing address is 4700 Daybreak Parkway, South Jordan, Utah 84009 by its undersigned representative, makes this location of the MF046 Lode Mining Claim, in Santa Cruz County, Arizona.

The general course of the claim is from the North to South, and said claim is within the:

<u>Quarter</u>	<u>Section</u>	<u>Township</u>	<u>Range</u>
NW	21	21S	15E

G&SRM, Santa Cruz County, Arizona.


This claim is 1480 feet in length and 572 feet in width. This Notice of Location is posted on the centerline of the claim. The claim runs from the location monument on which this Notice is posted 20 feet in a north direction to the North end line and 1460 feet in a south direction to the South end line. The claim boundaries are marked by six monuments, one at each corner and one at the center of each endline. The location monument on which this Notice is posted is situated within Section 21, Township 21S, Range 15E, G&SRM, Santa Cruz County, Arizona and is approximately 18917 feet West and 15105 feet North from the NE corner of Section 1, Township 22 South, Range 15 East, G&SRM, Santa Cruz County, Arizona.

The undersigned claims the ground as depicted on the map that is attached to a copy of this Notice of Location filed in the office of the County Recorder, Santa Cruz County, Arizona.

The claim has been monumented in accordance with State and Federal law. Corner, end centers and location monuments are posts, 1-1/2" x 1-1/2" x 5' projecting at least 4' above the ground.

Located, dated and posted on the ground the 14 day of November, 2016.

KENNECOTT EXPLORATION COMPANY

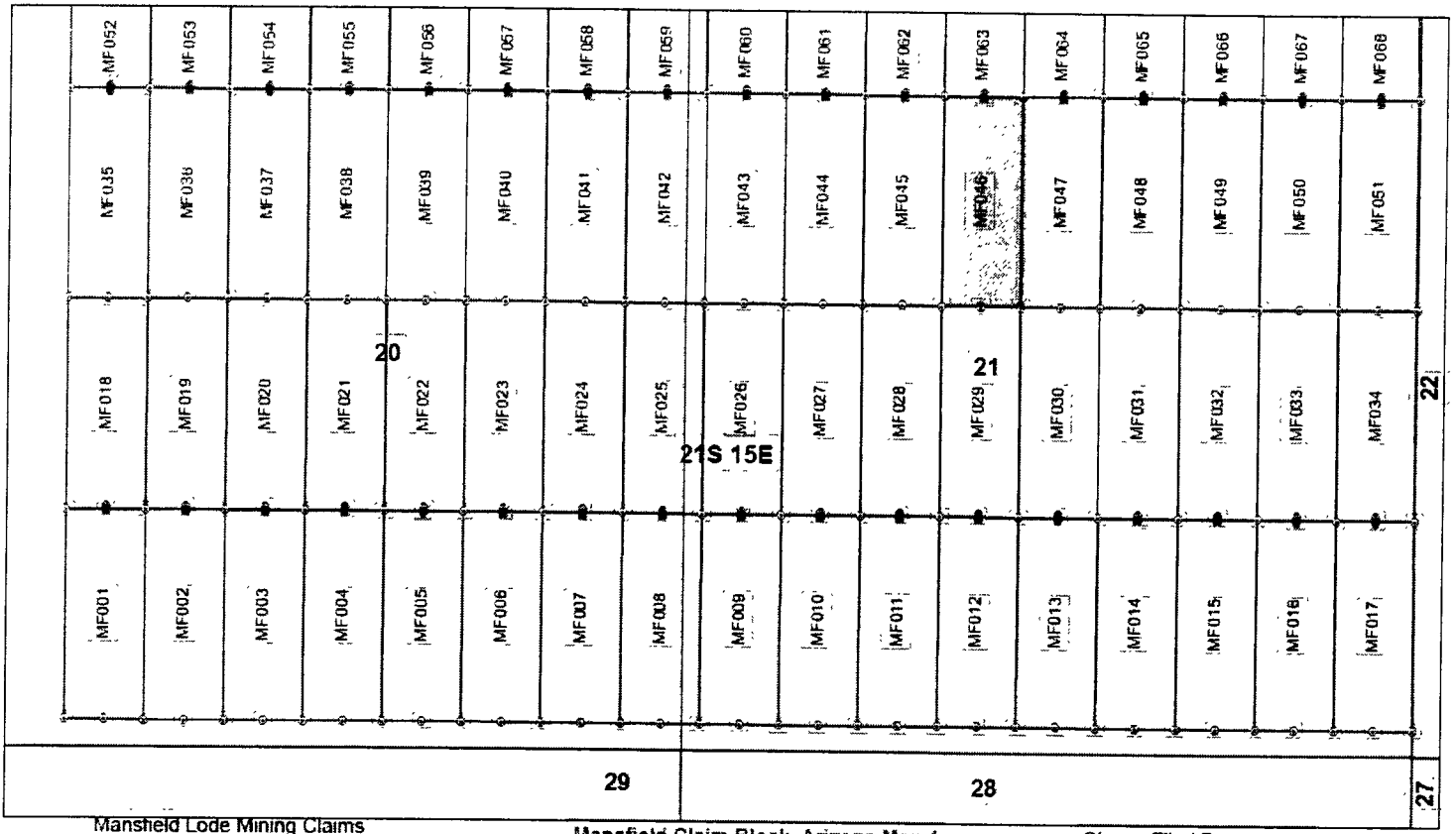


By: Donna J. Fischer, for and in behalf of Kennecott Exploration Company

AN0441292

RECEIVED
PLM/REGISTRATION OFFICE
2017 JUN 21 10 15 AM

Lode Mining Claim Map of the MF046 Lode Claim,
attached to and made a part of the Location Notice



Mansfield Lode Mining Claims
T21S, R15E, G&SRM
Santa Cruz County, Arizona
Located November 12, 2016 - January 9, 2017

Mansfield Claim Block, Arizona Map 1

Claims Filed By-
Kennecott Exploration
Company
4700 Daybreak Parkway
South Jordan, UT 84009

Map Scale: 1" = 1,000'

AMC441292

The Claim is located in: Section 21, Township 21S, Range 15E, G&SRM, Santa Cruz County, Arizona.

TIE: The Location Monument of this claim is approximately 18917 feet West and 15105 feet North from the NE corner of Section 1, T22S, R15E, G&SRM, Santa Cruz County, Arizona. The claim is 1480' long x 572' wide.

Monuments are 1-1/2" x 1-1/2" x 5' wood posts projecting at least four feet above the ground. Location monuments are generally set 20' inside the North or South endline along the center of each claim unless otherwise depicted.

RECEIVED
PLM & ASSOCIATES
2017 JUN 21 10:00 AM

When recorded return to:
Rio Tinto
Attn: Kennecott Exploration Company – Land Dept.
4700 Daybreak Parkway
South Jordan, UT 84009

ARIZONA NOTICE OF LOCATION
(LODE CLAIM)

NOTICE IS HEREBY GIVEN THAT KENNECOTT EXPLORATION COMPANY, whose mailing address is 4700 Daybreak Parkway, South Jordan, Utah 84009 by its undersigned representative, makes this location of the MF047 Lode Mining Claim, in Santa Cruz County, Arizona.

The general course of the claim is from the North to South, and said claim is within the:

<u>Quarter</u>	<u>Section</u>	<u>Township</u>	<u>Range</u>
NE	21	21S	15E
NW	21	21S	15E

G&SRM, Santa Cruz County, Arizona.


This claim is 1480 feet in length and 572 feet in width. This Notice of Location is posted on the centerline of the claim. The claim runs from the location monument on which this Notice is posted 20 feet in a north direction to the North end line and 1460 feet in a south direction to the South end line. The claim boundaries are marked by six monuments, one at each corner and one at the center of each endline. The location monument on which this Notice is posted is situated within Section 21, Township 21S, Range 15E, G&SRM, Santa Cruz County, Arizona and is approximately 18345 feet West and 15105 feet North from the NE corner of Section 1, Township 22 South, Range 15 East, G&SRM, Santa Cruz County, Arizona.

The undersigned claims the ground as depicted on the map that is attached to a copy of this Notice of Location filed in the office of the County Recorder, Santa Cruz County, Arizona.

The claim has been monumented in accordance with State and Federal law. Corner, end centers and location monuments are posts, 1-1/2" x 1-1/2" x 5' projecting at least 4' above the ground.

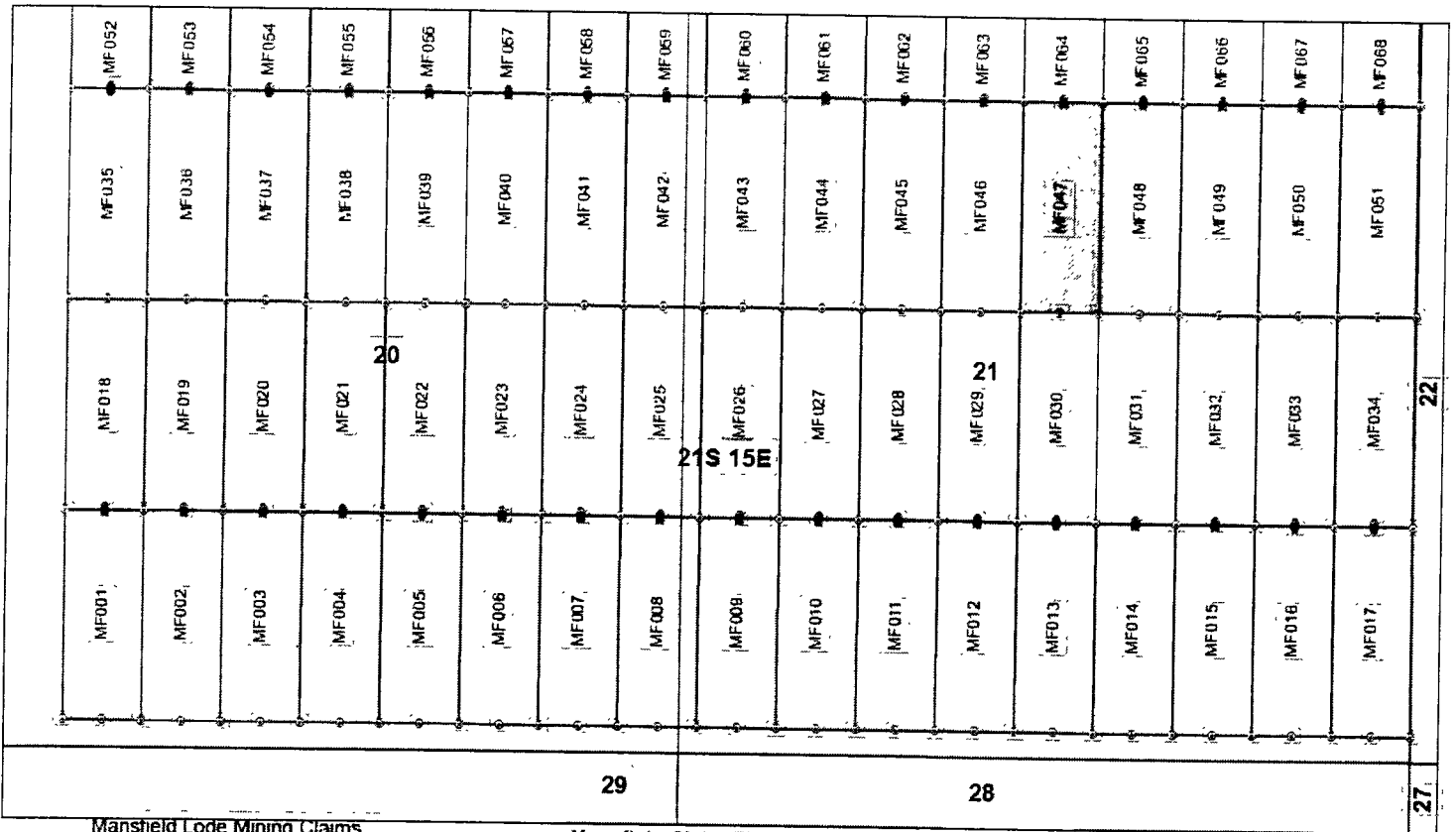
Located, dated and posted on the ground the 14 day of November, 2016.

KENNECOTT EXPLORATION COMPANY


By: Donna J. Fischer, for and in behalf of Kennecott Exploration Company

RECEIVED
COUNTY RECORDER
SANTA CRUZ COUNTY
NOV 15 2016
AMC 441293

Lode Mining Claim Map of the MF047 Lode Claim,
attached to and made a part of the Location Notice



Mansfield Lode Mining Claims
T21S, R15E, G&SRM
Santa Cruz County, Arizona
Located November 12, 2016 - January 9, 2017

Mansfield Claim Block, Arizona Map 1

Claims Filed By-
Kennecott Exploration
Company
4700 Daybreak Parkway
South Jordan, UT 84009

Map Scale: 1" = 1,000'



AMC 441293

The Claim is located in: Section 21, Township 21S, Range 15E, G&SRM, Santa Cruz County, Arizona.

TIE: The Location Monument of this claim is approximately 18345 feet West and 15105 feet North from the NE corner of Section 1, T22S, R15E, G&SRM, Santa Cruz County, Arizona. The claim is 1480' long x 572' wide.

Monuments are 1-1/2" x 1-1/2" x 5' wood posts projecting at least four feet above the ground. Location monuments are generally set 20' inside the North or South endline along the center of each claim unless otherwise depicted.

RECEIVED
PLM
2017 JUN 21 10:05 AM

When recorded return to:
Rio Tinto
Attn: Kennecott Exploration Company – Land Dept.
4700 Daybreak Parkway
South Jordan, UT 84009

ARIZONA NOTICE OF LOCATION
(LODE CLAIM)

NOTICE IS HEREBY GIVEN THAT KENNECOTT EXPLORATION COMPANY, whose mailing address is 4700 Daybreak Parkway, South Jordan, Utah 84009 by its undersigned representative, makes this location of the MF048 Lode Mining Claim, in Santa Cruz County, Arizona.

The general course of the claim is from the North to South, and said claim is within the:

<u>Quarter</u>	<u>Section</u>	<u>Township</u>	<u>Range</u>
NE	21	21S	15E

G&SRM, Santa Cruz County, Arizona.


This claim is 1480 feet in length and 572 feet in width. This Notice of Location is posted on the centerline of the claim. The claim runs from the location monument on which this Notice is posted 20 feet in a north direction to the North end line and 1460 feet in a south direction to the South end line. The claim boundaries are marked by six monuments, one at each corner and one at the center of each endline. The location monument on which this Notice is posted is situated within Section 21, Township 21S, Range 15E, G&SRM, Santa Cruz County, Arizona and is approximately 17774 feet West and 15105 feet North from the NE corner of Section 1, Township 22 South, Range 15 East, G&SRM, Santa Cruz County, Arizona.

The undersigned claims the ground as depicted on the map that is attached to a copy of this Notice of Location filed in the office of the County Recorder, Santa Cruz County, Arizona.

The claim has been monumented in accordance with State and Federal law. Corner, end centers and location monuments are posts, 1-1/2" x 1-1/2" x 5' projecting at least 4' above the ground.

Located, dated and posted on the ground the 14 day of November, 2016.

KENNECOTT EXPLORATION COMPANY

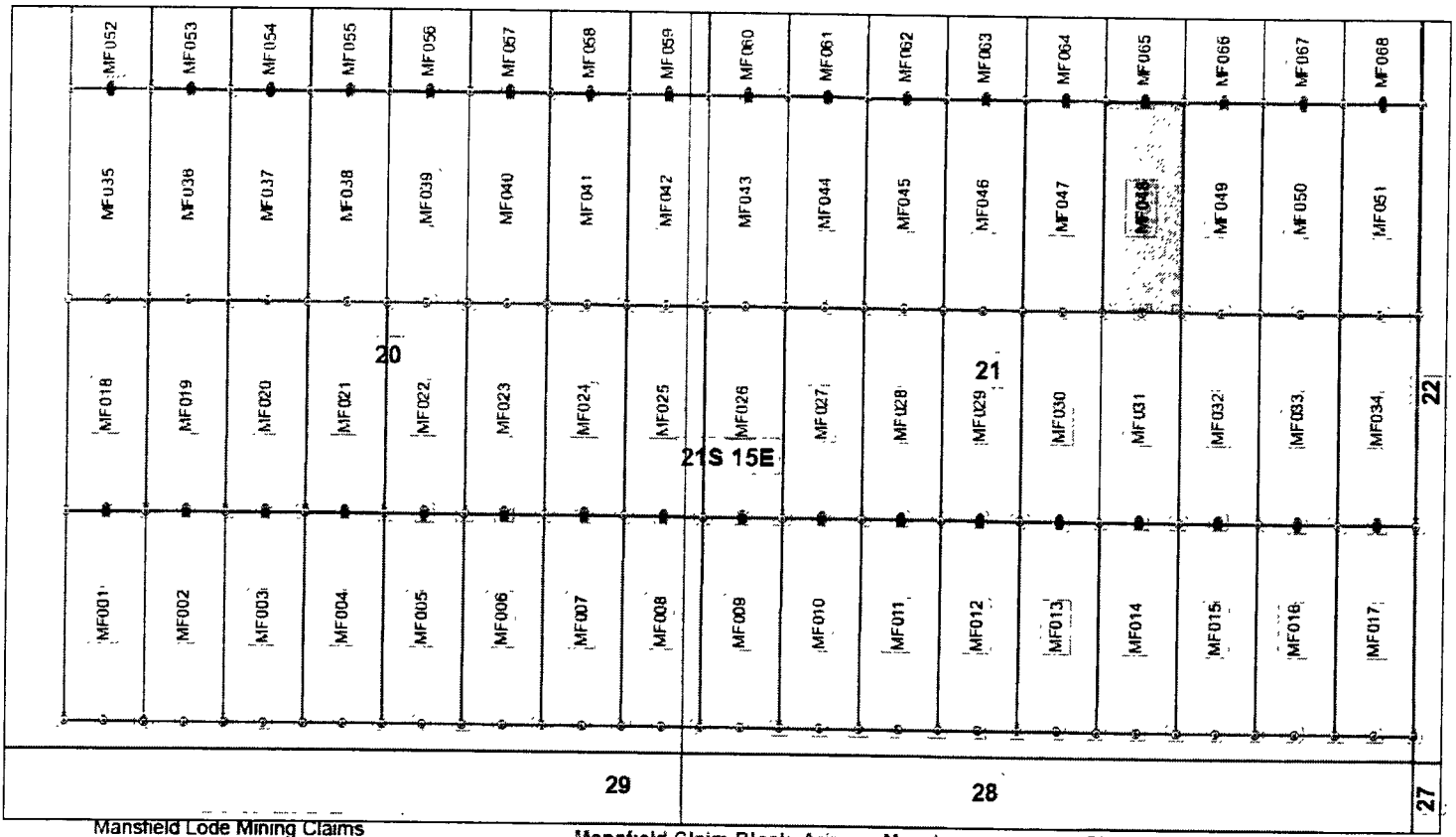


By: Donna J. Fischer, for and in behalf of Kennecott Exploration Company

AMC 441294

RECEIVED
2017 NOV 21 PM 1:47
COUNTY RECORDER
SANTA CRUZ COUNTY, ARIZONA

Lode Mining Claim Map of the MF048 Lode Claim,
attached to and made a part of the Location Notice



Mansfield Lode Mining Claims
T21S, R15E, G&SRM
Santa Cruz County, Arizona
Located November 12, 2016 - January 9, 2017

Mansfield Claim Block, Arizona Map 1

Claims Filed By-
Kennecott Exploration
Company
4700 Daybreak Parkway
South Jordan, UT 84009

Map Scale: 1" = 1,000'



The Claim is located in: Section 21, Township 21S, Range 15E, G&SRM, Santa Cruz County, Arizona.

TIE: The Location Monument of this claim is approximately 17774 feet West and 15105 feet North from the NE corner of Section 1, T22S, R15E, G&SRM, Santa Cruz County, Arizona. The claim is 1480' long x 572' wide.

Monuments are 1-1/2" x 1-1/2" x 5' wood posts projecting at least four feet above the ground. Location monuments are generally set 20' inside the North or South endline along the center of each claim unless otherwise depicted.

AMC 441294

RECEIVED
NOV 21 2016

When recorded return to:
Rio Tinto
Attn: Kennecott Exploration Company – Land Dept.
4700 Daybreak Parkway
South Jordan, UT 84009

ARIZONA NOTICE OF LOCATION
(LODE CLAIM)

NOTICE IS HEREBY GIVEN THAT KENNECOTT EXPLORATION COMPANY, whose mailing address is 4700 Daybreak Parkway, South Jordan, Utah 84009 by its undersigned representative, makes this location of the MF049 Lode Mining Claim, in Santa Cruz County, Arizona.

The general course of the claim is from the North to South, and said claim is within the:

<u>Quarter</u>	<u>Section</u>	<u>Township</u>	<u>Range</u>
NE	21	21S	15E

G&SRM, Santa Cruz County, Arizona.


This claim is 1480 feet in length and 572 feet in width. This Notice of Location is posted on the centerline of the claim. The claim runs from the location monument on which this Notice is posted 20 feet in a north direction to the North end line and 1460 feet in a south direction to the South end line. The claim boundaries are marked by six monuments, one at each corner and one at the center of each endline. The location monument on which this Notice is posted is situated within Section 21, Township 21S, Range 15E, G&SRM, Santa Cruz County, Arizona and is approximately 17202 feet West and 15105 feet North from the NE corner of Section 1, Township 22 South, Range 15 East, G&SRM, Santa Cruz County, Arizona.

The undersigned claims the ground as depicted on the map that is attached to a copy of this Notice of Location filed in the office of the County Recorder, Santa Cruz County, Arizona.

The claim has been monumented in accordance with State and Federal law. Corner, end centers and location monuments are posts, 1-1/2" x 1-1/2" x 5' projecting at least 4' above the ground.

Located, dated and posted on the ground the 14 day of November, 2016.

KENNECOTT EXPLORATION COMPANY

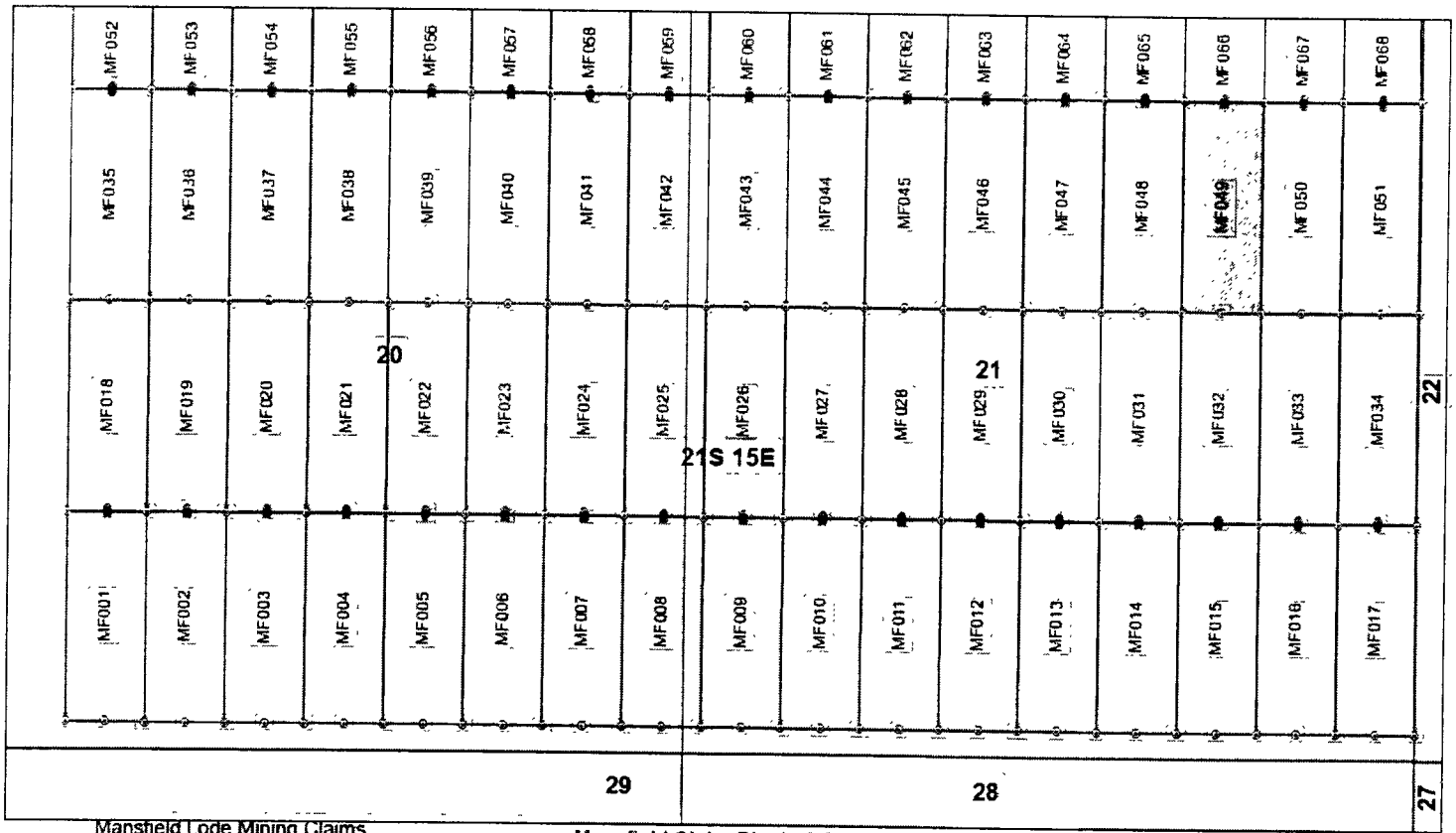


By: Donna J. Fischer, for and in behalf of Kennecott Exploration Company

JAN 04 12 98

RECEIVED
PLM
2017 JAN 01 10 12 AM

Lode Mining Claim Map of the MF049 Lode Claim,
attached to and made a part of the Location Notice



Mansfield Lode Mining Claims
T21S, R15E, G&SRM
Santa Cruz County, Arizona
Located November 12, 2016 - January 9, 2017

Mansfield Claim Block, Arizona Map 1

Claims Filed By-
Kennecott Exploration
Company
4700 Daybreak Parkway
South Jordan, UT 84009

Map Scale: 1" = 1,000'



The Claim is located in: Section 21, Township 21S, Range 15E, G&SRM, Santa Cruz County, Arizona.

TIE: The Location Monument of this claim is approximately 17202 feet West and 15105 feet North from the NE corner of Section 1, T22S, R15E, G&SRM, Santa Cruz County, Arizona. The claim is 1480' long x 572' wide.

Monuments are 1-1/2" x 1-1/2" x 5' wood posts projecting at least four feet above the ground. Location monuments are generally set 20' inside the North or South endline along the center of each claim unless otherwise depicted.

AMC 41295

RECEIVED
2017 JUN 16 10:00 AM
MINE REGISTRATION DIVISION

When recorded return to:
Rio Tinto
Attn: Kennecott Exploration Company – Land Dept.
4700 Daybreak Parkway
South Jordan, UT 84009

ARIZONA NOTICE OF LOCATION
(LODE CLAIM)

NOTICE IS HEREBY GIVEN THAT KENNECOTT EXPLORATION COMPANY, whose mailing address is 4700 Daybreak Parkway, South Jordan, Utah 84009 by its undersigned representative, makes this location of the MF050 Lode Mining Claim, in Santa Cruz County, Arizona.

The general course of the claim is from the North to South, and said claim is within the:

<u>Quarter</u>	<u>Section</u>	<u>Township</u>	<u>Range</u>
NE	21	21S	15E

G&SRM, Santa Cruz County, Arizona.


This claim is 1480 feet in length and 572 feet in width. This Notice of Location is posted on the centerline of the claim. The claim runs from the location monument on which this Notice is posted 20 feet in a north direction to the North end line and 1460 feet in a south direction to the South end line. The claim boundaries are marked by six monuments, one at each corner and one at the center of each endline. The location monument on which this Notice is posted is situated within Section 21, Township 21S, Range 15E, G&SRM, Santa Cruz County, Arizona and is approximately 16630 feet West and 15105 feet North from the NE corner of Section 1, Township 22 South, Range 15 East, G&SRM, Santa Cruz County, Arizona.

The undersigned claims the ground as depicted on the map that is attached to a copy of this Notice of Location filed in the office of the County Recorder, Santa Cruz County, Arizona.

The claim has been monumented in accordance with State and Federal law. Corner, end centers and location monuments are posts, 1-1/2" x 1-1/2" x 5' projecting at least 4' above the ground.

Located, dated and posted on the ground the 14 day of November, 2016.

KENNECOTT EXPLORATION COMPANY

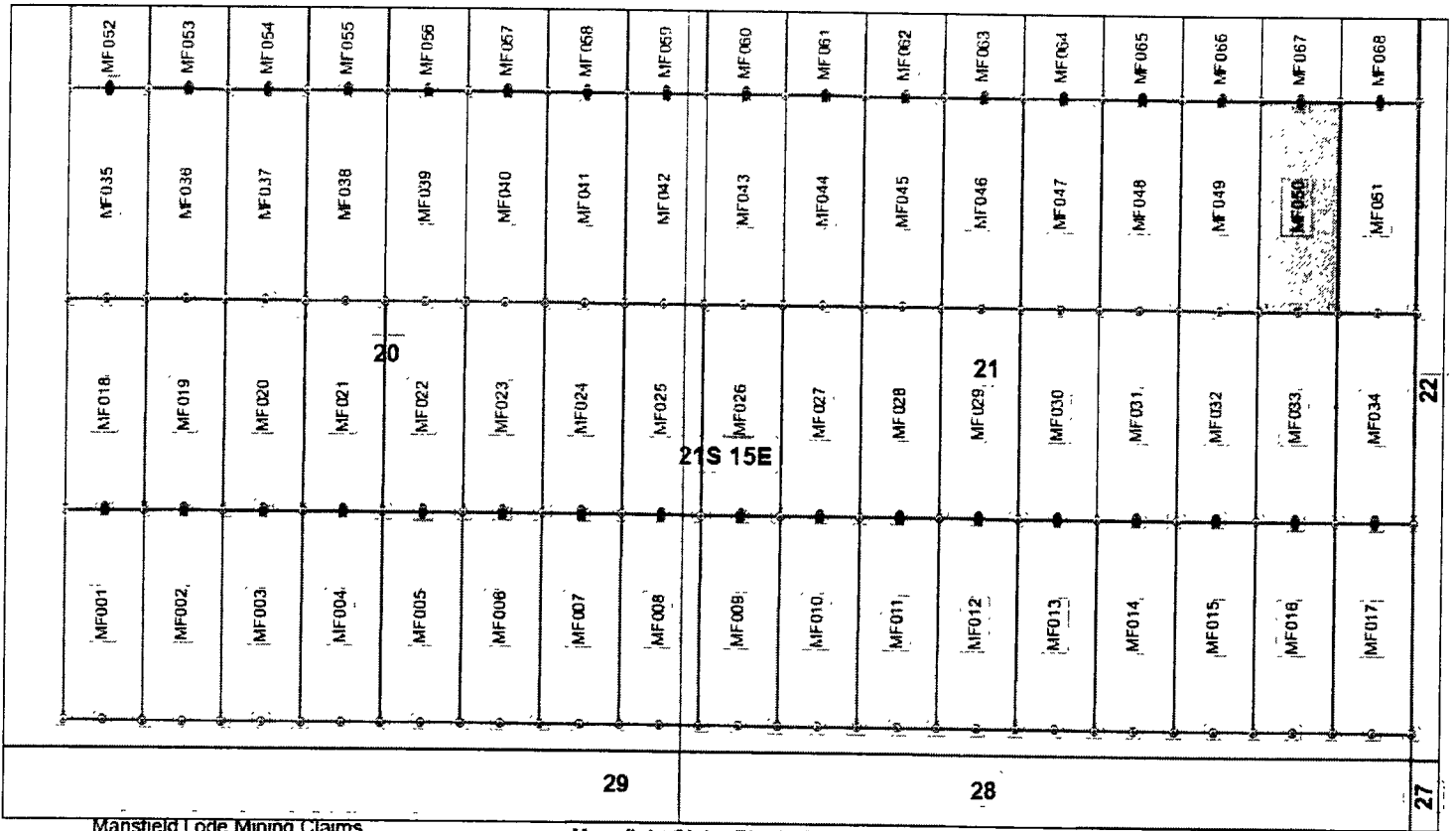


By: Donna J. Fischer, for and in behalf of Kennecott Exploration Company

RECEIVED
NOV 17 2016
COUNTY RECORDER
SANTA CRUZ COUNTY, ARIZONA

AMC441296

Lode Mining Claim Map of the MF050 Lode Claim,
attached to and made a part of the Location Notice



Mansfield Lode Mining Claims
T21S, R15E, G&SRM
Santa Cruz County, Arizona
Located November 12, 2016 - January 9, 2017

Mansfield Claim Block, Arizona Map 1

Claims Filed By-
Kennecott Exploration
Company
4700 Daybreak Parkway
South Jordan, UT 84009

Map Scale: 1" = 1,000'



AMC 41296

The Claim is located in: Section 21, Township 21S, Range 15E, G&SRM, Santa Cruz County, Arizona.

TIE: The Location Monument of this claim is approximately 16630 feet West and 15105 feet North from the NE corner of Section 1, T22S, R15E, G&SRM, Santa Cruz County, Arizona. The claim is 1480' long x 572' wide.

Monuments are 1-1/2" x 1-1/2" x 5' wood posts projecting at least four feet above the ground. Location monuments are generally set 20' inside the North or South endline along the center of each claim unless otherwise depicted.

RECEIVED
NOV 13 2017

When recorded return to:
Rio Tinto
Attn: Kennecott Exploration Company – Land Dept.
4700 Daybreak Parkway
South Jordan, UT 84009

ARIZONA NOTICE OF LOCATION
(LODE CLAIM)

NOTICE IS HEREBY GIVEN THAT KENNECOTT EXPLORATION COMPANY, whose mailing address is 4700 Daybreak Parkway, South Jordan, Utah 84009 by its undersigned representative, makes this location of the MF051 Lode Mining Claim, in Santa Cruz County, Arizona.

The general course of the claim is from the North to South, and said claim is within the:

<u>Quarter</u>	<u>Section</u>	<u>Township</u>	<u>Range</u>
NE	21	21S	15E

G&SRM, Santa Cruz County, Arizona.


This claim is 1480 feet in length and 572 feet in width. This Notice of Location is posted on the centerline of the claim. The claim runs from the location monument on which this Notice is posted 20 feet in a north direction to the North end line and 1460 feet in a south direction to the South end line. The claim boundaries are marked by six monuments, one at each corner and one at the center of each endline. The location monument on which this Notice is posted is situated within Section 21, Township 21S, Range 15E, G&SRM, Santa Cruz County, Arizona and is approximately 16059 feet West and 15105 feet North from the NE corner of Section 1, Township 22 South, Range 15 East, G&SRM, Santa Cruz County, Arizona.

The undersigned claims the ground as depicted on the map that is attached to a copy of this Notice of Location filed in the office of the County Recorder, Santa Cruz County, Arizona.

The claim has been monumented in accordance with State and Federal law. Corner, end centers and location monuments are posts, 1-1/2" x 1-1/2" x 5' projecting at least 4' above the ground.

Located, dated and posted on the ground the 14 day of November, 2016.

KENNECOTT EXPLORATION COMPANY

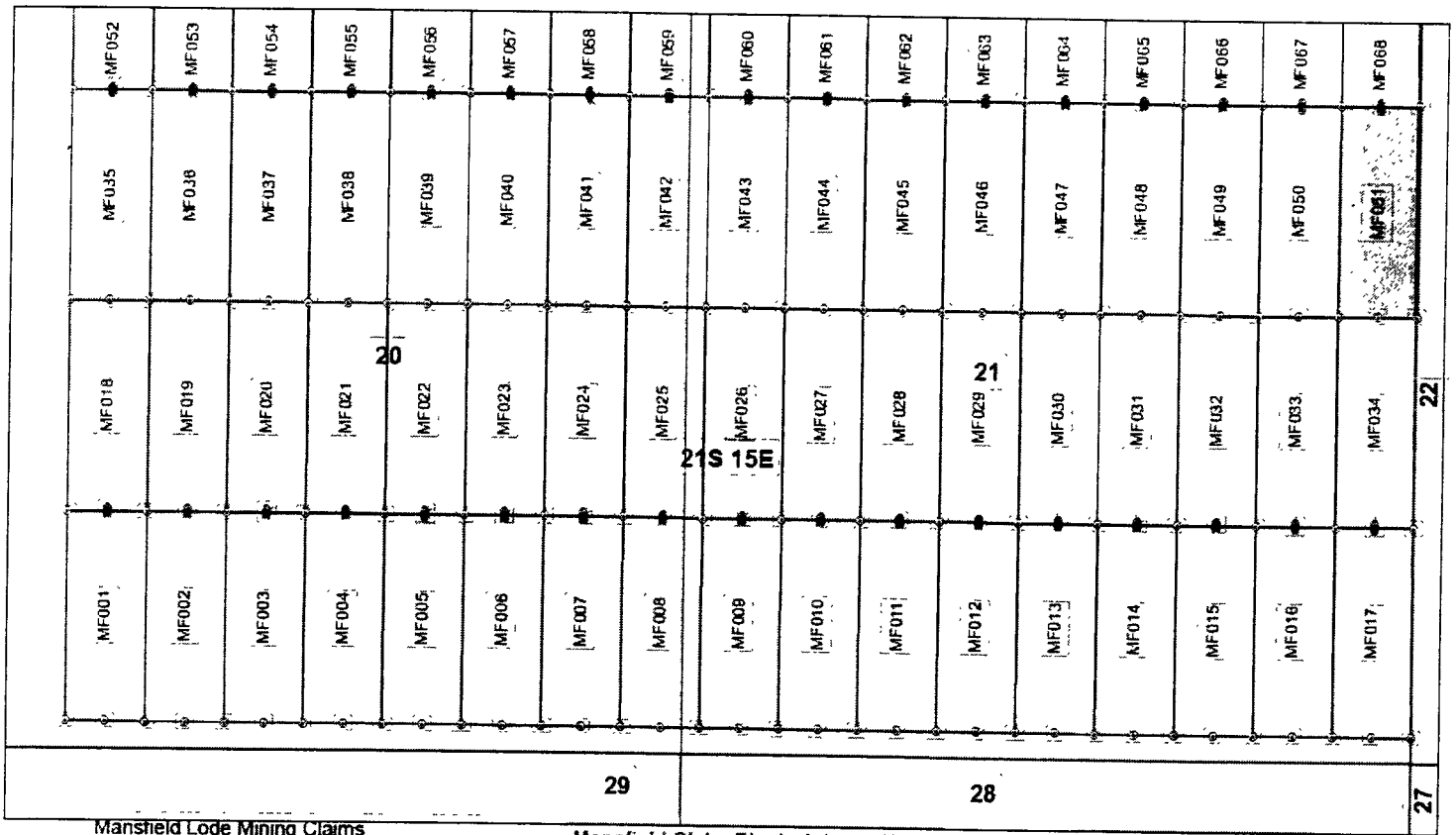


By: Donna J. Fischer, for and in behalf of Kennecott Exploration Company

AMC 441297

RECEIVED
NOV 15 2016
COUNTY RECORDER
SANTA CRUZ COUNTY, ARIZONA

Lode Mining Claim Map of the MF051 Lode Claim,
attached to and made a part of the Location Notice



Mansfield Lode Mining Claims
T21S, R15E, G&SRM
Santa Cruz County, Arizona
Located November 12, 2016 - January 9, 2017

Mansfield Claim Block, Arizona Map 1

Claims Filed By-
Kennecott Exploration
Company
4700 Daybreak Parkway
South Jordan, UT 84009

Map Scale: 1" = 1,000'



L621h0W

The Claim is located in: Section 21, Township 21S, Range 15E, G&SRM, Santa Cruz County, Arizona.

TIE: The Location Monument of this claim is approximately 16059 feet West and 15105 feet North from the NE corner of Section 1, T22S, R15E, G&SRM, Santa Cruz County, Arizona. The claim is 1480' long x 572' wide.

Monuments are 1-1/2" x 1-1/2" x 5' wood posts projecting at least four feet above the ground. Location monuments are generally set 20' inside the North or South endline along the center of each claim unless otherwise depicted.

RECEIVED
NOV 1 2017

When recorded return to:
Rio Tinto
Attn: Kennecott Exploration Company – Land Dept.
4700 Daybreak Parkway
South Jordan, UT 84009

**ARIZONA NOTICE OF LOCATION
(LODE CLAIM)**

NOTICE IS HEREBY GIVEN THAT KENNECOTT EXPLORATION COMPANY, whose mailing address is 4700 Daybreak Parkway, South Jordan, Utah 84009 by its undersigned representative, makes this location of the MF052 Lode Mining Claim, in Santa Cruz County, Arizona.

The general course of the claim is from the North to South, and said claim is within the:

<u>Quarter</u>	<u>Section</u>	<u>Township</u>	<u>Range</u>
NW	20	21S	15E
SW	17	21S	15E

G&SRM, Santa Cruz County, Arizona.


This claim is 1480 feet in length and 572 feet in width. This Notice of Location is posted on the centerline of the claim. The claim runs from the location monument on which this Notice is posted 20 feet in a south direction to the South end line and 1460 feet in a north direction to the North end line. The claim boundaries are marked by six monuments, one at each corner and one at the center of each endline. The location monument on which this Notice is posted is situated within Section 20, Township 21S, Range 15E, G&SRM, Santa Cruz County, Arizona and is approximately 25205 feet West and 15145 feet North from the NE corner of Section 1, Township 22 South, Range 15 East, G&SRM, Santa Cruz County, Arizona.

The undersigned claims the ground as depicted on the map that is attached to a copy of this Notice of Location filed in the office of the County Recorder, Santa Cruz County, Arizona.

The claim has been monumented in accordance with State and Federal law. Corner, end centers and location monuments are posts, 1-1/2" x 1-1/2" x 5' projecting at least 4' above the ground.

Located, dated and posted on the ground the 13 day of November, 2016.

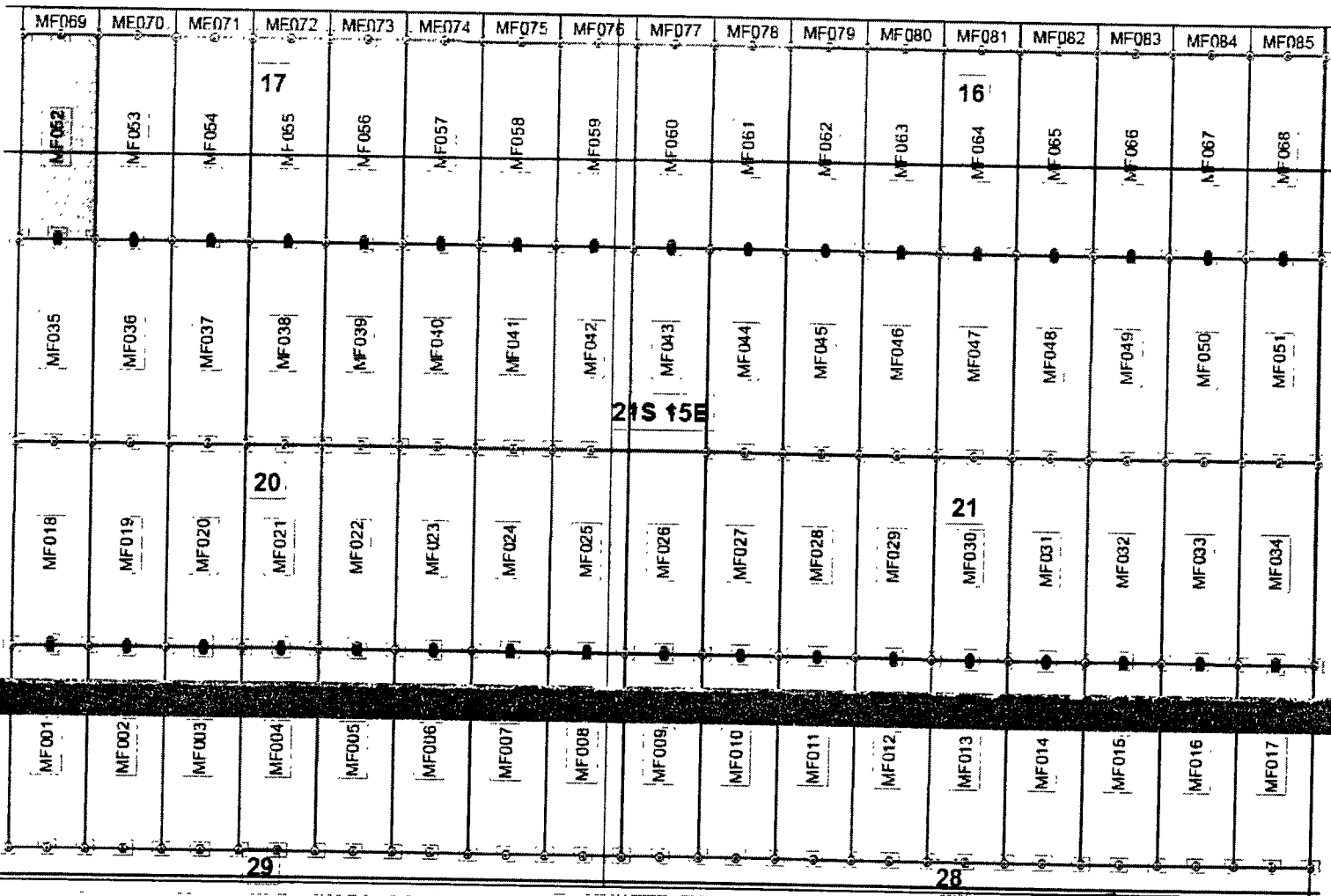
KENNECOTT EXPLORATION COMPANY


By: Donna J. Fischer, for and in behalf of Kennecott Exploration Company.

AMC 441290

RECEIVED
NOV 13 2016

Lode Mining Claim Map of the MF052 Lode Claim,
attached to and made a part of the Location Notice



Mansfield Lode Mining Claims
T21S, R15E, G&SRM
Santa Cruz County, Arizona
Located November 12, 2016 - January 9, 2017

Mansfield Claim Block, Arizona Map 1A

Claims Filed By:
Kennecott Exploration
Company
4700 Daybreak Parkway
South Jordan, UT 84009

Map Scale: 1" = 1,000'



RECEIVED
JAN 10 2017

0621404

The Claim is located in: Section 20, Township 21S, Range 15E, G&SRM, Santa Cruz County, Arizona.

TIE: The Location Monument of this claim is approximately 25205 feet West and 15145 feet North from the NE corner of Section 1, T22S, R15E, G&SRM, Santa Cruz County, Arizona. The claim is 1480' long x 572' wide.

Monuments are 1-1/2" x 1-1/2" x 5' wood posts projecting at least four feet above the ground. Location monuments are generally set 20' inside the North or South endline along the center of each claim unless otherwise depicted.

When recorded return to:
Rio Tinto
Attn: Kennecott Exploration Company – Land Dept.
4700 Daybreak Parkway
South Jordan, UT 84009

ARIZONA NOTICE OF LOCATION
(LODE CLAIM)

NOTICE IS HEREBY GIVEN THAT KENNECOTT EXPLORATION COMPANY, whose mailing address is 4700 Daybreak Parkway, South Jordan, Utah 84009 by its undersigned representative, makes this location of the MF053 Lode Mining Claim, in Santa Cruz County, Arizona.

The general course of the claim is from the North to South, and said claim is within the:

<u>Quarter</u>	<u>Section</u>	<u>Township</u>	<u>Range</u>
NW	20	21S	15E
SW	17	21S	15E

G&SRM, Santa Cruz County, Arizona.


This claim is 1480 feet in length and 572 feet in width. This Notice of Location is posted on the centerline of the claim. The claim runs from the location monument on which this Notice is posted 20 feet in a south direction to the South end line and 1460 feet in a north direction to the North end line. The claim boundaries are marked by six monuments, one at each corner and one at the center of each endline. The location monument on which this Notice is posted is situated within Section 20, Township 21S, Range 15E, G&SRM, Santa Cruz County, Arizona and is approximately 24634 feet West and 15145 feet North from the NE corner of Section 1, Township 22 South, Range 15 East, G&SRM, Santa Cruz County, Arizona.

The undersigned claims the ground as depicted on the map that is attached to a copy of this Notice of Location filed in the office of the County Recorder, Santa Cruz County, Arizona.

The claim has been monumented in accordance with State and Federal law. Corner, end centers and location monuments are posts, 1-1/2" x 1-1/2" x 5' projecting at least 4' above the ground.

Located, dated and posted on the ground the 13 day of November, 2016.

KENNECOTT EXPLORATION COMPANY

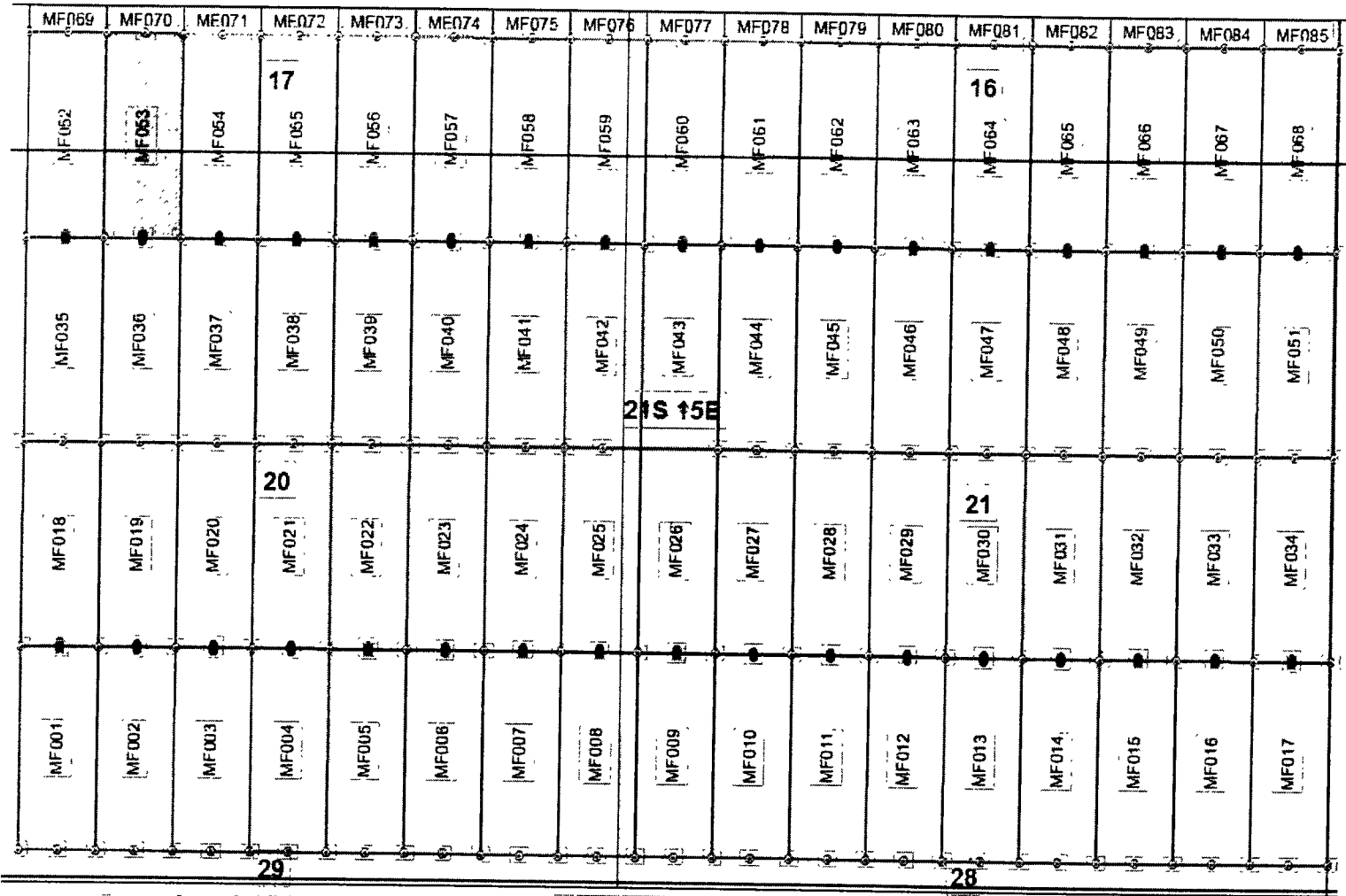


By: Donna J. Fischer, for and in behalf of Kennecott Exploration Company

RECEIVED
COUNTY RECORDER'S OFFICE
2017 JUN 21 10:19 AM

AM04412991

Lode Mining Claim Map of the MF053 Lode Claim,
attached to and made a part of the Location Notice



Mansfield Lode Mining Claims
T21S, R15E, G&SRM
Santa Cruz County, Arizona
Located November 12, 2016 - January 9, 2017

Mansfield Claim Block, Arizona Map 1A

Claims Filed By:
Kennecott Exploration
Company
4700 Daybreak Parkway
South Jordan, UT 84008

Map Scale: 1" = 1,000'



The Claim is located in: Section 20, Township 21S, Range 15E, G&SRM, Santa Cruz County, Arizona.

TIE: The Location Monument of this claim is approximately 24634 feet West and 15145 feet North from the NE corner of Section 1, T22S, R15E, G&SRM, Santa Cruz County, Arizona. The claim is 1480' long x 572' wide.

Monuments are 1-1/2" x 1-1/2" x 5' wood posts projecting at least four feet above the ground. Location monuments are generally set 20' inside the North or South endline along the center of each claim unless otherwise depicted.

ANCU41299

RECEIVED
COUNTY CLERK
SANTA CRUZ COUNTY, ARIZONA

When recorded return to:
Rio Tinto
Attn: Kennecott Exploration Company – Land Dept.
4700 Daybreak Parkway
South Jordan, UT 84009

ARIZONA NOTICE OF LOCATION
(LODE CLAIM)

NOTICE IS HEREBY GIVEN THAT KENNECOTT EXPLORATION COMPANY, whose mailing address is 4700 Daybreak Parkway, South Jordan, Utah 84009 by its undersigned representative, makes this location of the MF054 Lode Mining Claim, in Santa Cruz County, Arizona.

The general course of the claim is from the North to South, and said claim is within the:

<u>Quarter</u>	<u>Section</u>	<u>Township</u>	<u>Range</u>
NW	20	21S	15E
SW	17	21S	15E

G&SRM, Santa Cruz County, Arizona.


This claim is 1480 feet in length and 572 feet in width. This Notice of Location is posted on the centerline of the claim. The claim runs from the location monument on which this Notice is posted 20 feet in a south direction to the South end line and 1460 feet in a north direction to the North end line. The claim boundaries are marked by six monuments, one at each corner and one at the center of each endline. The location monument on which this Notice is posted is situated within Section 20, Township 21S, Range 15E, G&SRM, Santa Cruz County, Arizona and is approximately 24062 feet West and 15145 feet North from the NE corner of Section 1, Township 22 South, Range 15 East, G&SRM, Santa Cruz County, Arizona.

The undersigned claims the ground as depicted on the map that is attached to a copy of this Notice of Location filed in the office of the County Recorder, Santa Cruz County, Arizona.

The claim has been monumented in accordance with State and Federal law. Corner, end centers and location monuments are posts, 1-1/2" x 1-1/2" x 5' projecting at least 4' above the ground.

Located, dated and posted on the ground the 13 day of November, 2016.

KENNECOTT EXPLORATION COMPANY

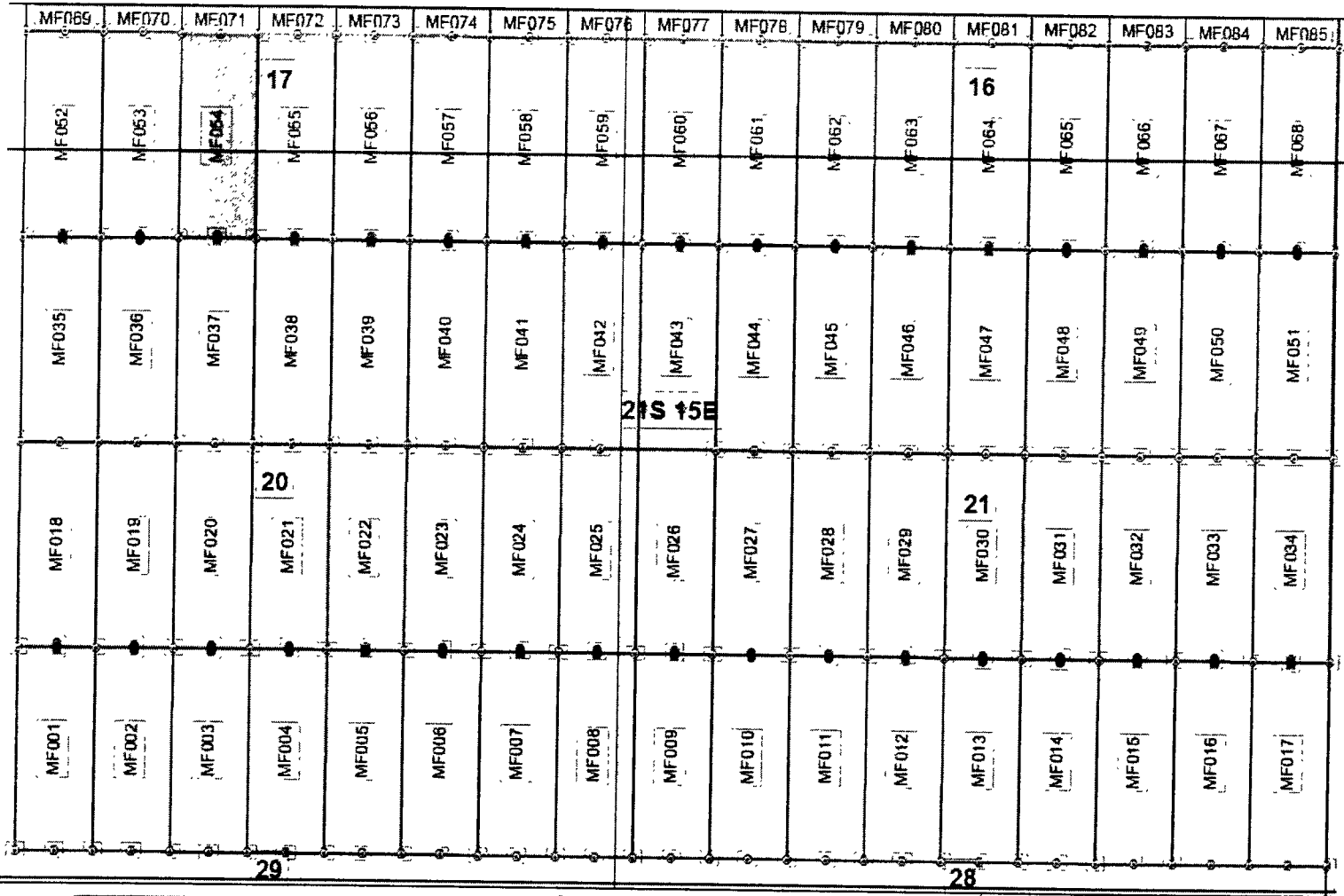


By: Donna J. Fischer, for and in behalf of Kennecott Exploration Company

2017 NOV 13 10:00 AM
RECEIVED
COUNTY RECORDER
SANTA CRUZ COUNTY, ARIZONA

AM0441300

Lode Mining Claim Map of the MF054 Lode Claim,
attached to and made a part of the Location Notice



Mansfield Lode Mining Claims
T21S, R15E, G&SRM
Santa Cruz County, Arizona
Located November 12, 2016 - January 9, 2017

Mansfield Claim Block, Arizona Map 1A

Claims Filed By-
Kennecott Exploration
Company
4700 Daybreak Parkway
South Jordan, UT 84009

Map Scale: 1" = 1,000'



RECEIVED
JAN 10 2017

AMC 41300

The Claim is located in: Section 20, Township 21S, Range 15E, G&SRM, Santa Cruz County, Arizona.

TIE: The Location Monument of this claim is approximately 24062 feet West and 15145 feet North from the NE corner of Section 1, T22S, R15E, G&SRM, Santa Cruz County, Arizona. The claim is 1480' long x 572' wide.

Monuments are 1-1/2" x 1-1/2" x 5' wood posts projecting at least four feet above the ground. Location monuments are generally set 20' inside the North or South endline along the center of each claim unless otherwise depicted.

When recorded return to:
 Rio Tinto
 Attn: Kennecott Exploration Company – Land Dept.
 4700 Daybreak Parkway
 South Jordan, UT 84009

**ARIZONA NOTICE OF LOCATION
 (LODE CLAIM)**

NOTICE IS HEREBY GIVEN THAT KENNECOTT EXPLORATION COMPANY, whose mailing address is 4700 Daybreak Parkway, South Jordan, Utah 84009 by its undersigned representative, makes this location of the MF055 Lode Mining Claim, in Santa Cruz County, Arizona.

The general course of the claim is from the North to South, and said claim is within the:

<u>Quarter</u>	<u>Section</u>	<u>Township</u>	<u>Range</u>
NE	20	21S	15E
NW	20	21S	15E
SW	17	21S	15E
SE	17	21S	15E

G&SRM, Santa Cruz County, Arizona.


This claim is 1480 feet in length and 572 feet in width. This Notice of Location is posted on the centerline of the claim. The claim runs from the location monument on which this Notice is posted 20 feet in a south direction to the South end line and 1460 feet in a north direction to the North end line. The claim boundaries are marked by six monuments, one at each corner and one at the center of each endline. The location monument on which this Notice is posted is situated within Section 20, Township 21S, Range 15E, G&SRM, Santa Cruz County, Arizona and is approximately 23490 feet West and 15145 feet North from the NE corner of Section 1, Township 22 South, Range 15 East, G&SRM, Santa Cruz County, Arizona.

The undersigned claims the ground as depicted on the map that is attached to a copy of this Notice of Location filed in the office of the County Recorder, Santa Cruz County, Arizona.

The claim has been monumented in accordance with State and Federal law. Corner and centers and location monuments are posts, 1-1/2" x 1-1/2" x 5' projecting at least 4' above the ground.

Located, dated and posted on the ground the 13 day of November, 2016.

KENNECOTT EXPLORATION COMPANY

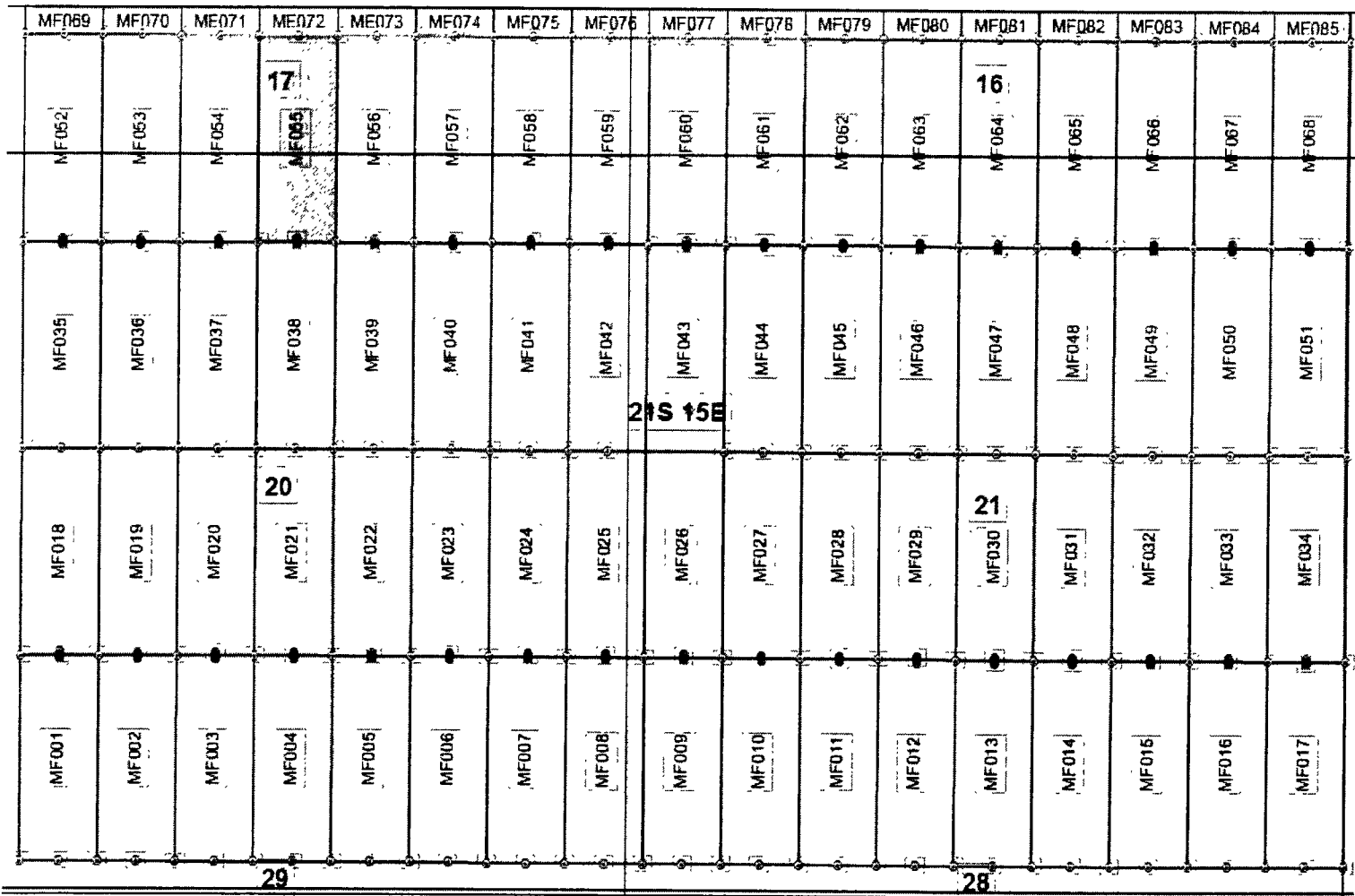


By: Donna J. Fischer, for and in behalf of Kennecott Exploration Company

RECEIVED
 COUNTY RECORDER
 SANTA CRUZ COUNTY
 ARIZONA
 2016 JAN 31 P 12:47

AM0441301

Lode Mining Claim Map of the MF055 Lode Claim,
attached to and made a part of the Location Notice



Mansfield Lode Mining Claims
T21S, R15E, G&SRM
Santa Cruz County, Arizona
Located November 12, 2016 - January 9, 2017

Mansfield Claim Block, Arizona Map 1A

Claims Filed By-
Kennecott Exploration
Company
4700 Daybreak Parkway
South Jordan, UT 84009

Map Scale: 1" = 1,000'



The Claim is located in: Section 20, Township 21S, Range 15E, G&SRM, Santa Cruz County, Arizona.

TIE: The Location Monument of this claim is approximately 23490 feet West and 15145 feet North from the NE corner of Section 1, T22S, R15E, G&SRM, Santa Cruz County, Arizona. The claim is 1450' long x 72' wide.

Monuments are 1-1/2" x 1-1/2" x 5' wood posts projecting at least four feet above the ground. Location monuments are generally set 20' inside the North or South endline along the center of each claim unless otherwise depicted.

AMC 41301

RECEIVED
BLM
SANTA CRUZ COUNTY OFFICE
2016 JUN 31 PM 12:47

When recorded return to:
Rio Tinto
Attn: Kennecott Exploration Company – Land Dept.
4700 Daybreak Parkway
South Jordan, UT 84009

ARIZONA NOTICE OF LOCATION
(LODE CLAIM)

NOTICE IS HEREBY GIVEN THAT KENNECOTT EXPLORATION COMPANY, whose mailing address is 4700 Daybreak Parkway, South Jordan, Utah 84009 by its undersigned representative, makes this location of the MF056 Lode Mining Claim, in Santa Cruz County, Arizona.

The general course of the claim is from the North to South, and said claim is within the:

<u>Quarter</u>	<u>Section</u>	<u>Township</u>	<u>Range</u>
NE	20	21S	15E
SE	17	21S	15E

G&SRM, Santa Cruz County, Arizona.


This claim is 1480 feet in length and 572 feet in width. This Notice of Location is posted on the centerline of the claim. The claim runs from the location monument on which this Notice is posted 20 feet in a south direction to the South end line and 1460 feet in a north direction to the North end line. The claim boundaries are marked by six monuments, one at each corner and one at the center of each endline. The location monument on which this Notice is posted is situated within Section 20, Township 21S, Range 15E, G&SRM, Santa Cruz County, Arizona and is approximately 22919 feet West and 15145 feet North from the NE corner of Section 1, Township 22 South, Range 15 East, G&SRM, Santa Cruz County, Arizona.

The undersigned claims the ground as depicted on the map that is attached to a copy of this Notice of Location filed in the office of the County Recorder, Santa Cruz County, Arizona.

The claim has been monumented in accordance with State and Federal law. Corner, end centers and location monuments are posts, 1-1/2" x 1-1/2" x 5' projecting at least 4' above the ground.

Located, dated and posted on the ground the 13 day of November, 2016.

KENNECOTT EXPLORATION COMPANY

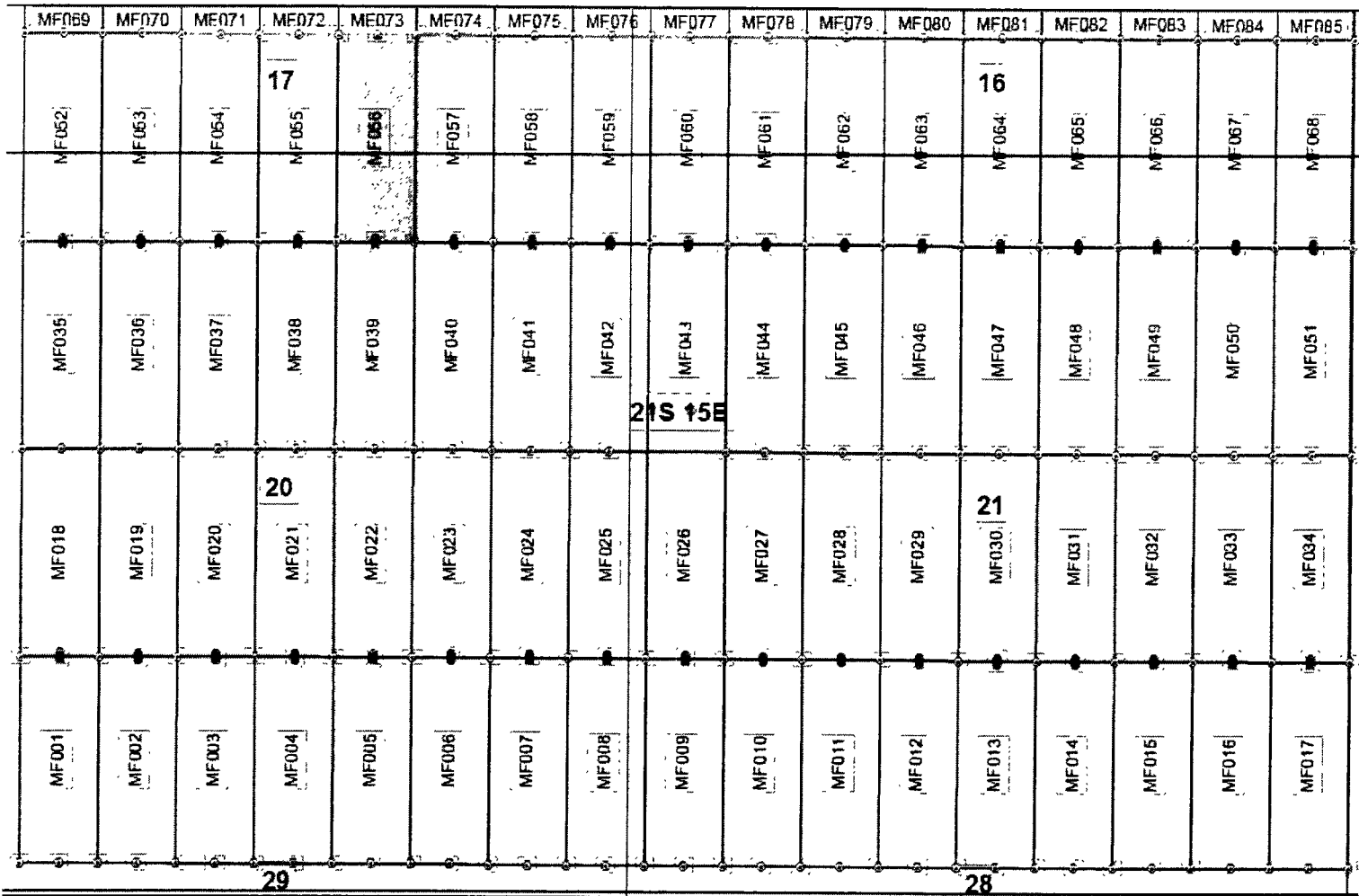


By: Donna J. Fischer, for and in behalf of Kennecott Exploration Company

RECEIVED
BLM AZ STATE OFFICE
2017 JAN 31 12:47
PHOENIX, ARIZONA

AMC 441302

Lode Mining Claim Map of the MF056 Lode Claim,
attached to and made a part of the Location Notice



Mansfield Lode Mining Claims
T21S, R15E, G&SRM
Santa Cruz County, Arizona
Located November 12, 2016 - January 9, 2017

Mansfield Claim Block, Arizona Map 1A:

Claims Filed By-
Kennecott Exploration
Company
4700 Daybreak Parkway
South Jordan, UT 84009

Map Scale: 1" = 1,000'



The Claim is located in: Section 20, Township 21S, Range 15E, G&SRM, Santa Cruz County, Arizona.

TIE: The Location Monument of this claim is approximately 22919 feet West and 15145 feet North from the NE corner of Section 1, T22S, R15E, G&SRM, Santa Cruz County, Arizona. The claim is 1480' long x 1480' wide.

Monuments are 1-1/2" x 1-1/2" x 5' wood posts projecting at least four feet above the ground. Location monuments are generally set 20' inside the North or South endline along the center of each claim unless otherwise depicted.

RECEIVED
 BLM ARIZONA STATE OFFICE
 2017 MAR 1 09 47
 PUNTA, ARIZONA

AMC441302

When recorded return to:
Rio Tinto
Attn: Kennecott Exploration Company – Land Dept.
4700 Daybreak Parkway
South Jordan, UT 84009

ARIZONA NOTICE OF LOCATION
(LODE CLAIM)

NOTICE IS HEREBY GIVEN THAT KENNECOTT EXPLORATION COMPANY, whose mailing address is 4700 Daybreak Parkway, South Jordan, Utah 84009 by its undersigned representative, makes this location of the MF057 Lode Mining Claim, in Santa Cruz County, Arizona.

The general course of the claim is from the North to South, and said claim is within the:

<u>Quarter</u>	<u>Section</u>	<u>Township</u>	<u>Range</u>
NE	20	21S	15E
SE	17	21S	15E

G&SRM, Santa Cruz County, Arizona.


This claim is 1480 feet in length and 572 feet in width. This Notice of Location is posted on the centerline of the claim. The claim runs from the location monument on which this Notice is posted 20 feet in a south direction to the South end line and 1460 feet in a north direction to the North end line. The claim boundaries are marked by six monuments, one at each corner and one at the center of each endline. The location monument on which this Notice is posted is situated within Section 20, Township 21S, Range 15E, G&SRM, Santa Cruz County, Arizona and is approximately 22347 feet West and 15145 feet North from the NE corner of Section 1, Township 22 South, Range 15 East, G&SRM, Santa Cruz County, Arizona.

The undersigned claims the ground as depicted on the map that is attached to a copy of this Notice of Location filed in the office of the County Recorder, Santa Cruz County, Arizona.

The claim has been monumented in accordance with State and Federal law. Corner, end centers and location monuments are posts, 1-1/2" x 1-1/2" x 5' projecting at least 4' above the ground.

Located, dated and posted on the ground the 14 day of November, 2016

KENNECOTT EXPLORATION COMPANY

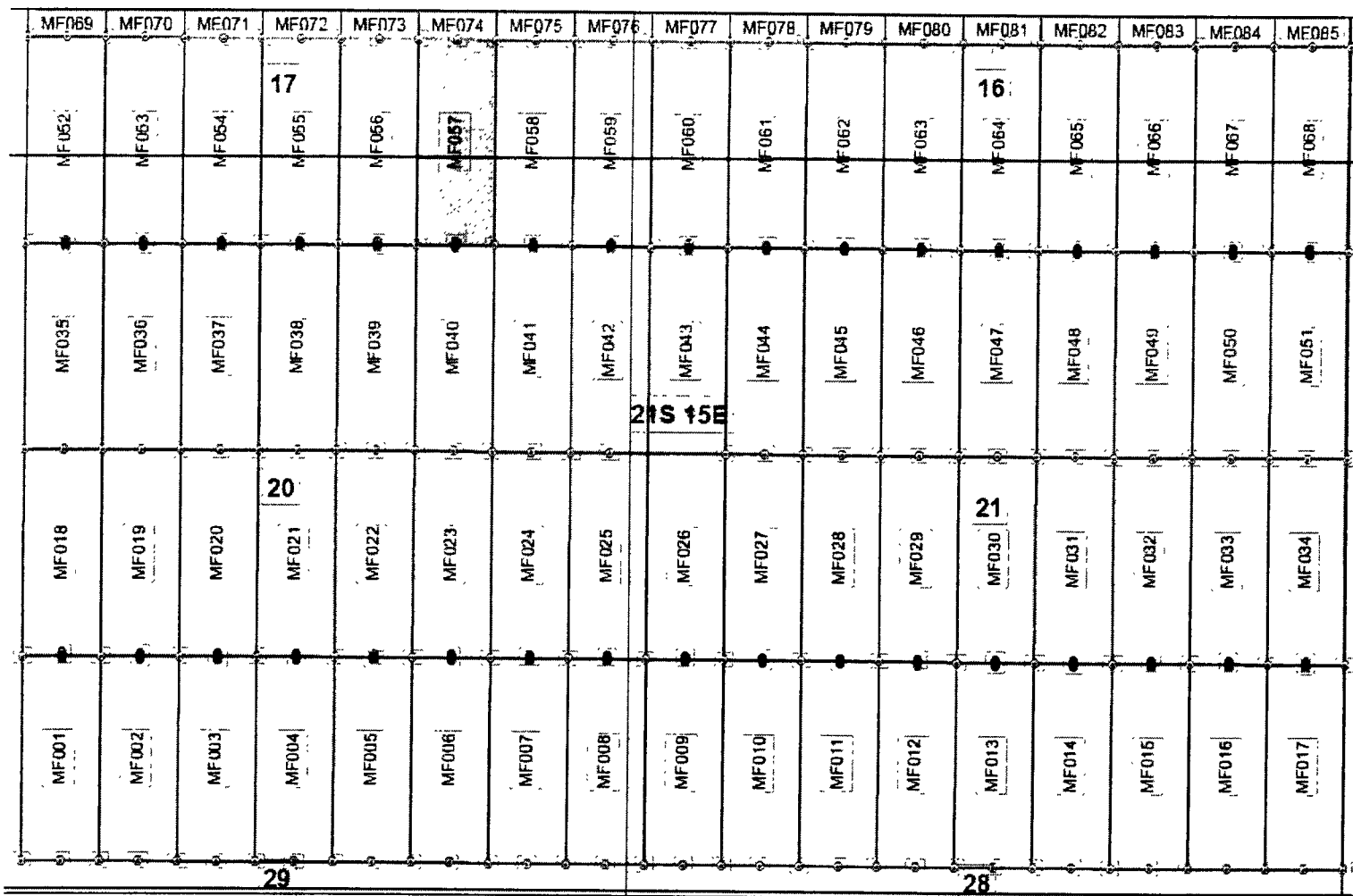


By: Donna J. Fischer, for and in behalf of Kennecott Exploration Company

RECEIVED
BLM AZ STATE OFFICE
2017 JAN 31 P 12:47
PHOENIX, ARIZONA

AMC441303

Lode Mining Claim Map of the MF057 Lode Claim,
attached to and made a part of the Location Notice



Mansfield Lode Mining Claims
T21S, R15E, G&SRM
Santa Cruz County, Arizona
Located November 12, 2016 - January 9, 2017

Mansfield Claim Block, Arizona Map 1A

Claims Filed By -
Kennecott Exploration
Company
4700 Daybreak Parkway
South Jordan, UT 84009

Map Scale: 1" = 1,000'



The Claim is located in: Section 20, Township 21S, Range 15E, G&SRM, Santa Cruz County, Arizona.

TIE: The Location Monument of this claim is approximately 22347 feet West and 15145 feet North from the NE corner of Section 1, T22S, R15E, G&SRM, Santa Cruz County, Arizona. The claim is 1480' long x 572' wide.

Monuments are 1-1/2" x 1-1/2" x 5' wood posts projecting at least four feet above the ground. Location monuments are generally set 20' inside the North or South endline along the center of each claim unless otherwise depicted.

RECEIVED
 ARIZONA STATE OFFICE
 PHOENIX, ARIZONA
 JAN 31 2017
 AMC 41303

When recorded return to:
Rio Tinto
Attn: Kennecott Exploration Company – Land Dept.
4700 Daybreak Parkway
South Jordan, UT 84009

ARIZONA NOTICE OF LOCATION
(LODE CLAIM)

NOTICE IS HEREBY GIVEN THAT KENNECOTT EXPLORATION COMPANY, whose mailing address is 4700 Daybreak Parkway, South Jordan, Utah 84009 by its undersigned representative, makes this location of the MF058 Lode Mining Claim, in Santa Cruz County, Arizona.

The general course of the claim is from the North to South, and said claim is within the:

<u>Quarter</u>	<u>Section</u>	<u>Township</u>	<u>Range</u>
NE	20	21S	15E
SE	17	21S	15E

G&SRM, Santa Cruz County, Arizona.


This claim is 1480 feet in length and 572 feet in width. This Notice of Location is posted on the centerline of the claim. The claim runs from the location monument on which this Notice is posted 20 feet in a south direction to the South end line and 1460 feet in a north direction to the North end line. The claim boundaries are marked by six monuments, one at each corner and one at the center of each endline. The location monument on which this Notice is posted is situated within Section 20, Township 21S, Range 15E, G&SRM, Santa Cruz County, Arizona and is approximately 21775 feet West and 15145 feet North from the NE corner of Section 1, Township 22 South, Range 15 East, G&SRM, Santa Cruz County, Arizona.

The undersigned claims the ground as depicted on the map that is attached to a copy of this Notice of Location filed in the office of the County Recorder, Santa Cruz County, Arizona.

The claim has been monumented in accordance with State and Federal law. Corner, and centers and location monuments are posts, 1-1/2" x 1-1/2" x 5' projecting at least 4' above the ground.

Located, dated and posted on the ground the 13 day of November, 2016

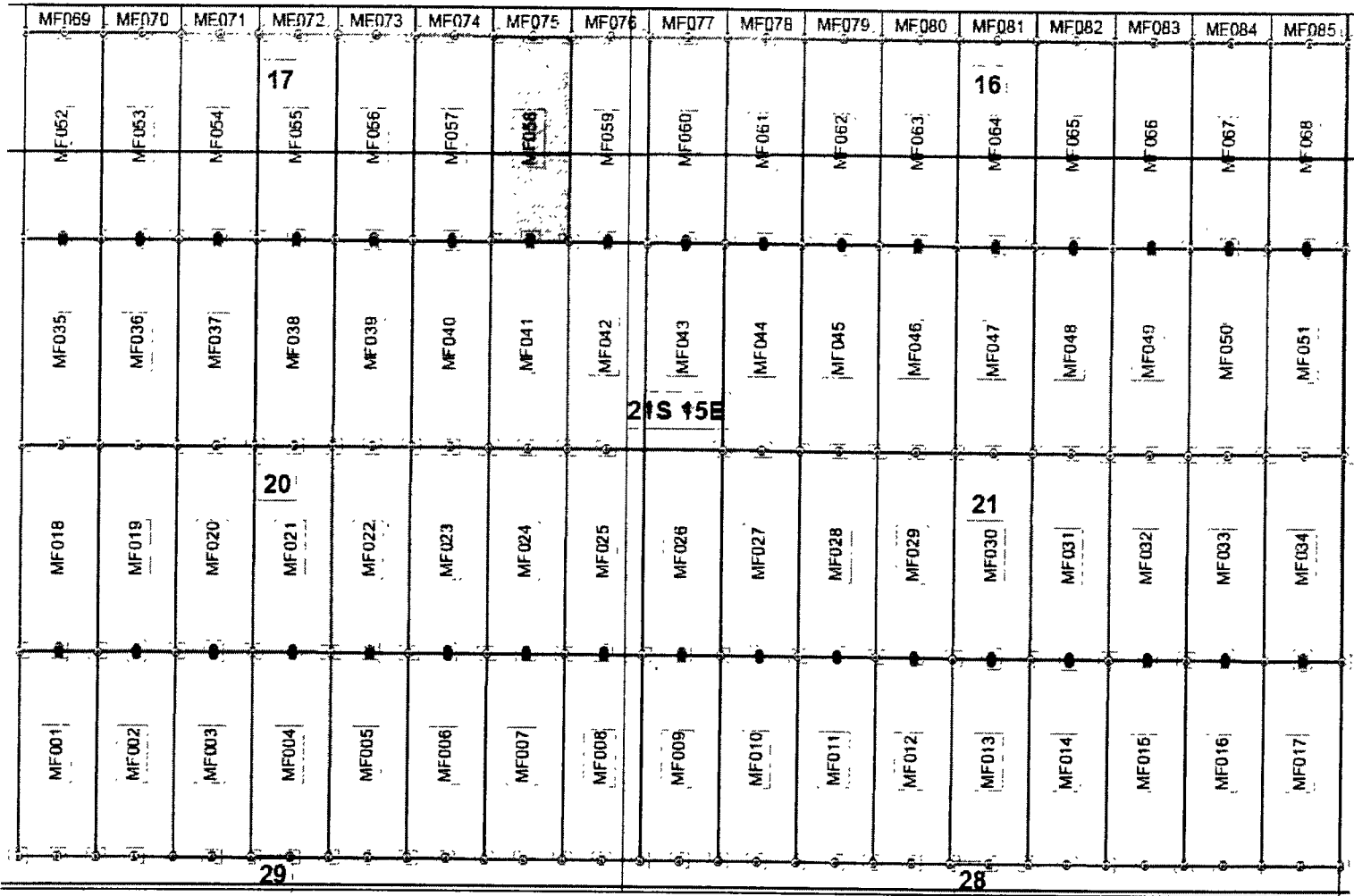
KENNECOTT EXPLORATION COMPANY


By: Donna J. Fischer, for and in behalf of Kennecott Exploration Company

RECEIVED
BIRMINGHAM STATE OFFICE
2011 JAN 31 P 12:41
PHOENIX, ARIZONA

AN0441304

Lode Mining Claim Map of the MF058 Lode Claim,
attached to and made a part of the Location Notice



Mansfield Lode Mining Claims
T21S, R15E, G&SRM
Santa Cruz County, Arizona
Located November 12, 2016 - January 9, 2017

Mansfield Claim Block, Arizona Map 1A

Claims Filed By-
Kennecott Exploration
Company
4700 Daybreak Parkway
South Jordan, UT 84009

Map Scale: 1" = 1,000'



The Claim is located in: Section 20, Township 21S, Range 15E, G&SRM, Santa Cruz County, Arizona

TIE: The Location Monument of this claim is approximately 21775 feet West and 1514 feet North from the NE corner of Section 1, T22S, R15E, G&SRM, Santa Cruz County, Arizona. The claim is 1480' long x 57' wide.

Monuments are 1-1/2" x 1-1/2" x 5' wood posts projecting at least four feet above the ground. Location monuments are generally set 20' inside the North or South endline along the center of each claim unless otherwise depicted.

RECEIVED
BLM AZ STATE OFFICE
2017 JAN 10 08 48
PHOENIX, ARIZONA

ANCH 41304

When recorded return to:
Rio Tinto
Attn: Kennecott Exploration Company – Land Dept.
4700 Daybreak Parkway
South Jordan, UT 84009

ARIZONA NOTICE OF LOCATION
(LODE CLAIM)

NOTICE IS HEREBY GIVEN THAT KENNECOTT EXPLORATION COMPANY, whose mailing address is 4700 Daybreak Parkway, South Jordan, Utah 84009 by its undersigned representative, makes this location of the MF059 Lode Mining Claim, in Santa Cruz County, Arizona.

The general course of the claim is from the North to South, and said claim is within the:

<u>Quarter</u>	<u>Section</u>	<u>Township</u>	<u>Range</u>
NE	20	21S	15E
SW	16	21S	15E
SE	17	21S	15E
NW	21	21S	15E

G&SRM, Santa Cruz County, Arizona.


This claim is 1480 feet in length and 572 feet in width. This Notice of Location is posted on the centerline of the claim. The claim runs from the location monument on which this Notice is posted 20 feet in a south direction to the South end line and 1460 feet in a north direction to the North end line. The claim boundaries are marked by six monuments, one at each corner and one at the center of each endline. The location monument on which this Notice is posted is situated within Section 20, Township 21S, Range 15E, G&SRM, Santa Cruz County, Arizona and is approximately 21204 feet West and 15145 feet North from the NE corner of Section 1, Township 22 South, Range 15 East, G&SRM, Santa Cruz County, Arizona.

The undersigned claims the ground as depicted on the map that is attached to a copy of this Notice of Location filed in the office of the County Recorder, Santa Cruz County, Arizona.

The claim has been monumented in accordance with State and Federal law. Corner, end centers and location monuments are posts, 1-1/2" x 1-1/2" x 5' projecting at least 4' above the ground.

Located, dated and posted on the ground the 14 day of November, 2016.

KENNECOTT EXPLORATION COMPANY



By: Donna J. Fischer, for and in behalf of Kennecott Exploration Company

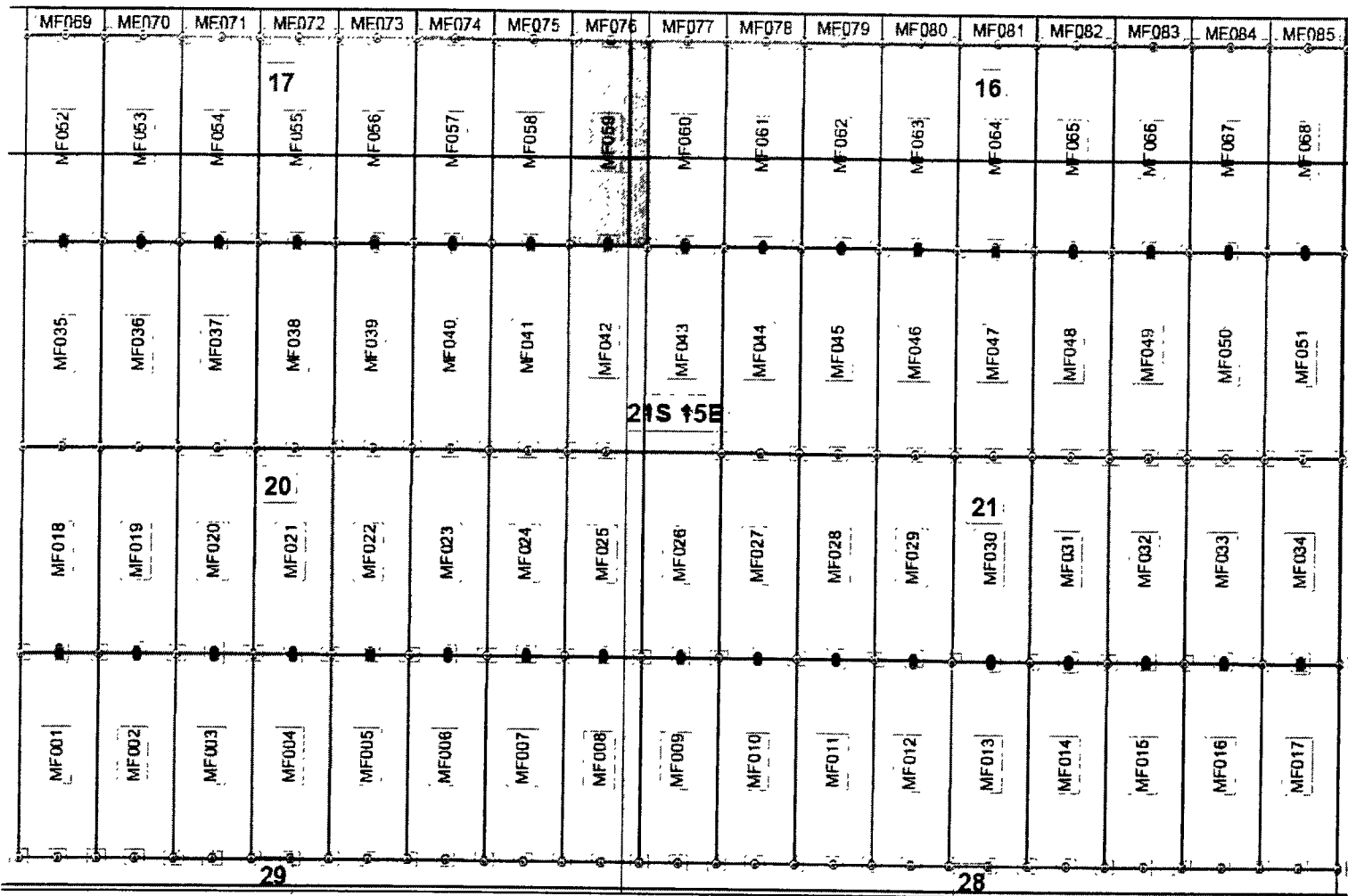
PROPERTY, ARIZONA

2017 JAN 31 12:48

RECEIVED
BLM AZ STATE OFFICE

AN0441308

Lode Mining Claim Map of the MF059 Lode Claim,
attached to and made a part of the Location Notice



Mansfield Lode Mining Claims
T21S, R15E, G&SRM
Santa Cruz County, Arizona
Located November 12, 2016 - January 9, 2017

Mansfield Claim Block, Arizona Map 1A

Claims Filed By-
Kennecott Exploration
Company
4700 Drybreak Parkway
South Jordan, UT 84009

Map Scale: 1" = 1,000'

RECEIVED
 BLM ARIZONA STATE OFFICE
 JAN 31 12:48 PM '17
 ANCH 41308

The Claim is located in: Section 20, Township 21S, Range 15E, G&SRM, Santa Cruz County, Arizona.
 TIE: The Location Monument of this claim is approximately 21204 feet West and 15145 feet North from the NE corner of Section 1, T22S, R15E, G&SRM, Santa Cruz County, Arizona. The claim is 1480' long x 572' wide.

Monuments are 1-1/2" x 1-1/2" x 5' wood posts projecting at least four feet above the ground. Location monuments are generally set 20' inside the North or South endline along the center of each claim unless otherwise depicted.

When recorded return to:
Rio Tinto
Attn: Kennecott Exploration Company – Land Dept.
4700 Daybreak Parkway
South Jordan, UT 84009

ARIZONA NOTICE OF LOCATION
(LODE CLAIM)

NOTICE IS HEREBY GIVEN THAT KENNECOTT EXPLORATION COMPANY, whose mailing address is 4700 Daybreak Parkway, South Jordan, Utah 84009 by its undersigned representative, makes this location of the MF060 Lode Mining Claim, in Santa Cruz County, Arizona.

The general course of the claim is from the North to South, and said claim is within the:

<u>Quarter</u>	<u>Section</u>	<u>Township</u>	<u>Range</u>
NW	21	21S	15E
SW	16	21S	15E

G&SRM, Santa Cruz County, Arizona.


This claim is 1480 feet in length and 572 feet in width. This Notice of Location is posted on the centerline of the claim. The claim runs from the location monument on which this Notice is posted 20 feet in a south direction to the South end line and 1460 feet in a north direction to the North end line. The claim boundaries are marked by six monuments, one at each corner and one at the center of each endline. The location monument on which this Notice is posted is situated within Section 21, Township 21S, Range 15E, G&SRM, Santa Cruz County, Arizona and is approximately 20632 feet West and 15145 feet North from the NE corner of Section 1, Township 22 South, Range 15 East, G&SRM, Santa Cruz County, Arizona.

The undersigned claims the ground as depicted on the map that is attached to a copy of this Notice of Location filed in the office of the County Recorder, Santa Cruz County, Arizona.

The claim has been monumented in accordance with State and Federal law. Corner, end centers and location monuments are posts, 1-1/2" x 1-1/2" x 5' projecting at least 4' above the ground.

Located, dated and posted on the ground the 13 day of November, 2016.

KENNECOTT EXPLORATION COMPANY



By: Donna J. Fischer, for and in behalf of Kennecott Exploration Company

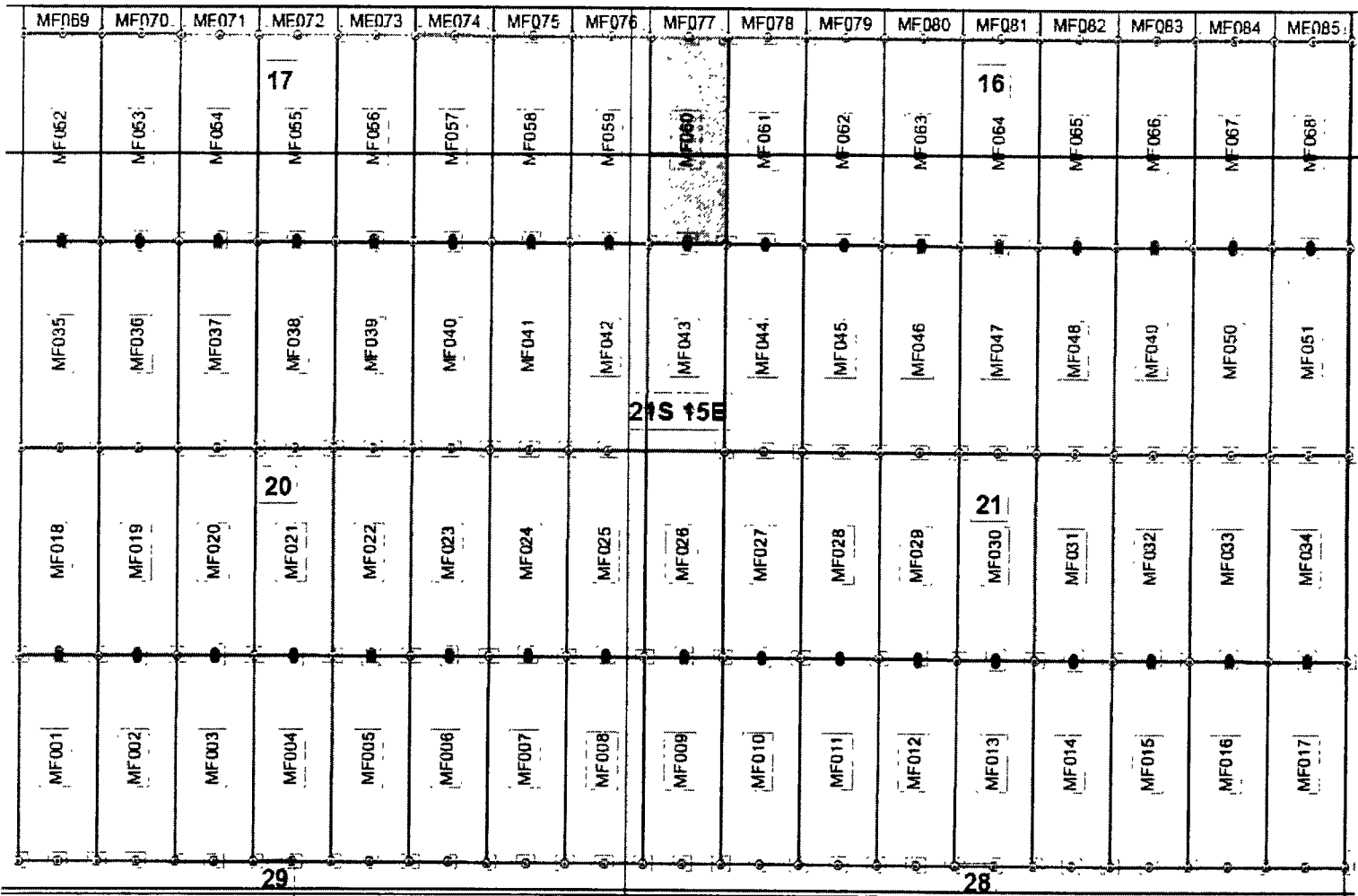
RECEIVED ARIZONA

2011 JAN 31 PM 12:48

RECEIVED
BLM AZ STATE OFFICE

AMC 441306

Lode Mining Claim Map of the MF060 Lode Claim,
attached to and made a part of the Location Notice



Mansfield Lode Mining Claims
T21S, R15E, G&SRM
Santa Cruz County, Arizona
Located November 12, 2016 - January 9, 2017

Mansfield Claim Block, Arizona Map 1A

Claims Filed By-
Kennecott Exploration
Company
4700 Daybreak Parkway
South Jordan, UT 84009

Map Scale: 1" = 1,000'



The Claim is located in: Section 21, Township 21S, Range 15E, G&SRM, Santa Cruz County, Arizona

TIE: The Location Monument of this claim is approximately 20632 feet West and 15145 feet North from the NE corner of Section 1, T22S, R15E, G&SRM, Santa Cruz County, Arizona. The claim is 1480' long x 572' wide.

Monuments are 1-1/2" x 1-1/2" x 5' wood posts projecting at least four feet above the ground. Location monuments are generally set 20' inside the North or South endline along the center of each claim unless otherwise depicted.

RECEIVED
 BLM AZ STATE OFFICE
 2017 JAN 31 12:48
 ANCH41306

When recorded return to:
Rio Tinto
Attn: Kennecott Exploration Company – Land Dept.
4700 Daybreak Parkway
South Jordan, UT 84009

ARIZONA NOTICE OF LOCATION
(LODE CLAIM)

NOTICE IS HEREBY GIVEN THAT KENNECOTT EXPLORATION COMPANY, whose mailing address is 4700 Daybreak Parkway, South Jordan, Utah 84009 by its undersigned representative, makes this location of the MF061 Lode Mining Claim, in Santa Cruz County, Arizona.

The general course of the claim is from the North to South, and said claim is within the:

<u>Quarter</u>	<u>Section</u>	<u>Township</u>	<u>Range</u>
NW	21	21S	15E
SW	16	21S	15E

G&SRM, Santa Cruz County, Arizona.

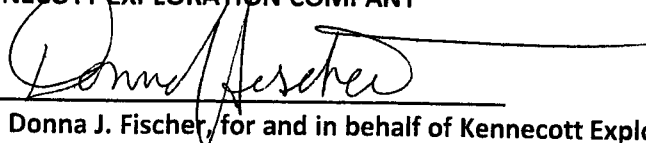
This claim is 1480 feet in length and 572 feet in width. This Notice of Location is posted on the centerline of the claim. The claim runs from the location monument on which this Notice is posted 20 feet in a south direction to the South end line and 1460 feet in a north direction to the North end line. The claim boundaries are marked by six monuments, one at each corner and one at the center of each endline. The location monument on which this Notice is posted is situated within Section 21, Township 21S, Range 15E, G&SRM, Santa Cruz County, Arizona and is approximately 20060 feet West and 15145 feet North from the NE corner of Section 1, Township 22 South, Range 15 East, G&SRM, Santa Cruz County, Arizona.

The undersigned claims the ground as depicted on the map that is attached to a copy of this Notice of Location filed in the office of the County Recorder, Santa Cruz County, Arizona.

The claim has been monumented in accordance with State and Federal law. Corner, end centers and location monuments are posts, 1-1/2" x 1-1/2" x 5' projecting at least 4' above the ground.

Located, dated and posted on the ground the 14 day of November, 2016.

KENNECOTT EXPLORATION COMPANY


By: Donna J. Fischer, for and in behalf of Kennecott Exploration Company

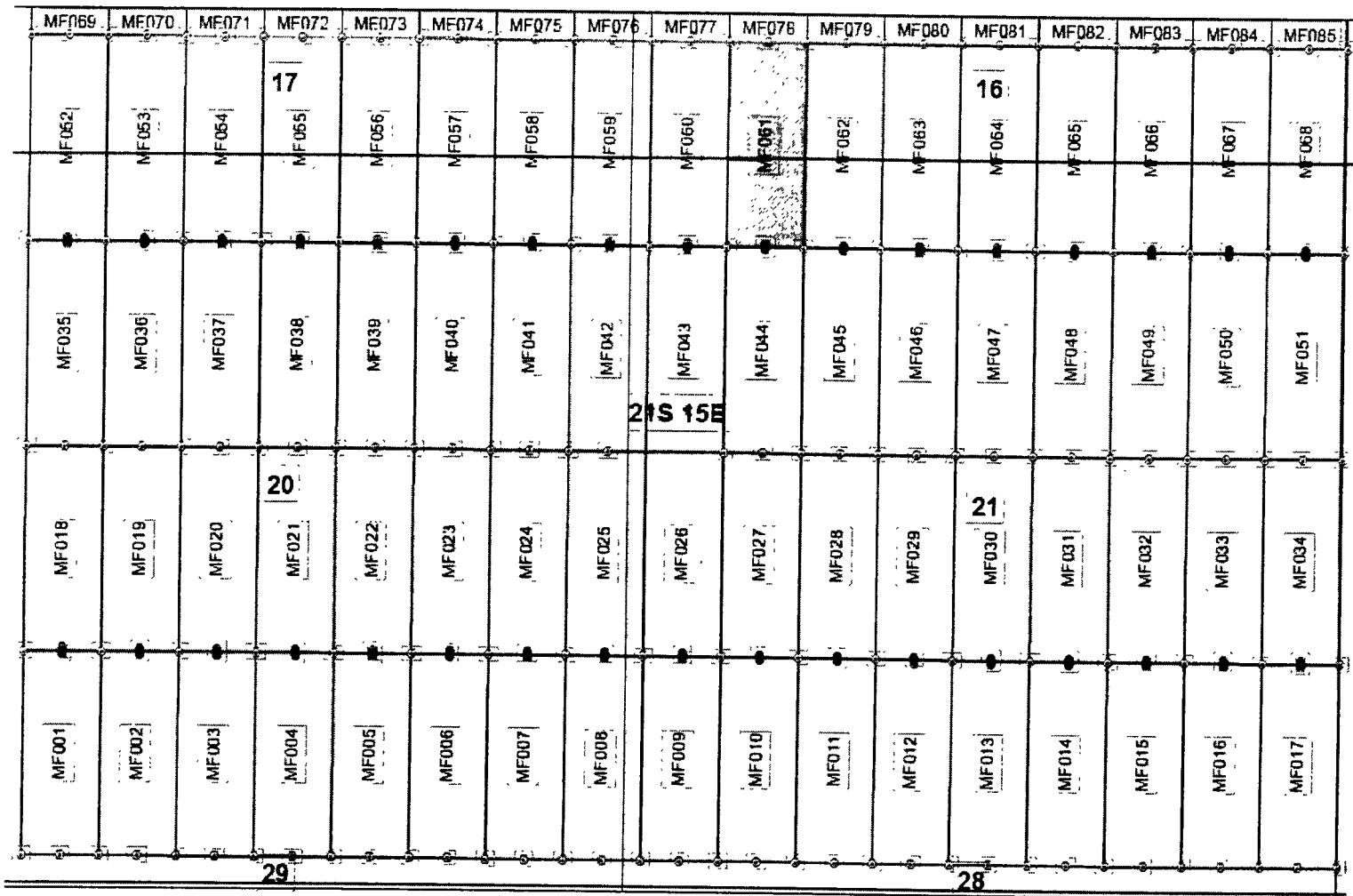
DIRECTOR, MINING

2017 JAN 31 PM 2:48

RECEIVED
BLM AZ STATE OFFICE

AM0441307

Lode Mining Claim Map of the MF061 Lode Claim,
attached to and made a part of the Location Notice



Mansfield Lode Mining Claims
T21S, R15E, G&SRM
Santa Cruz County, Arizona
Located November 12, 2016 - January 9, 2017

Mansfield Claim Block, Arizona Map 1A

Claims Filed By-
Kennecott Exploration
Company
4700 Daybreak Parkway
South Jordan, UT 84009

Map Scale: 1" = 1,000'



The Claim is located in: Section 21, Township 21S, Range 15E, G&SRM, Santa Cruz County, Arizona

TIE: The Location Monument of this claim is approximately 20060 feet West and 15145 feet North from the NE corner of Section 1, T22S, R15E, G&SRM, Santa Cruz County, Arizona. The claim is 1480' long x 572' wide.

Monuments are 1-1/2" x 1-1/2" x 5' wood posts projecting at least four feet above the ground. Location monuments are generally set 20' inside the North or South endline along the center of each claim unless otherwise depicted.

RECEIVED
 BLM AZ ST/FEED OFFICE
 2018 JAN 31 P 3:18
 AM0441307

When recorded return to:
Rio Tinto
Attn: Kennecott Exploration Company – Land Dept.
4700 Daybreak Parkway
South Jordan, UT 84009

ARIZONA NOTICE OF LOCATION
(LODE CLAIM)

NOTICE IS HEREBY GIVEN THAT KENNECOTT EXPLORATION COMPANY, whose mailing address is 4700 Daybreak Parkway, South Jordan, Utah 84009 by its undersigned representative, makes this location of the MF062 Lode Mining Claim, in Santa Cruz County, Arizona.

The general course of the claim is from the North to South, and said claim is within the:

<u>Quarter</u>	<u>Section</u>	<u>Township</u>	<u>Range</u>
NW	21	21S	15E
SW	16	21S	15E

G&SRM, Santa Cruz County, Arizona.


This claim is 1480 feet in length and 572 feet in width. This Notice of Location is posted on the centerline of the claim. The claim runs from the location monument on which this Notice is posted 20 feet in a south direction to the South end line and 1460 feet in a north direction to the North end line. The claim boundaries are marked by six monuments, one at each corner and one at the center of each endline. The location monument on which this Notice is posted is situated within Section 21, Township 21S, Range 15E, G&SRM, Santa Cruz County, Arizona and is approximately 19489 feet West and 15145 feet North from the NE corner of Section 1, Township 22 South, Range 15 East, G&SRM, Santa Cruz County, Arizona.

The undersigned claims the ground as depicted on the map that is attached to a copy of this Notice of Location filed in the office of the County Recorder, Santa Cruz County, Arizona.

The claim has been monumented in accordance with State and Federal law. Corner, end centers and location monuments are posts, 1-1/2" x 1-1/2" x 5' projecting at least 4' above the ground.

Located, dated and posted on the ground the 14 day of November, 2016.

KENNECOTT EXPLORATION COMPANY


By: Donna J. Fischer, for and in behalf of Kennecott Exploration Company

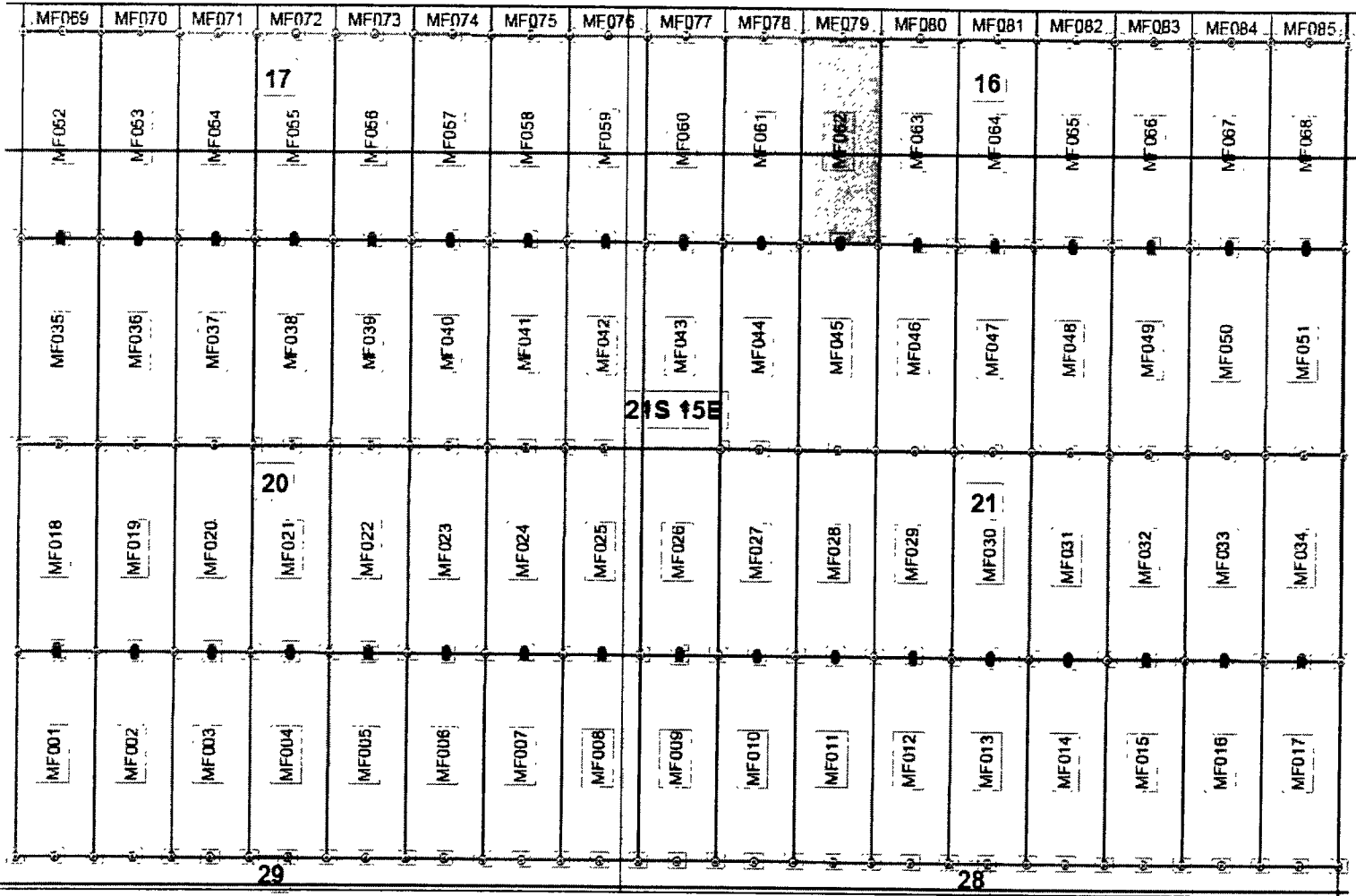
PROCESSED
ARIZONA

2017 JAN 31 P 12:53

RECEIVED
BLM AZ STATE OFFICE

AM041300

Lode Mining Claim Map of the MF062 Lode Claim,
attached to and made a part of the Location Notice



Mansfield Lode Mining Claims
T21S, R15E, G&SRM
Santa Cruz County, Arizona
Located November 12, 2016 - January 9, 2017

Mansfield Claim Block, Arizona Map 1A

Claims Filed By
Keenecott Exploration
Company
4700 Daybreak Parkway
South Jordan, UT 84099

Map Scale: 1" = 1,000'



The Claim is located in: Section 21, Township 21S, Range 15E, G&SRM, Santa Cruz County, Arizona

TIE: The Location Monument of this claim is approximately 19489 feet West and 15145 feet North from the NE corner of Section 1, T22S, R15E, G&SRM, Santa Cruz County, Arizona. The claim is 1480' long x 572' wide.

Monuments are 1-1/2" x 1-1/2" x 5' wood posts projecting at least four feet above the ground. Location monuments are generally set 20' inside the North or South endline along the center of each claim unless otherwise depicted.

RECEIVED
 STATE OFFICE
 JAN 31 PM 5:53
 SANTA CRUZ COUNTY, ARIZONA

AMO441308

When recorded return to:
Rio Tinto
Attn: Kennecott Exploration Company – Land Dept.
4700 Daybreak Parkway
South Jordan, UT 84009

ARIZONA NOTICE OF LOCATION
(LODE CLAIM)

NOTICE IS HEREBY GIVEN THAT KENNECOTT EXPLORATION COMPANY, whose mailing address is 4700 Daybreak Parkway, South Jordan, Utah 84009 by its undersigned representative, makes this location of the MF063 Lode Mining Claim, in Santa Cruz County, Arizona.

The general course of the claim is from the North to South, and said claim is within the:

<u>Quarter</u>	<u>Section</u>	<u>Township</u>	<u>Range</u>
NW	21	21S	15E
SW	16	21S	15E

G&SRM, Santa Cruz County, Arizona.

This claim is 1480 feet in length and 572 feet in width. This Notice of Location is posted on the centerline of the claim. The claim runs from the location monument on which this Notice is posted 20 feet in a south direction to the South end line and 1460 feet in a north direction to the North end line. The claim boundaries are marked by six monuments, one at each corner and one at the center of each endline. The location monument on which this Notice is posted is situated within Section 21, Township 21S, Range 15E, G&SRM, Santa Cruz County, Arizona and is approximately 18917 feet West and 15145 feet North from the NE corner of Section 1, Township 22 South, Range 15 East, G&SRM, Santa Cruz County, Arizona.

The undersigned claims the ground as depicted on the map that is attached to a copy of this Notice of Location filed in the office of the County Recorder, Santa Cruz County, Arizona.

The claim has been monumented in accordance with State and Federal law. Corner, end centers and location monuments are posts, 1-1/2" x 1-1/2" x 5' projecting at least 4' above the ground.

Located, dated and posted on the ground the 14 day of November, 2016.

KENNECOTT EXPLORATION COMPANY



By: Donna J. Fischer, for and in behalf of Kennecott Exploration Company

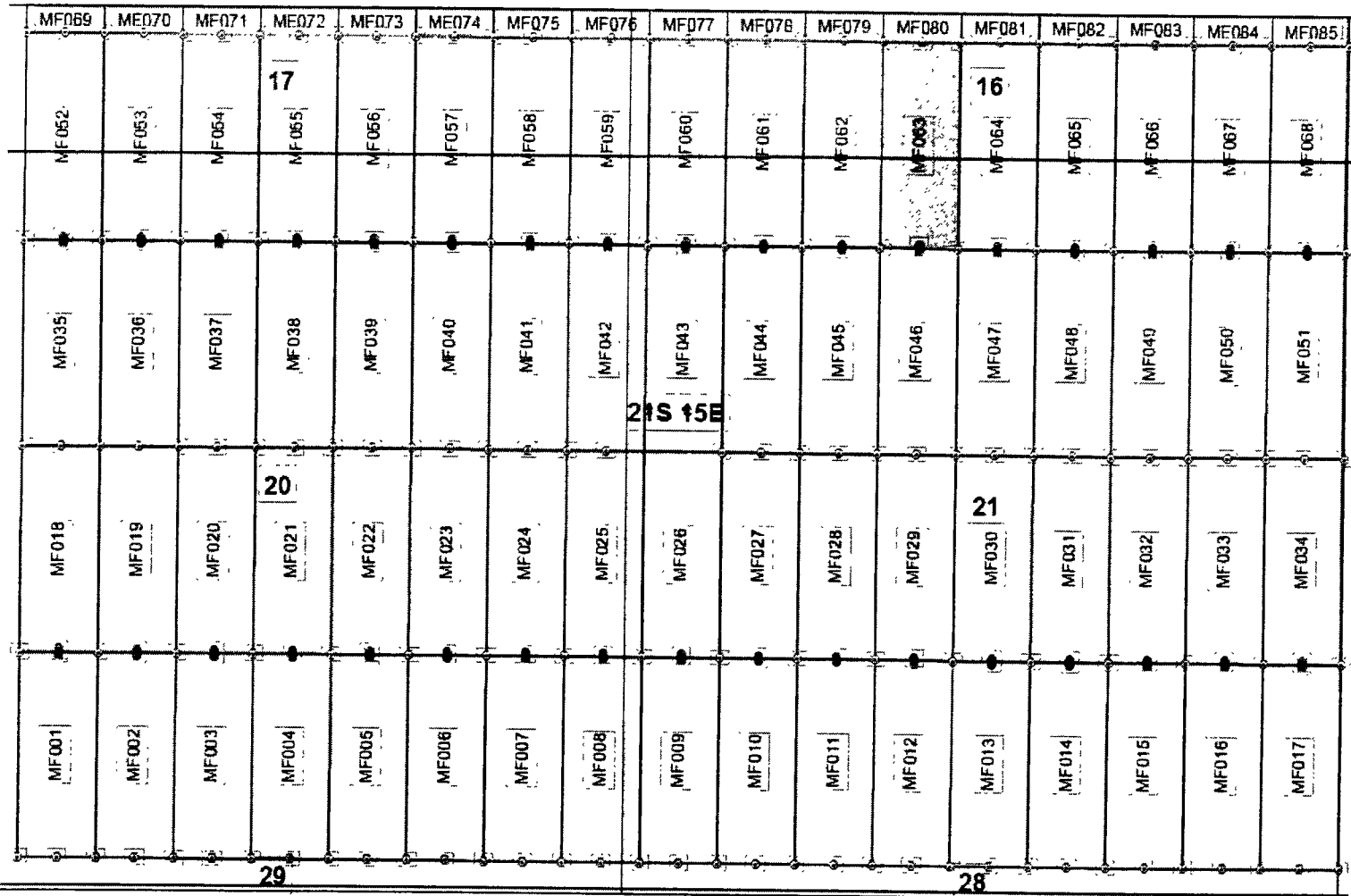
PHOTOGRAPHIC RECORD

2011 JAN 31 P 12:53

RECEIVED
BLM AZ STATE OFFICE

AMC 441309

Lode Mining Claim Map of the MF063 Lode Claim,
attached to and made a part of the Location Notice



Mansfield Lode Mining Claims
T21S, R15E, G&SRM
Santa Cruz County, Arizona
Located November 12, 2016 - January 9, 2017

Mansfield Claim Block, Arizona Map 1A

Claims Filed By-
Kennecott Exploration
Company
4700 Daybreak Parkway
South Jordan, UT 84009

Map Scale: 1" = 1,000'



The Claim is located in: Section 21, Township 21S, Range 15E, G&SRM, Santa Cruz County, Arizona.

TIE: The Location Monument of this claim is approximately 18917 feet West and 15145 feet North from the NE corner of Section 1, T22S, R15E, G&SRM, Santa Cruz County, Arizona. The claim is 1480' long x 570' wide.

Monuments are 1-1/2" x 1-1/2" x 5' wood posts projecting at least four feet above the ground. Section monuments are generally set 20' inside the North or South endline along the center of each claim, unless otherwise depicted.

AMC441309

RECEIVED
BIRMINGHAM DISTRICT OFFICE
JUN 21 P 12:53
SANTA CRUZ COUNTY, ARIZONA

When recorded return to:
Rio Tinto
Attn: Kennecott Exploration Company – Land Dept.
4700 Daybreak Parkway
South Jordan, UT 84009

ARIZONA NOTICE OF LOCATION
(LODE CLAIM)

NOTICE IS HEREBY GIVEN THAT KENNECOTT EXPLORATION COMPANY, whose mailing address is 4700 Daybreak Parkway, South Jordan, Utah 84009 by its undersigned representative, makes this location of the MF064 Lode Mining Claim, in Santa Cruz County, Arizona.

The general course of the claim is from the North to South, and said claim is within the:

<u>Quarter</u>	<u>Section</u>	<u>Township</u>	<u>Range</u>
NE	21	21S	15E
NW	21	21S	15E
SW	16	21S	15E
SE	16	21S	15E

G&SRM, Santa Cruz County, Arizona.


This claim is 1480 feet in length and 572 feet in width. This Notice of Location is posted on the centerline of the claim. The claim runs from the location monument on which this Notice is posted 20 feet in a south direction to the South end line and 1460 feet in a north direction to the North end line. The claim boundaries are marked by six monuments, one at each corner and one at the center of each endline. The location monument on which this Notice is posted is situated within Section 21, Township 21S, Range 15E, G&SRM, Santa Cruz County, Arizona and is approximately 18345 feet West and 15145 feet North from the NE corner of Section 1, Township 22 South, Range 15 East, G&SRM, Santa Cruz County, Arizona.

The undersigned claims the ground as depicted on the map that is attached to a copy of this Notice of Location filed in the office of the County Recorder, Santa Cruz County, Arizona.

The claim has been monumented in accordance with State and Federal law. Corner, end centers and location monuments are posts, 1-1/2" x 1-1/2" x 5' projecting at least 4' above the ground.

Located, dated and posted on the ground the 14 day of November, 2016.

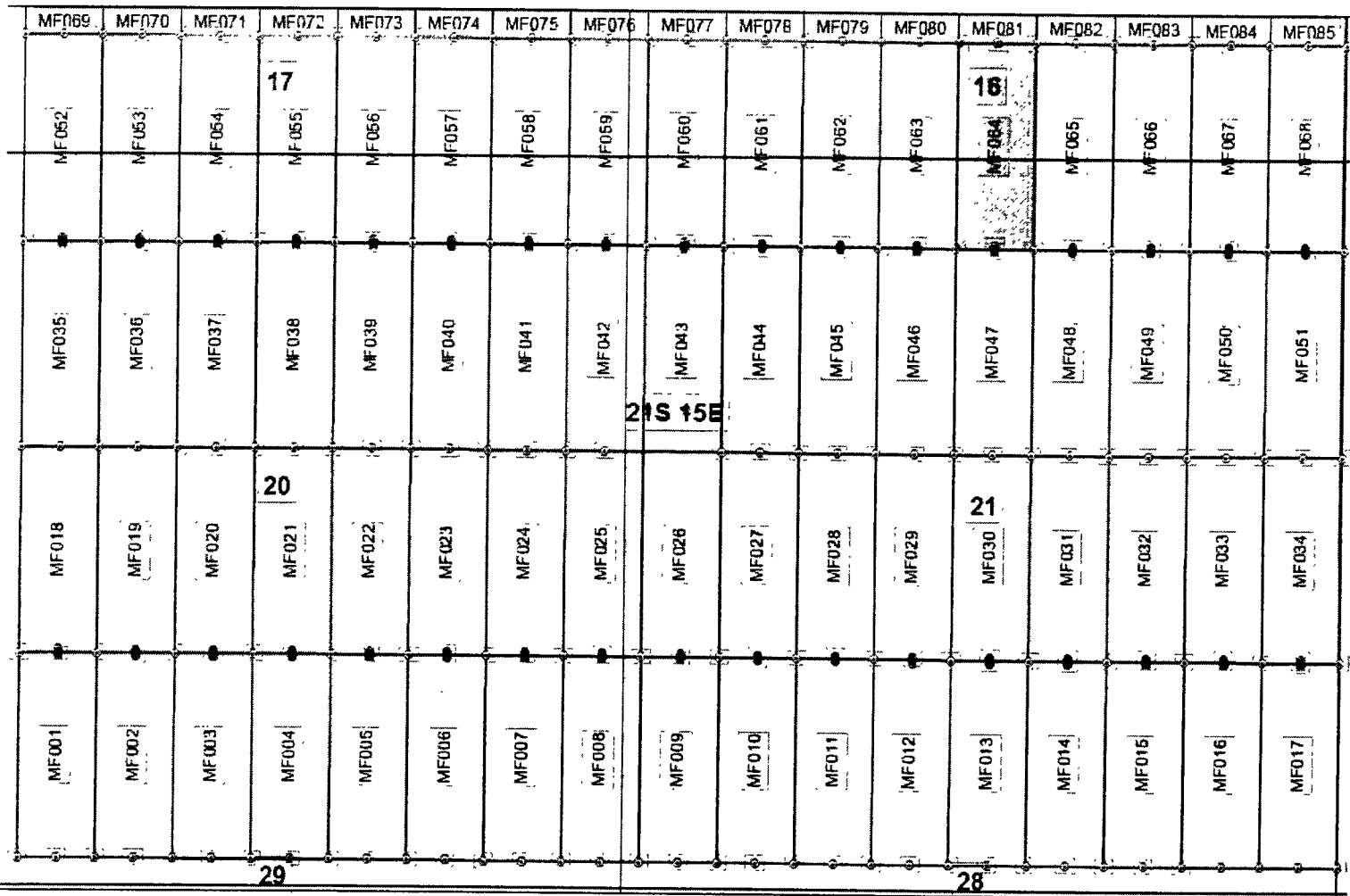
KENNECOTT EXPLORATION COMPANY


By: Donna J. Fischer, for and in behalf of Kennecott Exploration Company

RECEIVED
BLM AZ STATE OFFICE
2017 JAN 31 P 12:53
RANGE 15E TOWNSHIP 21S

AMC41310

Lode Mining Claim Map of the MF064 Lode Claim,
attached to and made a part of the Location Notice



Mansfield Lode Mining Claims
T21S, R15E, G&SRM
Santa Cruz County, Arizona
Located November 12, 2016 - January 9, 2017

Mansfield Claim Block, Arizona Map 1A

Claims Filed By-
Kennecott Exploration
Company
4700 Daybreak Parkway
South Jordan, UT 84009

Map Scale: 1" = 1,000'



The Claim is located in: Section 21, Township 21S, Range 15E, G&SRM, Santa Cruz County, Arizona

TIE: The Location Monument of this claim is approximately 18345 feet West and 15145 feet North from the NE corner of Section 1, T22S, R15E, G&SRM, Santa Cruz County, Arizona. The claim is 1480' long x 150' wide.

Monuments are 1-1/2" x 1-1/2" x 5' wood posts projecting at least four feet above the ground. Location monuments are generally set 20' inside the North or South endline along the center of each claim unless otherwise depicted.

RECEIVED
 BLM
 SANTA CRUZ COUNTY
 2017 JAN 21 12:53
 DISTRICT OFFICE

ANCH41310

When recorded return to:
Rio Tinto
Attn: Kennecott Exploration Company – Land Dept.
4700 Daybreak Parkway
South Jordan, UT 84009

ARIZONA NOTICE OF LOCATION
(LODE CLAIM)

NOTICE IS HEREBY GIVEN THAT KENNECOTT EXPLORATION COMPANY, whose mailing address is 4700 Daybreak Parkway, South Jordan, Utah 84009 by its undersigned representative, makes this location of the MF065 Lode Mining Claim, in Santa Cruz County, Arizona.

The general course of the claim is from the North to South, and said claim is within the:

<u>Quarter</u>	<u>Section</u>	<u>Township</u>	<u>Range</u>
NE	21	21S	15E
SE	16	21S	15E

G&SRM, Santa Cruz County, Arizona.


This claim is 1480 feet in length and 572 feet in width. This Notice of Location is posted on the centerline of the claim. The claim runs from the location monument on which this Notice is posted 20 feet in a south direction to the South end line and 1460 feet in a north direction to the North end line. The claim boundaries are marked by six monuments, one at each corner and one at the center of each endline. The location monument on which this Notice is posted is situated within Section 21, Township 21S, Range 15E, G&SRM, Santa Cruz County, Arizona and is approximately 17774 feet West and 15145 feet North from the NE corner of Section 1, Township 22 South, Range 15 East, G&SRM, Santa Cruz County, Arizona.

The undersigned claims the ground as depicted on the map that is attached to a copy of this Notice of Location filed in the office of the County Recorder, Santa Cruz County, Arizona.

The claim has been monumented in accordance with State and Federal law. Corner, end centers and location monuments are posts, 1-1/2" x 1-1/2" x 5' projecting at least 4' above the ground.

Located, dated and posted on the ground the 14 day of November, 2016.

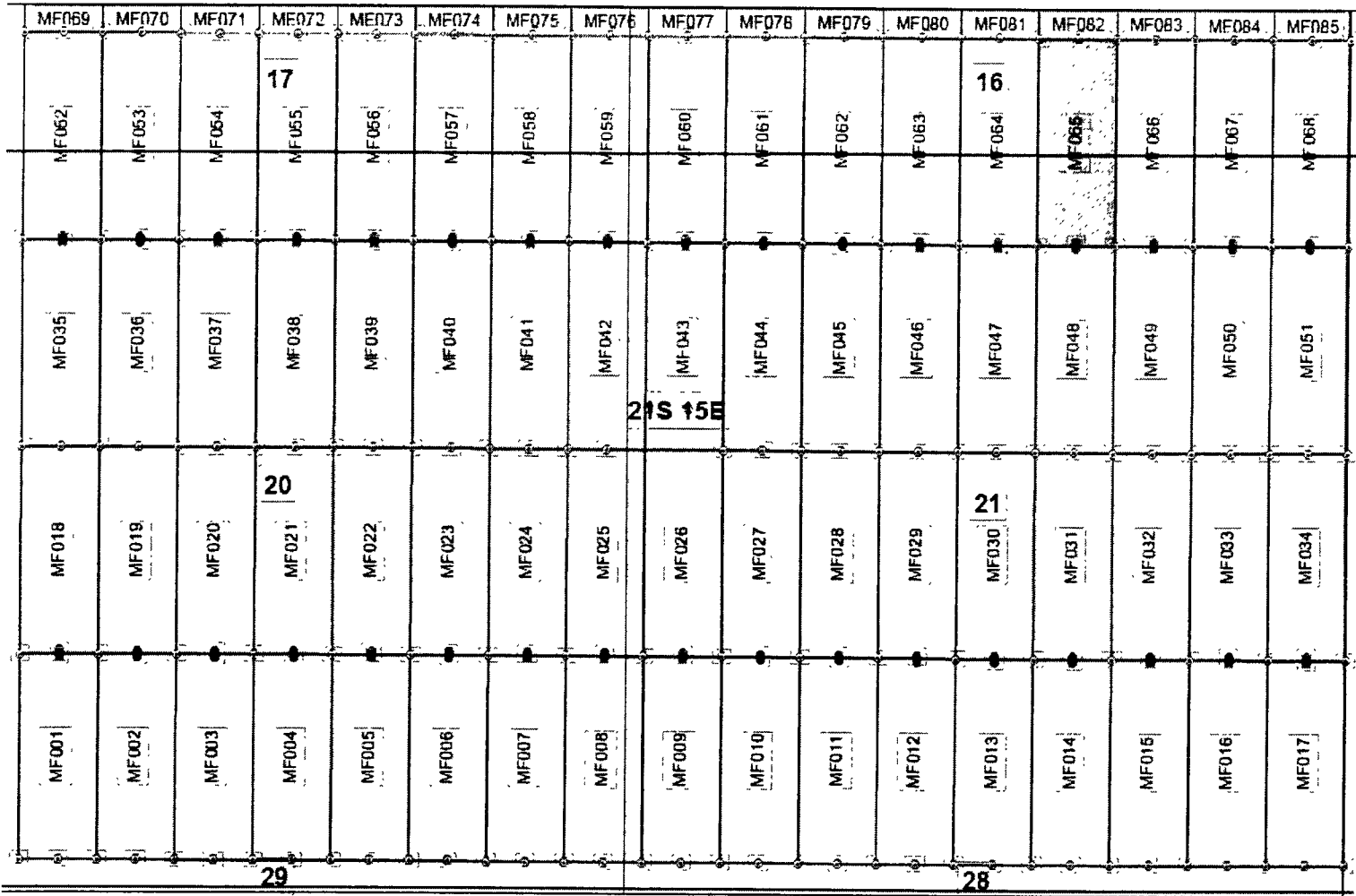
KENNECOTT EXPLORATION COMPANY


By: Donna J. Fischer, for and in behalf of Kennecott Exploration Company

RECEIVED
BLM AZ STATE OFFICE
2017 JAN 31 12:54
PROPERTY INFORMATION

AM0441311

Lode Mining Claim Map of the MF065 Lode Claim,
attached to and made a part of the Location Notice



Mansfield Lode Mining Claims
T21S, R15E, G&SRM
Santa Cruz County, Arizona
Located November 12, 2016 - January 9, 2017

Mansfield Claim Block, Arizona Map 1A

Claims Filed By-
Kennecott Exploration
Company
4700 Daybreak Parkway
South Jordan, UT 84009

Map Scale: 1" = 1,000'



The Claim is located in: Section 21, Township 21S, Range 15E, G&SRM, Santa Cruz County, Arizona.

TIE: The Location Monument of this claim is approximately 17774 feet West and 15145 feet North from the NE corner of Section 1, T22S, R15E, G&SRM, Santa Cruz County, Arizona. The claim is 1480' long x 1480' wide.

Monuments are 1-1/2" x 1-1/2" x 5' wood posts projecting at least four feet above the ground. Location monuments are generally set 20' inside the North or South endline along the center of each claim unless otherwise depicted.

AM041311

RECEIVED
BLM STATE OFFICE
2017 JAN 31 PM 12:54

When recorded return to:
Rio Tinto
Attn: Kennecott Exploration Company – Land Dept.
4700 Daybreak Parkway
South Jordan, UT 84009

ARIZONA NOTICE OF LOCATION
(LODE CLAIM)

NOTICE IS HEREBY GIVEN THAT KENNECOTT EXPLORATION COMPANY, whose mailing address is 4700 Daybreak Parkway, South Jordan, Utah 84009 by its undersigned representative, makes this location of the MF066 Lode Mining Claim, in Santa Cruz County, Arizona.

The general course of the claim is from the North to South, and said claim is within the:

<u>Quarter</u>	<u>Section</u>	<u>Township</u>	<u>Range</u>
NE	21	21S	15E
SE	16	21S	15E

G&SRM, Santa Cruz County, Arizona.


This claim is 1480 feet in length and 572 feet in width. This Notice of Location is posted on the centerline of the claim. The claim runs from the location monument on which this Notice is posted 20 feet in a south direction to the South end line and 1460 feet in a north direction to the North end line. The claim boundaries are marked by six monuments, one at each corner and one at the center of each endline. The location monument on which this Notice is posted is situated within Section 21, Township 21S, Range 15E, G&SRM, Santa Cruz County, Arizona and is approximately 17202 feet West and 15145 feet North from the NE corner of Section 1, Township 22 South, Range 15 East, G&SRM, Santa Cruz County, Arizona.

The undersigned claims the ground as depicted on the map that is attached to a copy of this Notice of Location filed in the office of the County Recorder, Santa Cruz County, Arizona.

The claim has been monumented in accordance with State and Federal law. Corner, end centers and location monuments are posts, 1-1/2" x 1-1/2" x 5' projecting at least 4' above the ground.

Located, dated and posted on the ground the 14 day of November, 2016.

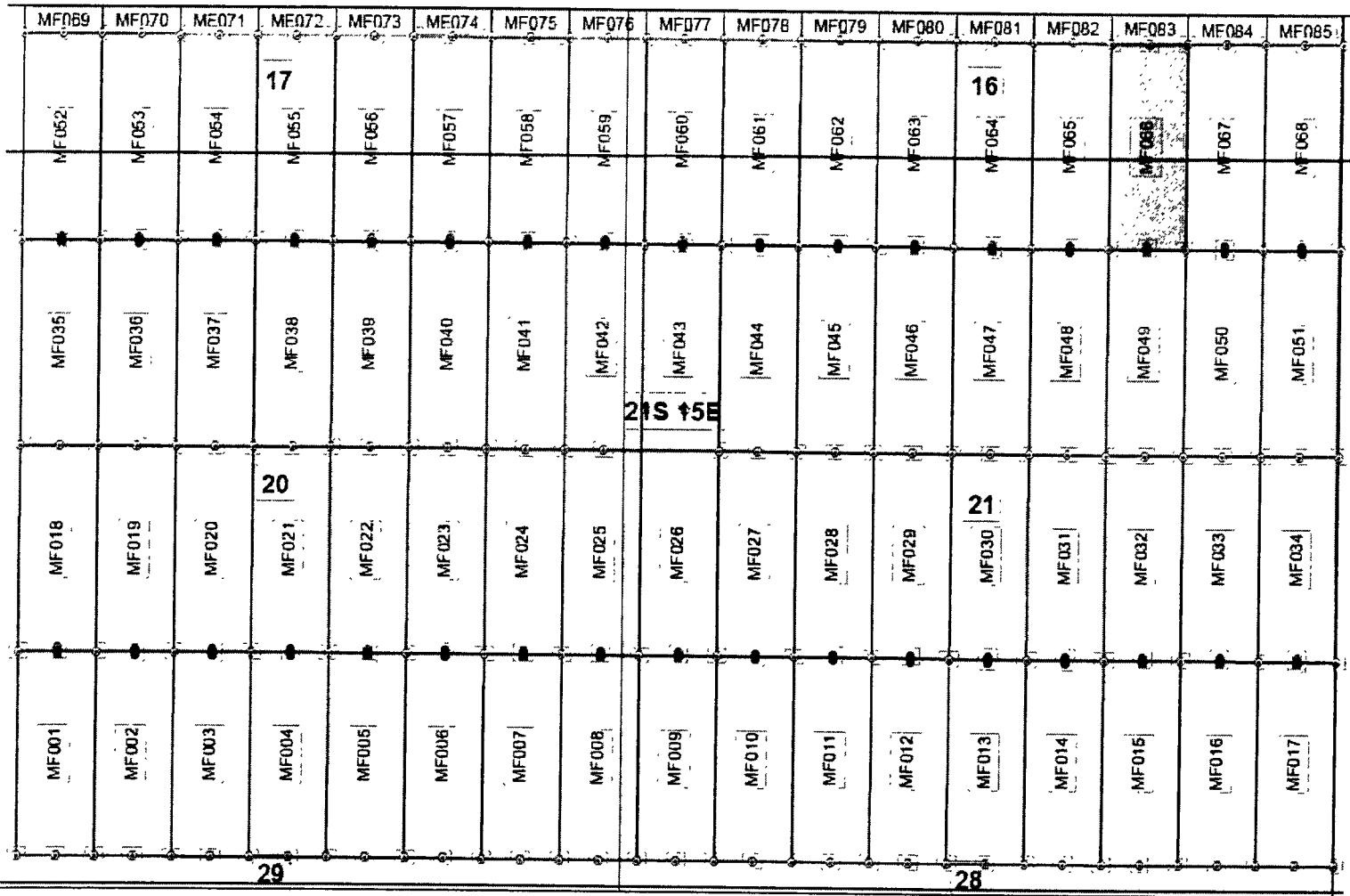
KENNECOTT EXPLORATION COMPANY


By: Donna J. Fischer, for and in behalf of Kennecott Exploration Company

RECEIVED
BLM AZ STATE OFFICE
2017 JAN 31 P 12:54
01997-1-31-17

AM0441312

Lode Mining Claim Map of the MF066 Lode Claim,
attached to and made a part of the Location Notice



Mansfield Lode Mining Claims
T21S, R15E, G&SRM
Santa Cruz County, Arizona
Located November 12, 2016 - January 9, 2017

Mansfield Claim Block, Arizona Map 1A

Claims Filed By-
Kennecott Exploration
Company
4700 Daybreak Parkway
South Jordan, UT 84009

Map Scale: 1" = 1,000'



The Claim is located in: Section 21, Township 21S, Range 15E, G&SRM, Santa Cruz County, Arizona.

TIE: The Location Monument of this claim is approximately 17202 feet West and 15145 feet North from the NE corner of Section 1, T22S, R15E, G&SRM, Santa Cruz County, Arizona. The claim is 1480' long x 772' wide.

Monuments are 1-1/2" x 1-1/2" x 5' wood posts projecting at least four feet above the ground. Location monuments are generally set 20' inside the North or South endline along the center of each claim unless otherwise depicted.

AM0441312

RECEIVED
BIRMINGHAM
JAN 10 12:54
ARIZONA
STATE OFFICE

When recorded return to:
Rio Tinto
Attn: Kennecott Exploration Company – Land Dept.
4700 Daybreak Parkway
South Jordan, UT 84009

ARIZONA NOTICE OF LOCATION
(LODE CLAIM)

NOTICE IS HEREBY GIVEN THAT KENNECOTT EXPLORATION COMPANY, whose mailing address is 4700 Daybreak Parkway, South Jordan, Utah 84009 by its undersigned representative, makes this location of the MF067 Lode Mining Claim, in Santa Cruz County, Arizona.

The general course of the claim is from the North to South, and said claim is within the:

<u>Quarter</u>	<u>Section</u>	<u>Township</u>	<u>Range</u>
NE	21	21S	15E
SE	16	21S	15E

G&SRM, Santa Cruz County, Arizona.


This claim is 1480 feet in length and 572 feet in width. This Notice of Location is posted on the centerline of the claim. The claim runs from the location monument on which this Notice is posted 20 feet in a south direction to the South end line and 1460 feet in a north direction to the North end line. The claim boundaries are marked by six monuments, one at each corner and one at the center of each endline. The location monument on which this Notice is posted is situated within Section 21, Township 21S, Range 15E, G&SRM, Santa Cruz County, Arizona and is approximately 16630 feet West and 15145 feet North from the NE corner of Section 1, Township 22 South, Range 15 East, G&SRM, Santa Cruz County, Arizona.

The undersigned claims the ground as depicted on the map that is attached to a copy of this Notice of Location filed in the office of the County Recorder, Santa Cruz County, Arizona.

The claim has been monumented in accordance with State and Federal law. Corner, end centers and location monuments are posts, 1-1/2" x 1-1/2" x 5' projecting at least 4' above the ground.

Located, dated and posted on the ground the 14 day of November, 2016.

KENNECOTT EXPLORATION COMPANY



By: Donna J. Fischer, for and in behalf of Kennecott Exploration Company

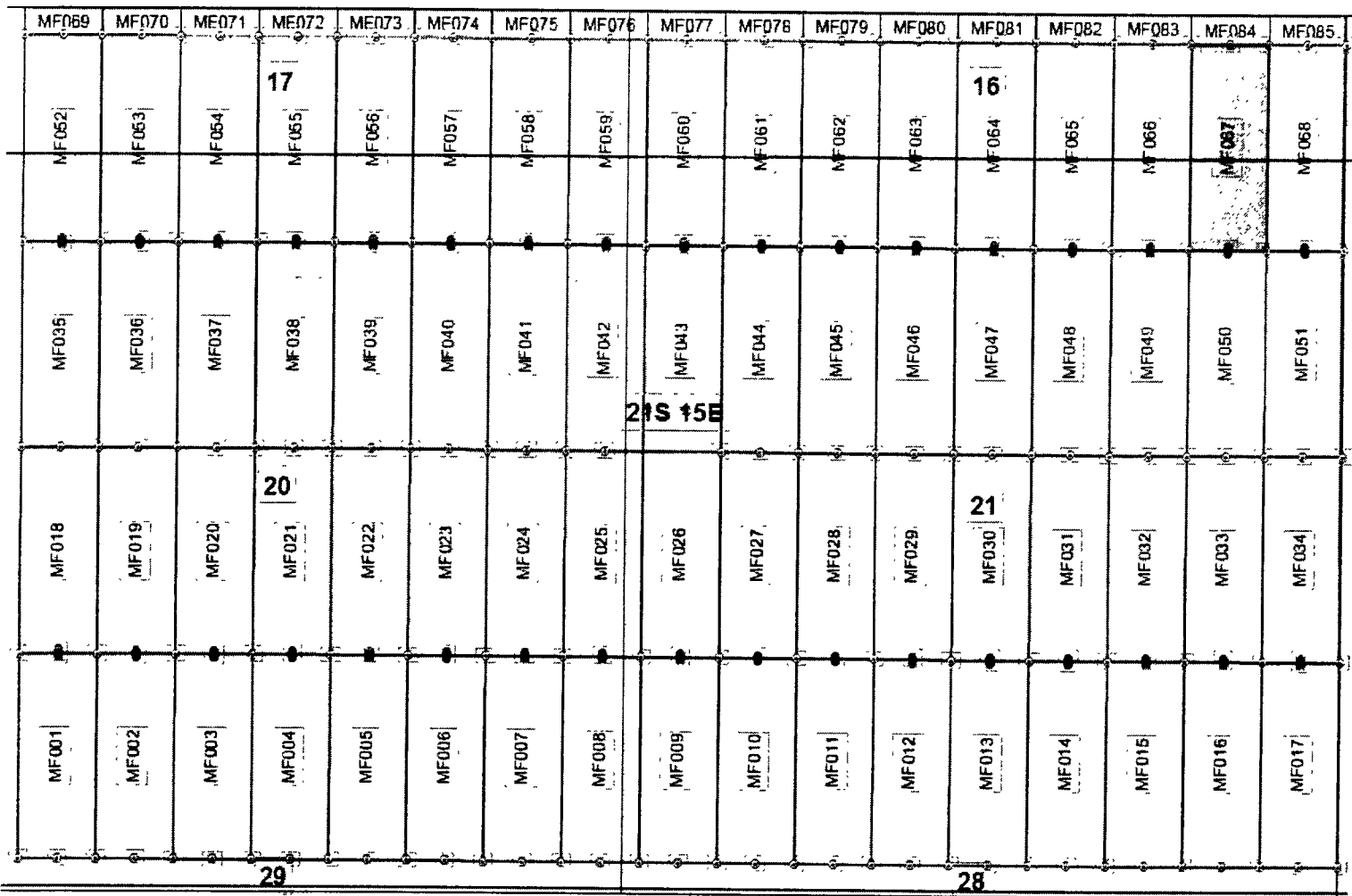
PHOENIX, ARIZONA

2017 JAN 31 P 12:54

RECEIVED
BLM AZ STATE OFFICE

AM0441313

Lode Mining Claim Map of the MF067 Lode Claim,
attached to and made a part of the Location Notice



Mansfield Lode Mining Claims
T21S, R15E, G&SRM
Santa Cruz County, Arizona
Located November 12, 2016 - January 9, 2017

Mansfield Claim Block, Arizona Map 1A

Claims Filed By:
Keonecon Exploration
Company
4700 Daybreak Parkway
South Jordan, UT 84009

Map Scale: 1" = 1,000'



The Claim is located in: Section 21, Township 21S, Range 15E, G&SRM, Santa Cruz County, Arizona.

TIE: The Location Monument of this claim is approximately 16630 feet West and 15145 feet North from the NE corner of Section 1, T22S, R15E, G&SRM, Santa Cruz County, Arizona. The claim is 1480' long x 572' wide.

Monuments are 1-1/2" x 1-1/2" x 5' wood posts projecting at least four feet above the ground. Location monuments are generally set 20' inside the North or South endline along the center of each claim unless otherwise depicted.

RECEIVED
 STATE OFFICE
 JAN 31 PM 5:54
 AN0441313

When recorded return to:
Rio Tinto
Attn: Kennecott Exploration Company – Land Dept.
4700 Daybreak Parkway
South Jordan, UT 84009

ARIZONA NOTICE OF LOCATION
(LODE CLAIM)

NOTICE IS HEREBY GIVEN THAT KENNECOTT EXPLORATION COMPANY, whose mailing address is 4700 Daybreak Parkway, South Jordan, Utah 84009 by its undersigned representative, makes this location of the MF068 Lode Mining Claim, in Santa Cruz County, Arizona.

The general course of the claim is from the North to South, and said claim is within the:

<u>Quarter</u>	<u>Section</u>	<u>Township</u>	<u>Range</u>
NE	21	21S	15E
SE	16	21S	15E

G&SRM, Santa Cruz County, Arizona.


This claim is 1480 feet in length and 572 feet in width. This Notice of Location is posted on the centerline of the claim. The claim runs from the location monument on which this Notice is posted 20 feet in a south direction to the South end line and 1460 feet in a north direction to the North end line. The claim boundaries are marked by six monuments, one at each corner and one at the center of each endline. The location monument on which this Notice is posted is situated within Section 21, Township 21S, Range 15E, G&SRM, Santa Cruz County, Arizona and is approximately 16059 feet West and 15145 feet North from the NE corner of Section 1, Township 22 South, Range 15 East, G&SRM, Santa Cruz County, Arizona.

The undersigned claims the ground as depicted on the map that is attached to a copy of this Notice of Location filed in the office of the County Recorder, Santa Cruz County, Arizona.

The claim has been monumented in accordance with State and Federal law. Corner, end centers and location monuments are posts, 1-1/2" x 1-1/2" x 5' projecting at least 4' above the ground.

Located, dated and posted on the ground the 14 day of November, 2016.

KENNECOTT EXPLORATION COMPANY

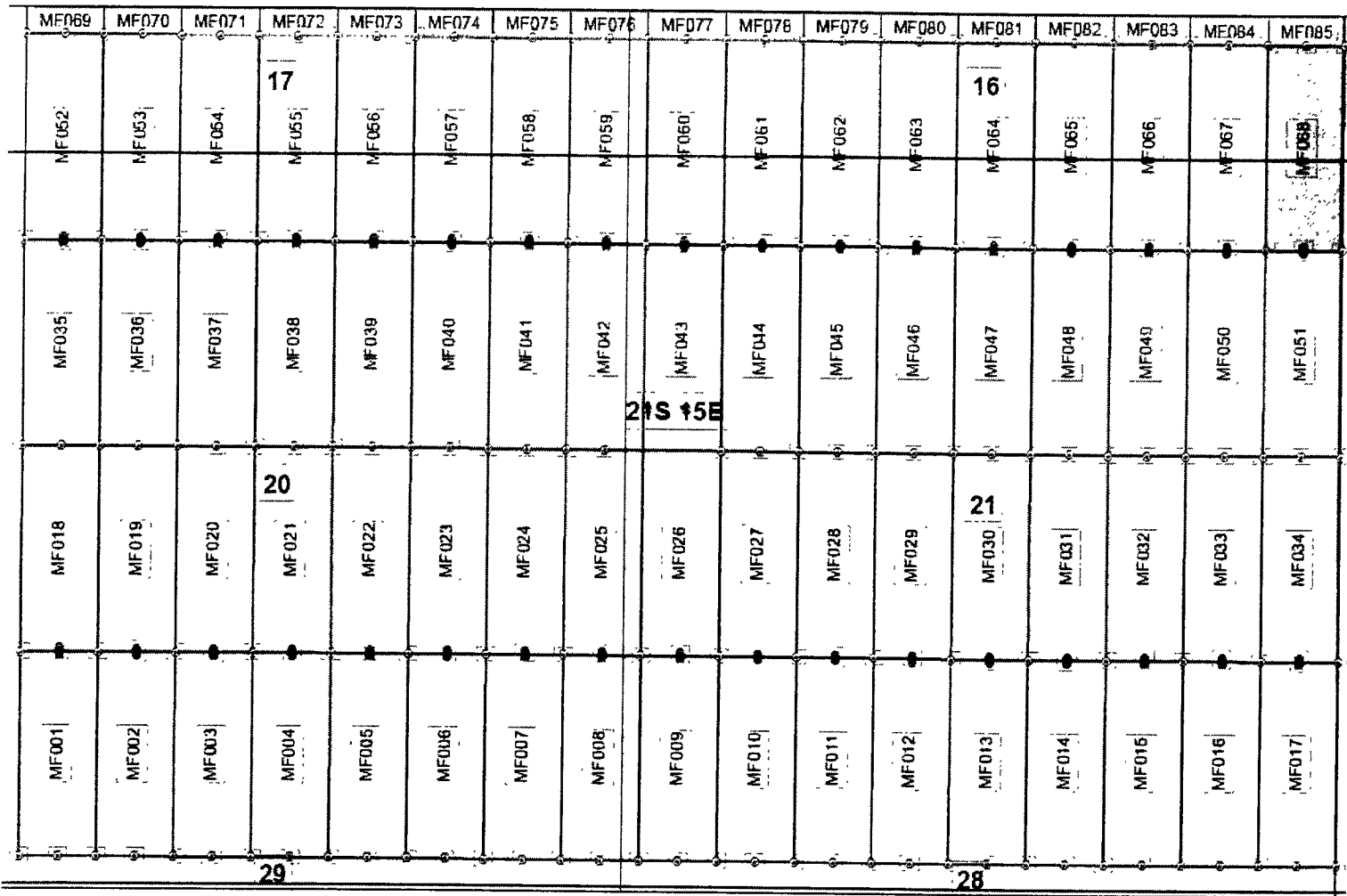


By: Donna J. Fischer, for and in behalf of Kennecott Exploration Company

RECEIVED
BLM AZ STATE OFFICE
2017 JAN 31 P 12:54
PHOENIX, ARIZONA

AM0441314

Lode Mining Claim Map of the MF068 Lode Claim,
attached to and made a part of the Location Notice



Mansfield Lode Mining Claims
T21S, R15E, G&SRM
Santa Cruz County, Arizona
Located November 12, 2016 - January 9, 2017

Mansfield Claim Block, Arizona Map 1A

Claims Filed By-
Kennecott Exploration
Company
4700 Daybreak Parkway
South Jordan, UT 84009

Map Scale: 1" = 1,000'



The Claim is located in: Section 21, Township 21S, Range 15E, G&SRM, Santa Cruz County, Arizona.

TIE: The Location Monument of this claim is approximately 16059 feet West and 15145 feet North from the NE corner of Section 1, T22S, R15E, G&SRM, Santa Cruz County, Arizona. The claim is 1480' long and 172' wide.

Monuments are 1-1/2" x 1-1/2" x 5' wood posts projecting at least four feet above the ground. Location monuments are generally set 20' inside the North or South endline along the center of each claim unit, unless otherwise depicted.

RECEIVED
 BLM & STATE OFFICE
 2017 JUN 31 PM 2:54
 PHOENIX, ARIZONA

AN0441314

When recorded return to:
Rio Tinto
Attn: Kennecott Exploration Company – Land Dept.
4700 Daybreak Parkway
South Jordan, UT 84009

ARIZONA NOTICE OF LOCATION
(LODE CLAIM)

NOTICE IS HEREBY GIVEN THAT KENNECOTT EXPLORATION COMPANY, whose mailing address is 4700 Daybreak Parkway, South Jordan, Utah 84009 by its undersigned representative, makes this location of the MF069 Lode Mining Claim, in Santa Cruz County, Arizona.

The general course of the claim is from the North to South, and said claim is within the:

<u>Quarter</u>	<u>Section</u>	<u>Township</u>	<u>Range</u>
SW	17	21S	15E

G&SRM, Santa Cruz County, Arizona.


This claim is 1480 feet in length and 572 feet in width. This Notice of Location is posted on the centerline of the claim. The claim runs from the location monument on which this Notice is posted 20 feet in a north direction to the North end line and 1460 feet in a south direction to the South end line. The claim boundaries are marked by six monuments, one at each corner and one at the center of each endline. The location monument on which this Notice is posted is situated within Section 17, Township 21S, Range 15E, G&SRM, Santa Cruz County, Arizona and is approximately 25205 feet West and 18065 feet North from the NE corner of Section 1, Township 22 South, Range 15 East, G&SRM, Santa Cruz County, Arizona.

The undersigned claims the ground as depicted on the map that is attached to a copy of this Notice of Location filed in the office of the County Recorder, Santa Cruz County, Arizona.

The claim has been monumented in accordance with State and Federal law. Corner, end centers and location monuments are posts, 1-1/2" x 1-1/2" x 5' projecting at least 4' above the ground.

Located, dated and posted on the ground the 18 day of November, 2016.

KENNECOTT EXPLORATION COMPANY


By: Donna J. Fischer, for and in behalf of Kennecott Exploration Company

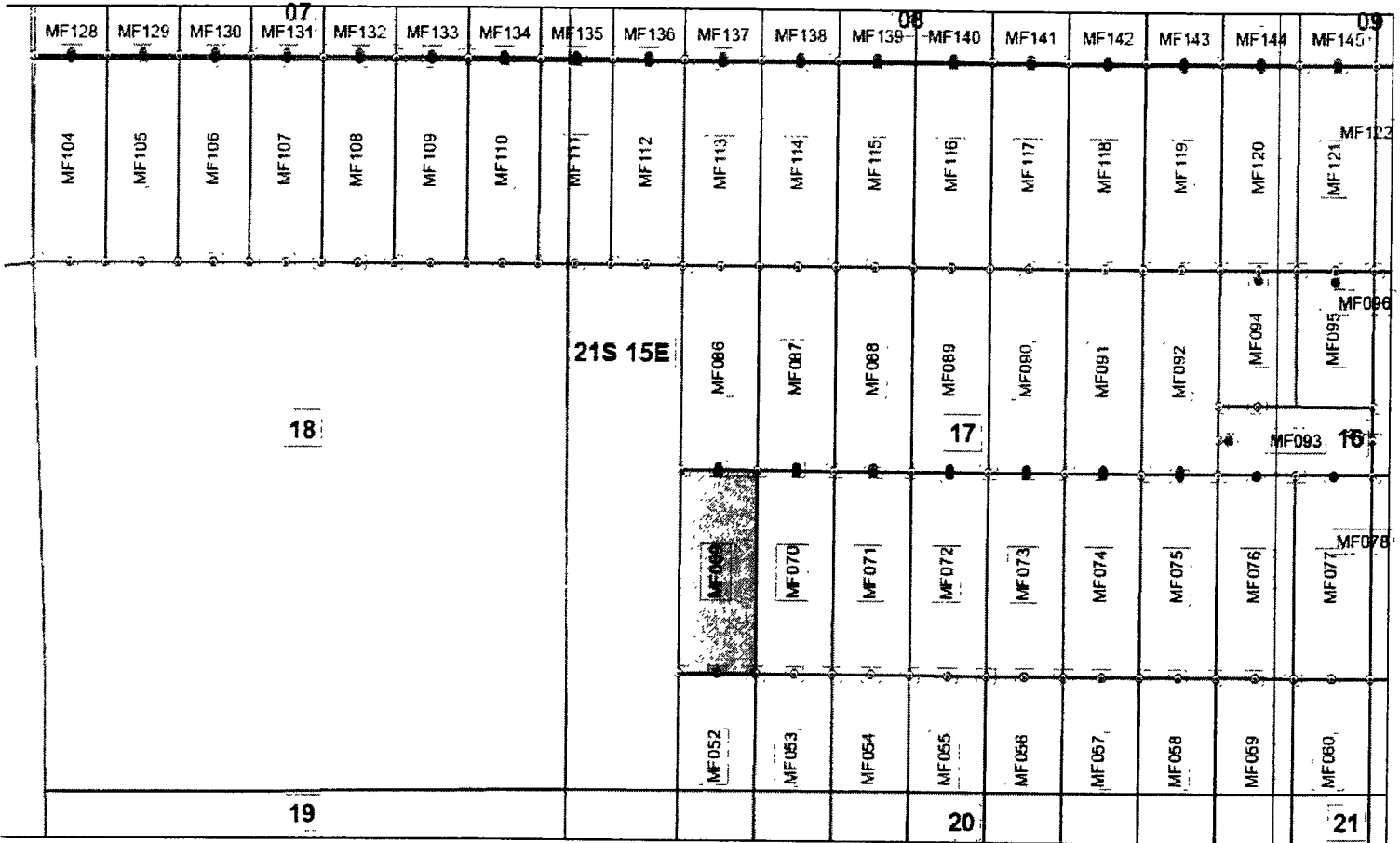
PHOENIX, ARIZONA

2017 JAN 31 P 12: 54

RECEIVED
BLMAZ STATE OFFICE

AMC441318

Lode Mining Claim Map of the MF069 Lode Claim,
attached to and made a part of the Location Notice



Mansfield Lode Mining Claims
T21S, R15E, G&SRM
Santa Cruz County, Arizona
Located November 13, 2016 - December 12, 2016

Mansfield Claim Block, Arizona Map 2

Claims Filed By-
Kennecott Exploration
Company
4700 Daybreak Parkway
South Jordan, UT 84009

Map Scale: 1" = 1,000'



The Claim is located in: Section 17, Township 21S, Range 15E, G&SRM, Santa Cruz County, Arizona.

TIE: The Location Monument of this claim is approximately 25205 feet West and 18065 feet North from the NE corner of Section 1, T22S, R15E, G&SRM, Santa Cruz County, Arizona. The claim is 1480' long x 577' wide.

Monuments are 1-1/2" x 1-1/2" x 5' wood posts projecting at least four feet above the ground. Location monuments are generally set 20' inside the North or South endline along the center of each claim unless otherwise depicted.

RECEIVED
 BLM ZS STATE OFFICE
 JAN 21 12:54
 SANTA CRUZ COUNTY ARIZONA
 ANO41315

When recorded return to:
Rio Tinto
Attn: Kennecott Exploration Company – Land Dept.
4700 Daybreak Parkway
South Jordan, UT 84009

ARIZONA NOTICE OF LOCATION
(LODE CLAIM)

NOTICE IS HEREBY GIVEN THAT KENNECOTT EXPLORATION COMPANY, whose mailing address is 4700 Daybreak Parkway, South Jordan, Utah 84009 by its undersigned representative, makes this location of the MF070 Lode Mining Claim, in Santa Cruz County, Arizona.

The general course of the claim is from the North to South, and said claim is within the:

<u>Quarter</u>	<u>Section</u>	<u>Township</u>	<u>Range</u>
SW	17	21S	15E

G&SRM, Santa Cruz County, Arizona.


This claim is 1480 feet in length and 572 feet in width. This Notice of Location is posted on the centerline of the claim. The claim runs from the location monument on which this Notice is posted 20 feet in a north direction to the North end line and 1460 feet in a south direction to the South end line. The claim boundaries are marked by six monuments, one at each corner and one at the center of each endline. The location monument on which this Notice is posted is situated within Section 17, Township 21S, Range 15E, G&SRM, Santa Cruz County, Arizona and is approximately 24634 feet West and 18065 feet North from the NE corner of Section 1, Township 22 South, Range 15 East, G&SRM, Santa Cruz County, Arizona.

The undersigned claims the ground as depicted on the map that is attached to a copy of this Notice of Location filed in the office of the County Recorder, Santa Cruz County, Arizona.

The claim has been monumented in accordance with State and Federal law. Corner, end centers and location monuments are posts, 1-1/2" x 1-1/2" x 5' projecting at least 4' above the ground.

Located, dated and posted on the ground the 18 day of November, 2016.

KENNECOTT EXPLORATION COMPANY


By: Donna J. Fischer, for and in behalf of Kennecott Exploration Company

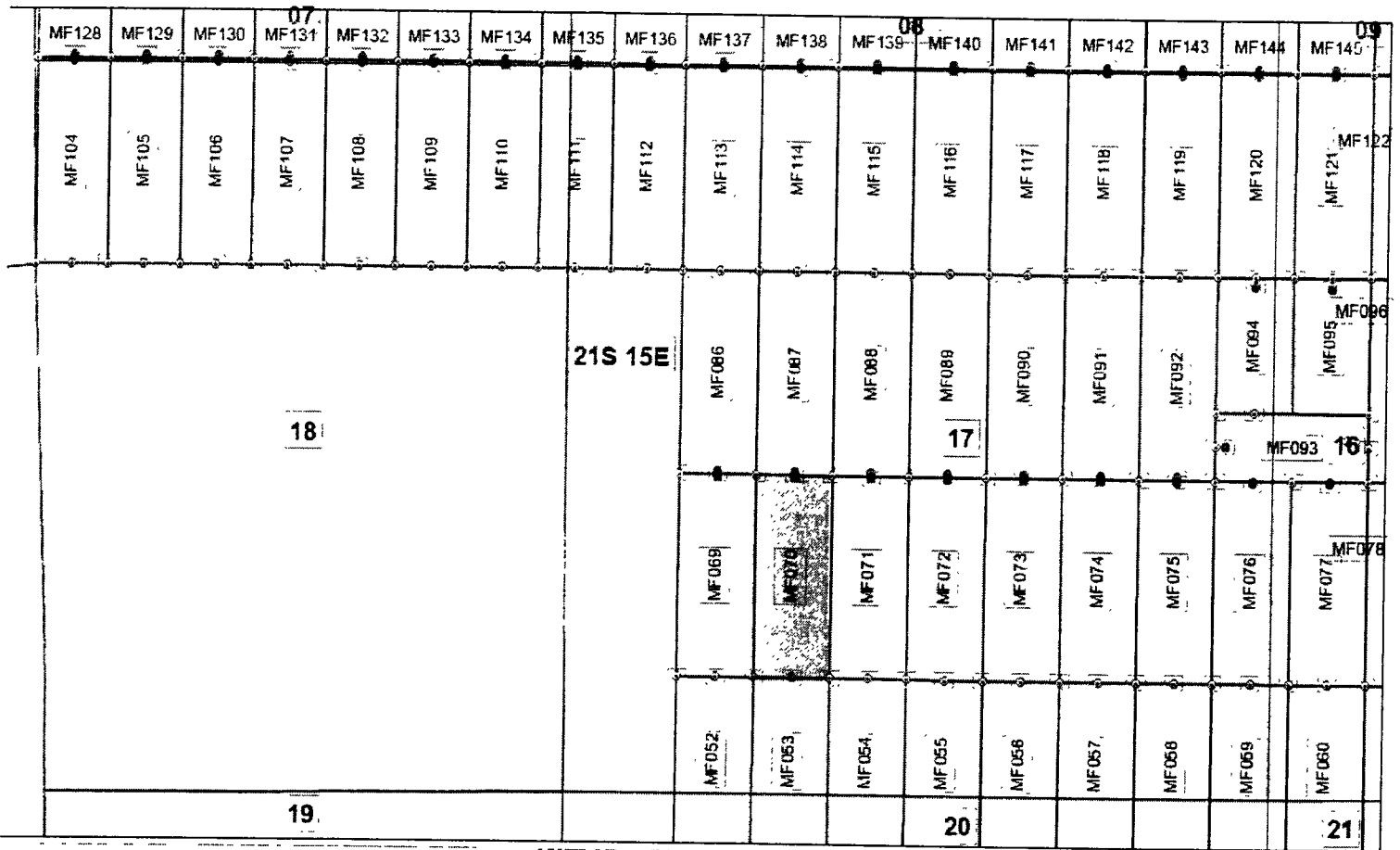
PHOENIX, ARIZONA

2017 JAN 31 12:55

RECEIVED
BLM AZ STATE OFFICE

AM0441316

Lode Mining Claim Map of the MF076 Lode Claim,
attached to and made a part of the Location Notice



Mansfield Lode Mining Claims
T21S, R15E, G&SRM
Santa Cruz County, Arizona
Located November 13, 2016 - December 12, 2016

Mansfield Claim Block, Arizona Map 2

Claims Filed By-
Kennecott Exploration
Company
4700 Daybreak Parkway
South Jordan, UT 84009

Map Scale: 1" = 1,000'



The Claim is located in: Section 17, Township 21S, Range 15E, G&SRM, Santa Cruz County, Arizona.

TIE: The Location Monument of this claim is approximately 24634 feet West and 18065 feet North from the NE corner of Section 1, T22S, R15E, G&SRM, Santa Cruz County, Arizona. The claim is 1480' long x 72' wide.

Monuments are 1-1/2" x 1-1/2" x 5' wood posts projecting at least four feet above the ground. Location monuments are generally set 20' inside the North or South endline along the center of each claim, unless otherwise depicted.

RECEIVED OFFICE
 BLM ARIZONA STATE
 2017 JAN 31 10 55
 PHOENIX, ARIZONA

AM0441316

When recorded return to:
Rio Tinto
Attn: Kennecott Exploration Company – Land Dept.
4700 Daybreak Parkway
South Jordan, UT 84009

ARIZONA NOTICE OF LOCATION
(LODE CLAIM)

NOTICE IS HEREBY GIVEN THAT KENNECOTT EXPLORATION COMPANY, whose mailing address is 4700 Daybreak Parkway, South Jordan, Utah 84009 by its undersigned representative, makes this location of the MF071 Lode Mining Claim, in Santa Cruz County, Arizona.

The general course of the claim is from the North to South, and said claim is within the:

<u>Quarter</u>	<u>Section</u>	<u>Township</u>	<u>Range</u>
SW	17	21S	15E

G&SRM, Santa Cruz County, Arizona.


This claim is 1480 feet in length and 572 feet in width. This Notice of Location is posted on the centerline of the claim. The claim runs from the location monument on which this Notice is posted 20 feet in a north direction to the North end line and 1460 feet in a south direction to the South end line. The claim boundaries are marked by six monuments, one at each corner and one at the center of each endline. The location monument on which this Notice is posted is situated within Section 17, Township 21S, Range 15E, G&SRM, Santa Cruz County, Arizona and is approximately 24062 feet West and 18065 feet North from the NE corner of Section 1, Township 22 South, Range 15 East, G&SRM, Santa Cruz County, Arizona.

The undersigned claims the ground as depicted on the map that is attached to a copy of this Notice of Location filed in the office of the County Recorder, Santa Cruz County, Arizona.

The claim has been monumented in accordance with State and Federal law. Corner, end centers and location monuments are posts, 1-1/2" x 1-1/2" x 5' projecting at least 4' above the ground.

Located, dated and posted on the ground the 18 day of November, 2016.

KENNECOTT EXPLORATION COMPANY



By: Donna J. Fischer, for and in behalf of Kennecott Exploration Company

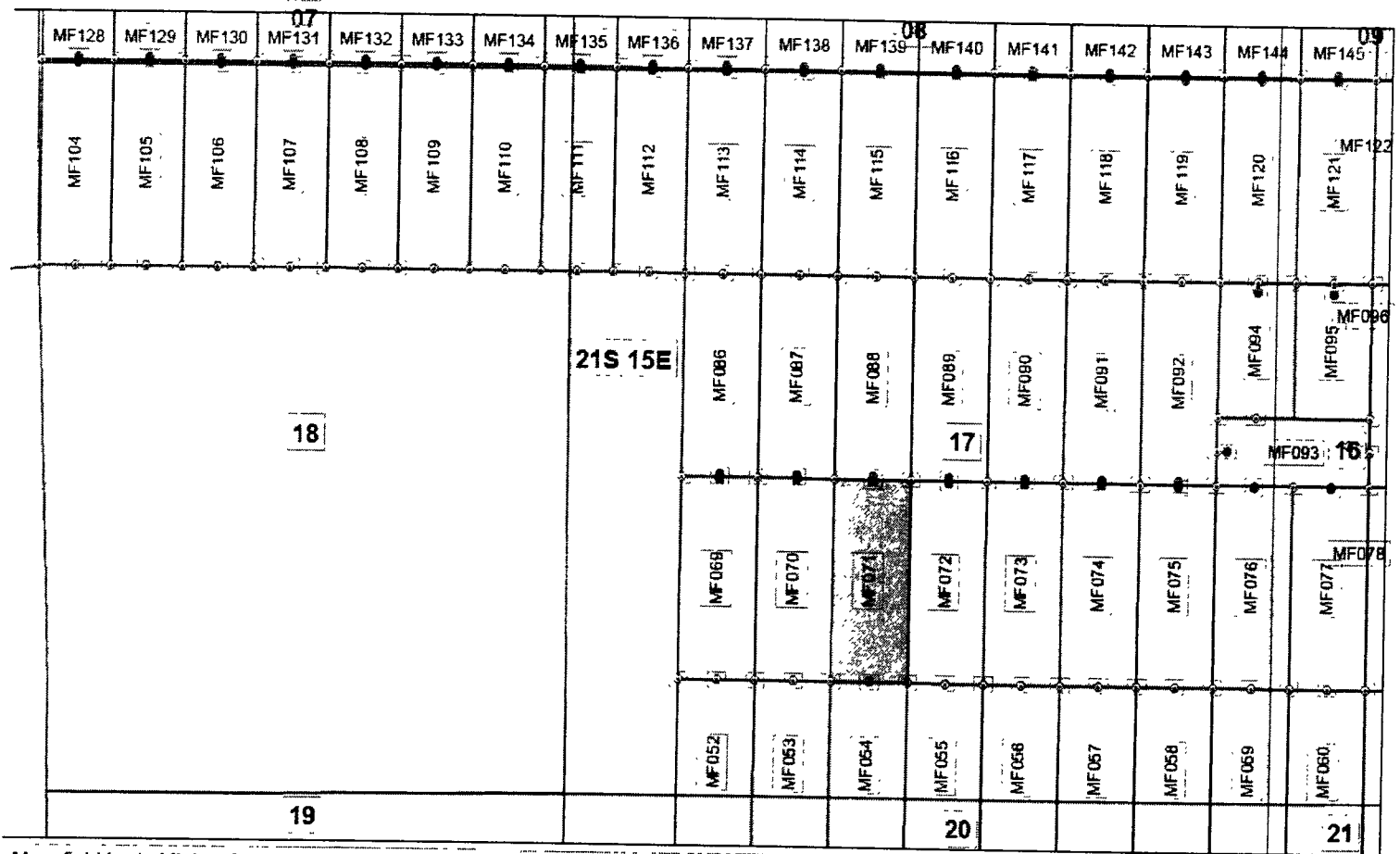
PHOENIX ARIZONA

2017 JAN 31 P 12: 55

RECEIVED
BLM AZ STATE OFFICE

AM0441317

Lode Mining Claim Map of the MF071 Lode Claim,
attached to and made a part of the Location Notice



Mansfield Lode Mining Claims
T21S, R15E, G&SRM
Santa Cruz County, Arizona
Located November 13, 2016 - December 12, 2016

Mansfield Claim Block, Arizona Map 2

Claims Filed By-
Kennecott Exploration
Company
4700 Daybreak Parkway
South Jordan, UT 84009

Map Scale: 1" = 1,000'



The Claim is located in: Section 17, Township 21S, Range 15E, G&SRM, Santa Cruz County, Arizona.

TIE: The Location Monument of this claim is approximately 24062 feet West and 18065 feet North from the NE corner of Section 1, T22S, R15E, G&SRM, Santa Cruz County, Arizona. The claim is 1486' long x 572' wide.

Monuments are 1-1/2" x 1-1/2" x 5' wood posts projecting at least four feet above the ground. Location monuments are generally set 20' inside the North or South endline along the center of each claim unless otherwise depicted.

RECEIVED
 BLM ARIZONA STATE OFFICE
 JAN 21 12:55
 HIGGINS ARIZONA

AMO441317

When recorded return to:
Rio Tinto
Attn: Kennecott Exploration Company – Land Dept.
4700 Daybreak Parkway
South Jordan, UT 84009

ARIZONA NOTICE OF LOCATION
(LODE CLAIM)

NOTICE IS HEREBY GIVEN THAT KENNECOTT EXPLORATION COMPANY, whose mailing address is 4700 Daybreak Parkway, South Jordan, Utah 84009 by its undersigned representative, makes this location of the MF072 Lode Mining Claim, in Santa Cruz County, Arizona.

The general course of the claim is from the North to South, and said claim is within the:

<u>Quarter</u>	<u>Section</u>	<u>Township</u>	<u>Range</u>
SE	17	21S	15E

G&SRM, Santa Cruz County, Arizona.


This claim is 1480 feet in length and 572 feet in width. This Notice of Location is posted on the centerline of the claim. The claim runs from the location monument on which this Notice is posted 20 feet in a north direction to the North end line and 1460 feet in a south direction to the South end line. The claim boundaries are marked by six monuments, one at each corner and one at the center of each endline. The location monument on which this Notice is posted is situated within Section 17, Township 21S, Range 15E, G&SRM, Santa Cruz County, Arizona and is approximately 23490 feet West and 18065 feet North from the NE corner of Section 1, Township 22 South, Range 15 East, G&SRM, Santa Cruz County, Arizona.

The undersigned claims the ground as depicted on the map that is attached to a copy of this Notice of Location filed in the office of the County Recorder, Santa Cruz County, Arizona.

The claim has been monumented in accordance with State and Federal law. Corner, end centers and location monuments are posts, 1-1/2" x 1-1/2" x 5' projecting at least 4' above the ground.

Located, dated and posted on the ground the 18 day of November, 2016.

KENNECOTT EXPLORATION COMPANY


By: Donna J. Fischer, for and in behalf of Kennecott Exploration Company

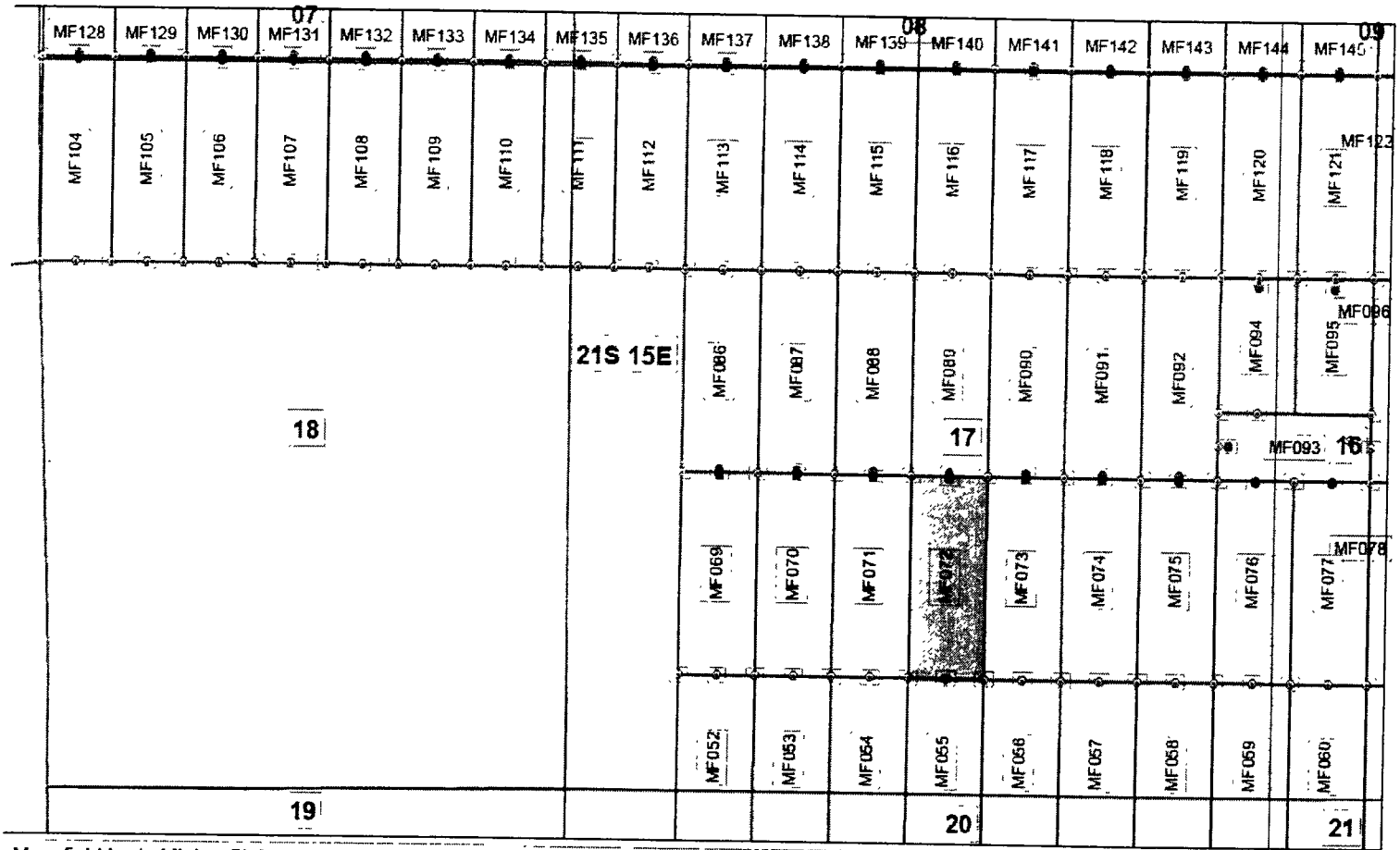
PHOENIX, ARIZONA

2017 JAN 31 P 12: 55

RECEIVED
BLM AZ STATE OFFICE

AM044131

Lode Mining Claim Map of the MF072 Lode Claim,
attached to and made a part of the Location Notice



Mansfield Lode Mining Claims
T21S, R15E, G&SRM
Santa Cruz County, Arizona
Located November 13, 2016 - December 12, 2016

Mansfield Claim Block, Arizona Map 2

Claims Filed By-
Kennecott Exploration
Company
4700 Daybreak Parkway
South Jordan, UT 84009

Map Scale: 1" = 1,000'



The Claim is located in: Section 17, Township 21S, Range 15E, G&SRM, Santa Cruz County, Arizona.

TIE: The Location Monument of this claim is approximately 23490 feet West and 18065 feet North from the NE corner of Section 1, T22S, R15E, G&SRM, Santa Cruz County, Arizona. The claim is 1480' long x 522' wide.

Monuments are 1-1/2" x 1-1/2" x 5' wood posts projecting at least four feet above the ground. Location monuments are generally set 20' inside the North or South endline along the center of each claim unless otherwise depicted.

AN041310

RECEIVED
BIRMINGHAM STATE OFFICE
JAN 31 P 12: 55
BIRMINGHAM, ARIZONA

When recorded return to:
Rio Tinto
Attn: Kennecott Exploration Company – Land Dept.
4700 Daybreak Parkway
South Jordan, UT 84009

ARIZONA NOTICE OF LOCATION
(LODE CLAIM)

NOTICE IS HEREBY GIVEN THAT KENNECOTT EXPLORATION COMPANY, whose mailing address is 4700 Daybreak Parkway, South Jordan, Utah 84009 by its undersigned representative, makes this location of the MF073 Lode Mining Claim, in Santa Cruz County, Arizona.

The general course of the claim is from the North to South, and said claim is within the:

<u>Quarter</u>	<u>Section</u>	<u>Township</u>	<u>Range</u>
SE	17	21S	15E

G&SRM, Santa Cruz County, Arizona.


This claim is 1480 feet in length and 572 feet in width. This Notice of Location is posted on the centerline of the claim. The claim runs from the location monument on which this Notice is posted 20 feet in a north direction to the North end line and 1460 feet in a south direction to the South end line. The claim boundaries are marked by six monuments, one at each corner and one at the center of each endline. The location monument on which this Notice is posted is situated within Section 17, Township 21S, Range 15E, G&SRM, Santa Cruz County, Arizona and is approximately 22919 feet West and 18065 feet North from the NE corner of Section 1, Township 22 South, Range 15 East, G&SRM, Santa Cruz County, Arizona.

The undersigned claims the ground as depicted on the map that is attached to a copy of this Notice of Location filed in the office of the County Recorder, Santa Cruz County, Arizona.

The claim has been monumented in accordance with State and Federal law. Corner, end centers and location monuments are posts, 1-1/2" x 1-1/2" x 5' projecting at least 4' above the ground.

Located, dated and posted on the ground the 18 day of November, 2016.

KENNECOTT EXPLORATION COMPANY


By: Donna J. Fischer, for and in behalf of Kennecott Exploration Company

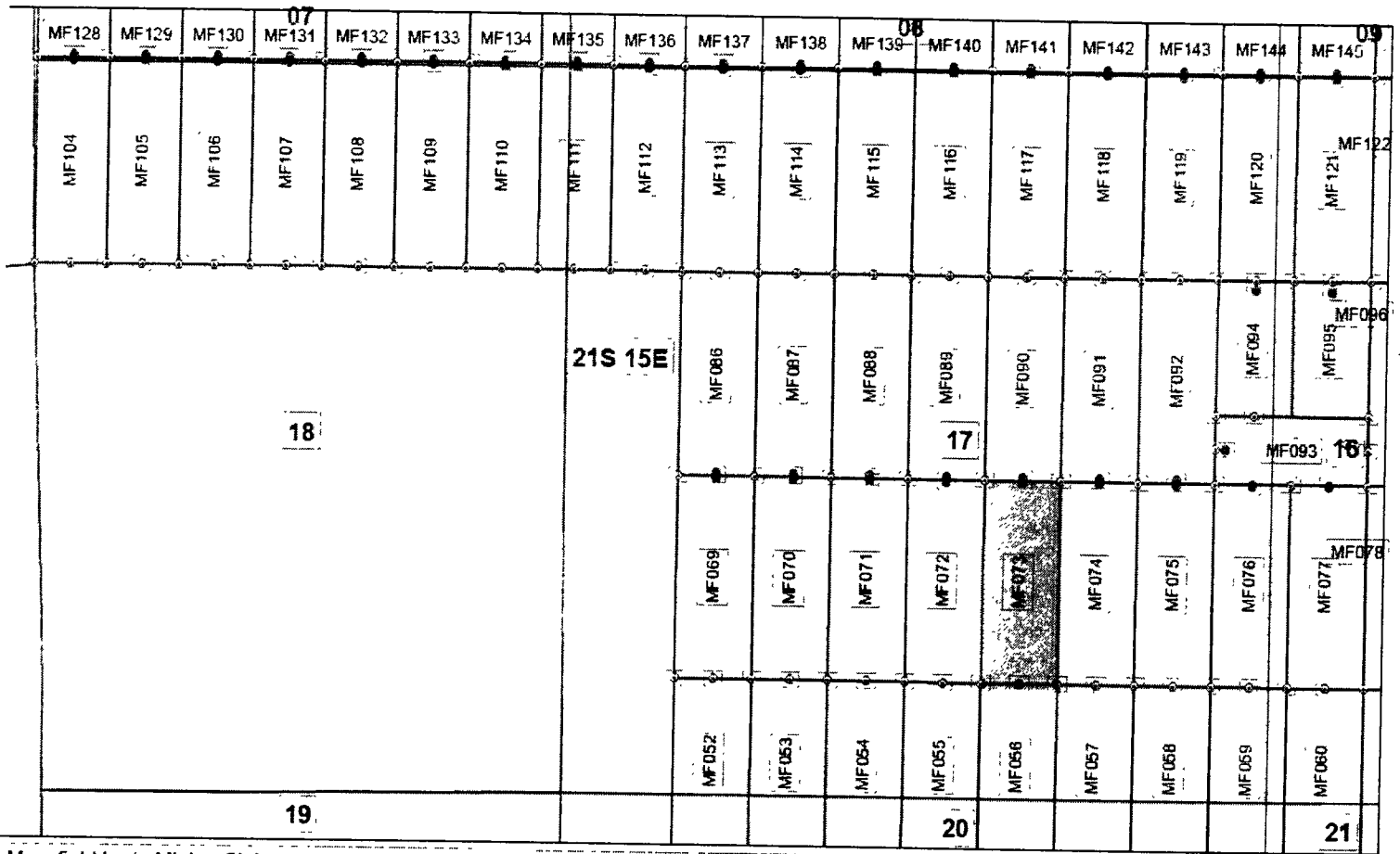
PHOENIX, ARIZONA

2017 JAN 31 P.12:55

RECEIVED
BLM AZ STATE OFFICE

AM0441319


Lode Mining Claim Map of the MF073 Lode Claim,
attached to and made a part of the Location Notice



Mansfield Lode Mining Claims
T21S, R15E, G&SRM
Santa Cruz County, Arizona
Located November 13, 2016 - December 12, 2016

Mansfield Claim Block, Arizona Map 2

Claims Filed By-
Kennecott Exploration
Company
4700 Daybreak Parkway
South Jordan, UT 84009

Map Scale: 1" = 1,000' 

The Claim is located in: Section 17, Township 21S, Range 15E, G&SRM, Santa Cruz County, Arizona.

TIE: The Location Monument of this claim is approximately 22919 feet West and 18065 feet North from the NE corner of Section 1, T22S, R15E, G&SRM, Santa Cruz County, Arizona. The claim is 1480' long x 572' wide.

Monuments are 1-1/2" x 1-1/2" x 5' wood posts projecting at least four feet above the ground. Location monuments are generally set 20' inside the North or South endline along the center of each claim, unless otherwise depicted.

AM0441319
 RECEIVED
 BLM STATE OFFICE
 2016 JAN 31 P 12: 59
 PHOENIX, ARIZONA

When recorded return to:
Rio Tinto
Attn: Kennecott Exploration Company – Land Dept.
4700 Daybreak Parkway
South Jordan, UT 84009

ARIZONA NOTICE OF LOCATION
(LODE CLAIM)

NOTICE IS HEREBY GIVEN THAT KENNECOTT EXPLORATION COMPANY, whose mailing address is 4700 Daybreak Parkway, South Jordan, Utah 84009 by its undersigned representative, makes this location of the MFO74 Lode Mining Claim, in Santa Cruz County, Arizona.

The general course of the claim is from the North to South, and said claim is within the:

<u>Quarter</u>	<u>Section</u>	<u>Township</u>	<u>Range</u>
SE	17	21S	15E

G&SRM, Santa Cruz County, Arizona.


This claim is 1480 feet in length and 572 feet in width. This Notice of Location is posted on the centerline of the claim. The claim runs from the location monument on which this Notice is posted 20 feet in a north direction to the North end line and 1460 feet in a south direction to the South end line. The claim boundaries are marked by six monuments, one at each corner and one at the center of each endline. The location monument on which this Notice is posted is situated within Section 17, Township 21S, Range 15E, G&SRM, Santa Cruz County, Arizona and is approximately 22347 feet West and 18065 feet North from the NE corner of Section 1, Township 22 South, Range 15 East, G&SRM, Santa Cruz County, Arizona.

The undersigned claims the ground as depicted on the map that is attached to a copy of this Notice of Location filed in the office of the County Recorder, Santa Cruz County, Arizona.

The claim has been monumented in accordance with State and Federal law. Corner, end centers and location monuments are posts, 1-1/2" x 1-1/2" x 5' projecting at least 4' above the ground.

Located, dated and posted on the ground the 17 day of November, 2016.

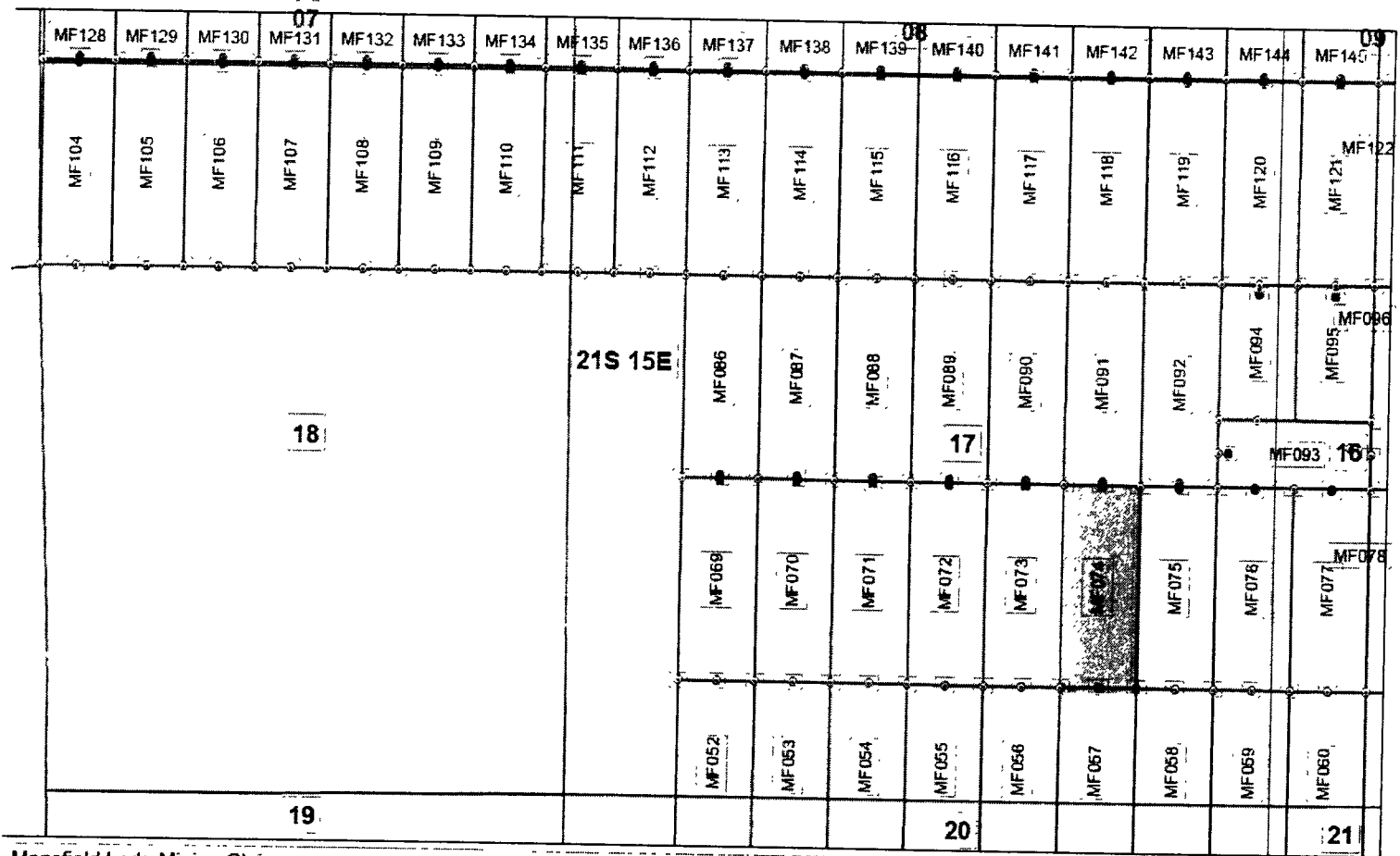
KENNECOTT EXPLORATION COMPANY


By: Donna J. Fischer, for and in behalf of Kennecott Exploration Company

RECEIVED
BLM AZ STATE OFFICE
2017 JAN 31 P 12:59
PHOENIX, ARIZONA

AMC441320

Lode Mining Claim Map of the MF074 Lode Claim,
attached to and made a part of the Location Notice



Mansfield Lode Mining Claims
T21S, R15E, G&SRM
Santa Cruz County, Arizona
Located November 13, 2016 - December 12, 2016

Mansfield Claim Block, Arizona Map 2

Claims Filed By-
Kennecott Exploration
Company
4700 Daybreak Parkway
South Jordan, UT 84009

AN0441320

Map Scale: 1" = 1,000'

The Claim is located in: Section 17, Township 21S, Range 15E, G&SRM, Santa Cruz County, Arizona.

TIE: The Location Monument of this claim is approximately 22347 feet West and 18065 feet North from the NE corner of Section 1, T22S, R15E, G&SRM, Santa Cruz County, Arizona. The claim is 1480' long x 572' wide.

Monuments are 1-1/2" x 1-1/2" x 5' wood posts projecting at least four feet above the ground. Location monuments are generally set 20' inside the North or South endline along the center of each claim unless otherwise depicted.

RECEIVED
 BLM STATE OFFICE
 2016 JAN 31 P 12: 59
 PHOENIX, ARIZONA

When recorded return to:
Rio Tinto
Attn: Kennecott Exploration Company – Land Dept.
4700 Daybreak Parkway
South Jordan, UT 84009

ARIZONA NOTICE OF LOCATION
(LODE CLAIM)

NOTICE IS HEREBY GIVEN THAT KENNECOTT EXPLORATION COMPANY, whose mailing address is 4700 Daybreak Parkway, South Jordan, Utah 84009 by its undersigned representative, makes this location of the MF075 Lode Mining Claim, in Santa Cruz County, Arizona.

The general course of the claim is from the North to South, and said claim is within the:

<u>Quarter</u>	<u>Section</u>	<u>Township</u>	<u>Range</u>
SE	17	21S	15E

G&SRM, Santa Cruz County, Arizona.


This claim is 1480 feet in length and 572 feet in width. This Notice of Location is posted on the centerline of the claim. The claim runs from the location monument on which this Notice is posted 20 feet in a north direction to the North end line and 1460 feet in a south direction to the South end line. The claim boundaries are marked by six monuments, one at each corner and one at the center of each endline. The location monument on which this Notice is posted is situated within Section 17, Township 21S, Range 15E, G&SRM, Santa Cruz County, Arizona and is approximately 21775 feet West and 18065 feet North from the NE corner of Section 1, Township 22 South, Range 15 East, G&SRM, Santa Cruz County, Arizona.

The undersigned claims the ground as depicted on the map that is attached to a copy of this Notice of Location filed in the office of the County Recorder, Santa Cruz County, Arizona.

The claim has been monumented in accordance with State and Federal law. Corner, end centers and location monuments are posts, 1-1/2" x 1-1/2" x 5' projecting at least 4' above the ground.

Located, dated and posted on the ground the 17 day of November, 2016

KENNECOTT EXPLORATION COMPANY


By: Donna J. Fischer, for and in behalf of Kennecott Exploration Company

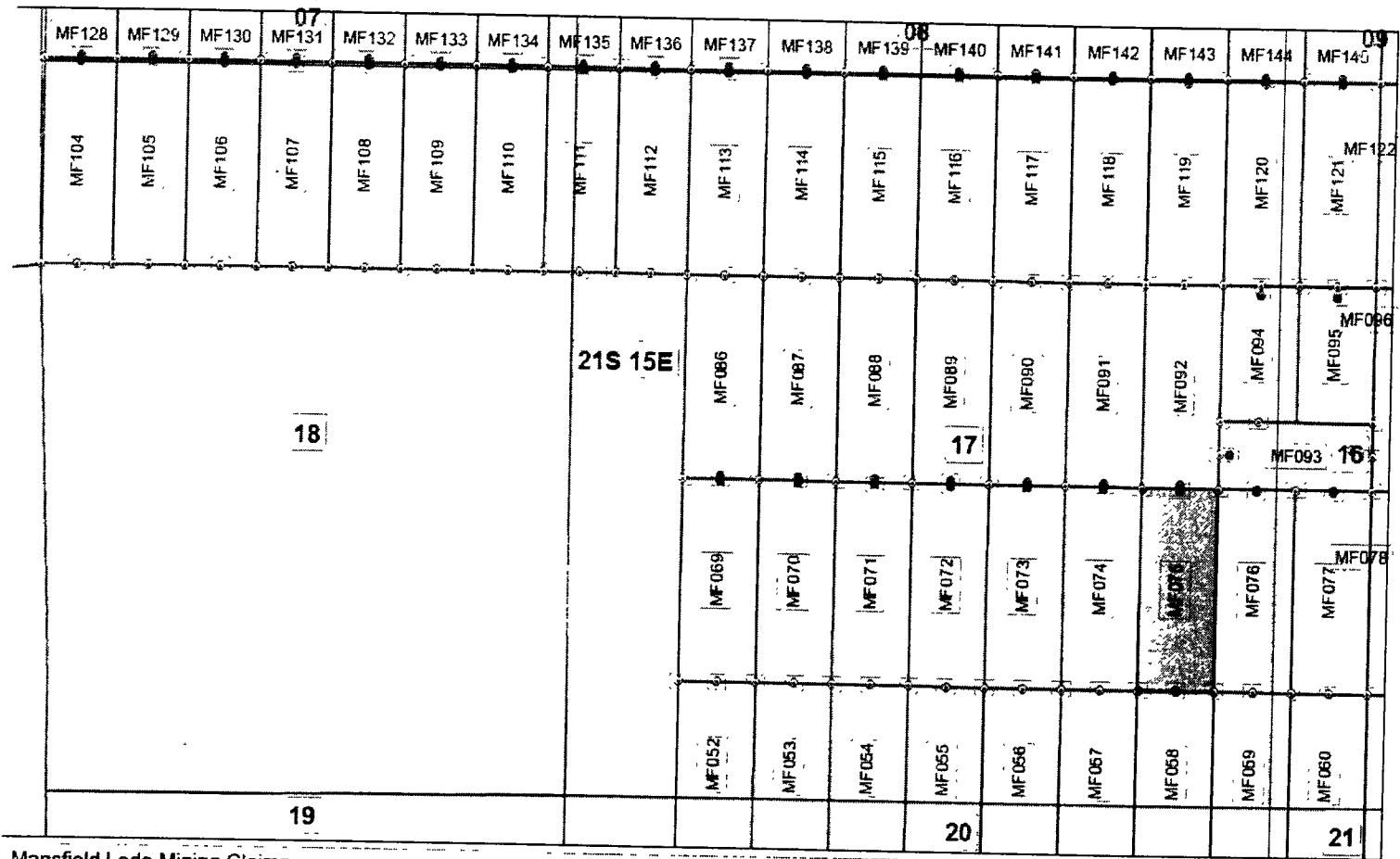
PHOENIX, ARIZONA

2017 JAN 31 P 1:00

RECEIVED
BLM AZ STATE OFFICE

AM0441321

Lode Mining Claim Map of the MF075 Lode Claim,
attached to and made a part of the Location Notice



Mansfield Lode Mining Claims
T21S, R15E, G&SRM
Santa Cruz County, Arizona
Located November 13, 2016 - December 12, 2016.

Mansfield Claim Block, Arizona Map 2

Claims Filed By-
Kennecott Exploration
Company
4700 Daybreak Parkway
South Jordan, UT 84009

Map Scale: 1" = 1,000'



The Claim is located in: Section 17, Township 21S, Range 15E, G&SRM, Santa Cruz County, Arizona.

TIE: The Location Monument of this claim is approximately 21775 feet West and 18065 feet North from the NE corner of Section 1, T22S, R15E, G&SRM, Santa Cruz County, Arizona. The claim is 1480' long x 572' wide.

Monuments are 1-1/2" x 1-1/2" x 5' wood posts projecting at least four feet above the ground. Location monuments are generally set 20' inside the North or South endline along the center of each claim, unless otherwise depicted.

AN04413211

RECEIVED
BLM STATE OFFICE
2016 JUN 31 P 1:00
PHOENIX, ARIZONA

When recorded return to:
Rio Tinto
Attn: Kennecott Exploration Company – Land Dept.
4700 Daybreak Parkway
South Jordan, UT 84009

ARIZONA NOTICE OF LOCATION
(LODE CLAIM)

NOTICE IS HEREBY GIVEN THAT KENNECOTT EXPLORATION COMPANY, whose mailing address is 4700 Daybreak Parkway, South Jordan, Utah 84009 by its undersigned representative, makes this location of the MF076 Lode Mining Claim, in Santa Cruz County, Arizona.

The general course of the claim is from the North to South, and said claim is within the:

<u>Quarter</u>	<u>Section</u>	<u>Township</u>	<u>Range</u>
SE	17	21S	15E
SW	16	21S	15E

G&SRM, Santa Cruz County, Arizona.


This claim is 1480 feet in length and 572 feet in width. This Notice of Location is posted on the centerline of the claim. The claim runs from the location monument on which this Notice is posted 20 feet in a north direction to the North end line and 1460 feet in a south direction to the South end line. The claim boundaries are marked by six monuments, one at each corner and one at the center of each endline. The location monument on which this Notice is posted is situated within Section 17, Township 21S, Range 15E, G&SRM, Santa Cruz County, Arizona and is approximately 21204 feet West and 18065 feet North from the NE corner of Section 1, Township 22 South, Range 15 East, G&SRM, Santa Cruz County, Arizona.

The undersigned claims the ground as depicted on the map that is attached to a copy of this Notice of Location filed in the office of the County Recorder, Santa Cruz County, Arizona.

The claim has been monumented in accordance with State and Federal law. Corner, end centers and location monuments are posts, 1-1/2" x 1-1/2" x 5' projecting at least 4' above the ground.

Located, dated and posted on the ground the 17 day of November, 2016.

KENNECOTT EXPLORATION COMPANY



By: Donna J. Fischer, for and in behalf of Kennecott Exploration Company

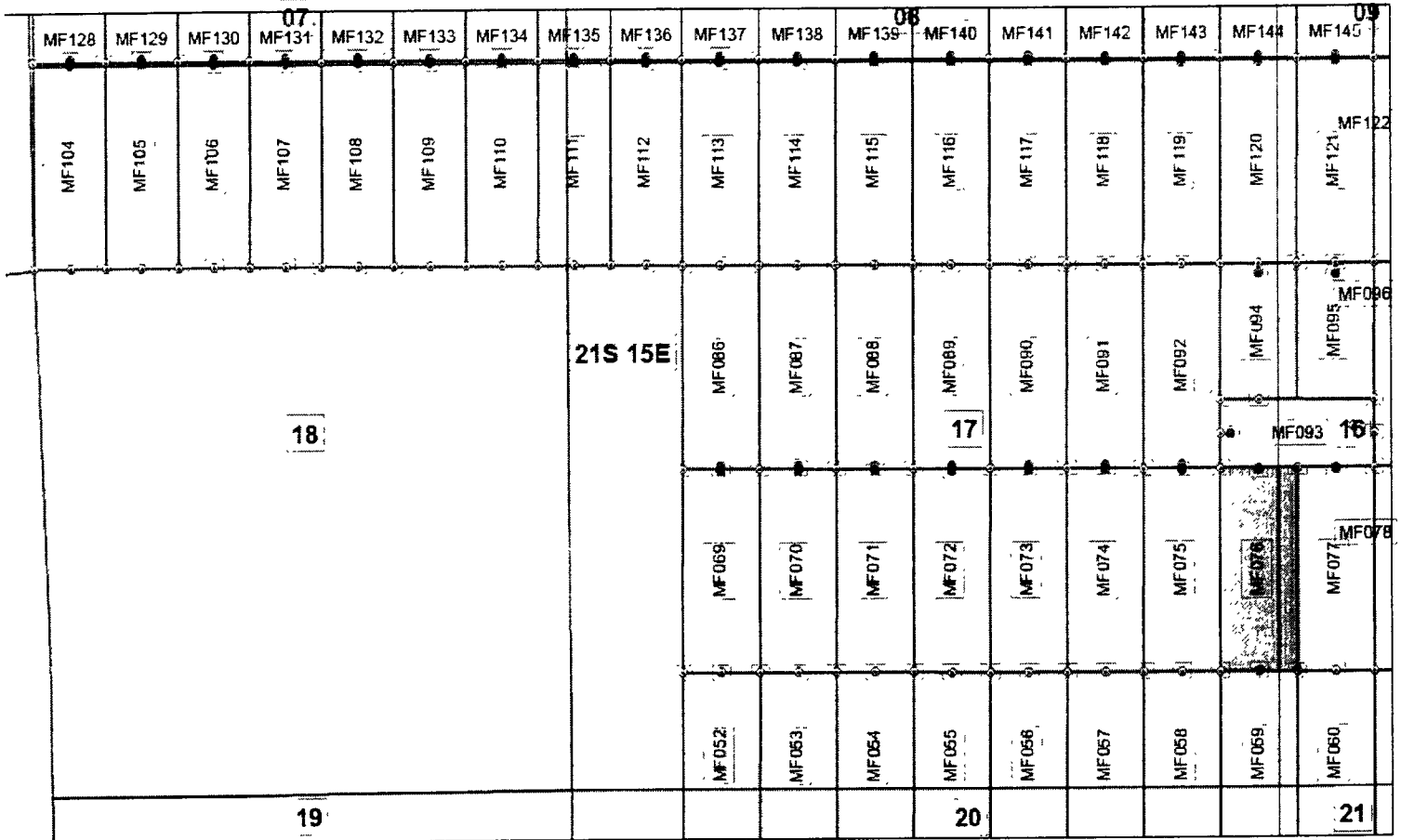
PHOENIX, ARIZONA

2017 JAN 31 PM 1:00

RECEIVED
BLM AZ STATE OFFICE

AM0441322

Lode Mining Claim Map of the MF076 Lode Claim,
attached to and made a part of the Location Notice



Mansfield Lode Mining Claims
T21S, R15E, G&SRM
Santa Cruz County, Arizona
Located November 13, 2016 - December 12, 2016

Mansfield Claim Block, Arizona Map 2

Claims Filed By-
Kennecott Exploration
Company
4700 Daybreak Parkway
South Jordan, UT 84009.

Map Scale: 1" = 1,000'



The Claim is located in: Section 17, Township 21S, Range 15E, G&SRM, Santa Cruz County, Arizona.

TIE: The Location Monument of this claim is approximately 21204 feet West and 18065 feet North from the NE corner of Section 1, T22S, R15E, G&SRM, Santa Cruz County, Arizona. The claim is 1480' long x 142' wide.

Monuments are 1-1/2" x 1-1/2" x 5' wood posts projecting at least four feet above the ground. Location monuments are generally set 20' inside the North or South endline along the center of each claim, unless otherwise depicted.

AMC441322

RECEIVED
 BLM ARIZONA STATE OFFICE
 2017 APR 1 P 1:00
 PHOENIX, ARIZONA

When recorded return to:
Rio Tinto
Attn: Kennecott Exploration Company – Land Dept.
4700 Daybreak Parkway
South Jordan, UT 84009

ARIZONA NOTICE OF LOCATION
(LODE CLAIM)

NOTICE IS HEREBY GIVEN THAT KENNECOTT EXPLORATION COMPANY, whose mailing address is 4700 Daybreak Parkway, South Jordan, Utah 84009 by its undersigned representative, makes this location of the MF077 Lode Mining Claim, in Santa Cruz County, Arizona.

The general course of the claim is from the North to South, and said claim is within the:

<u>Quarter</u>	<u>Section</u>	<u>Township</u>	<u>Range</u>
SW	16	21S	15E

G&SRM, Santa Cruz County, Arizona.

This claim is 1480 feet in length and 572 feet in width. This Notice of Location is posted on the centerline of the claim. The claim runs from the location monument on which this Notice is posted 20 feet in a north direction to the North end line and 1460 feet in a south direction to the South end line. The claim boundaries are marked by six monuments, one at each corner and one at the center of each endline. The location monument on which this Notice is posted is situated within Section 16, Township 21S, Range 15E, G&SRM, Santa Cruz County, Arizona and is approximately 20632 feet West and 18065 feet North from the NE corner of Section 1, Township 22 South, Range 15 East, G&SRM, Santa Cruz County, Arizona.

The undersigned claims the ground as depicted on the map that is attached to a copy of this Notice of Location filed in the office of the County Recorder, Santa Cruz County, Arizona.

The claim has been monumented in accordance with State and Federal law. Corner, end centers and location monuments are posts, 1-1/2" x 1-1/2" x 5' projecting at least 4' above the ground.

Located, dated and posted on the ground the 17 day of November, 2016.

KENNECOTT EXPLORATION COMPANY



By: Donna J. Fischer, for and in behalf of Kennecott Exploration Company

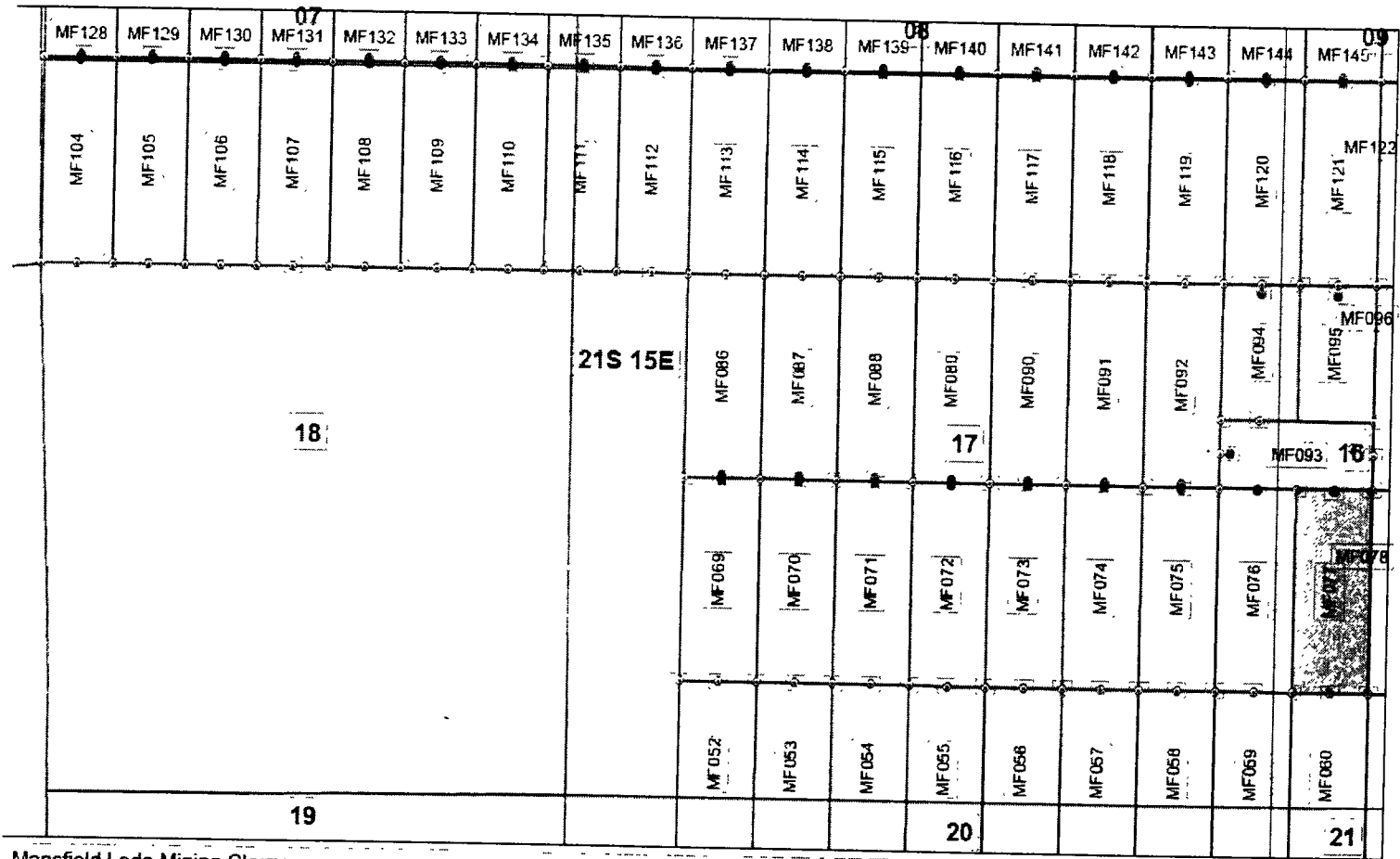
PHOENIX, ARIZONA

2017 JAN 31 PM 1:00

RECEIVED
BLM AZ STATE OFFICE

AMG441323

Lode Mining Claim Map of the MF07 Lode Claim,
attached to and made a part of the Location Notice



Mansfield Lode Mining Claims
T21S, R15E, G&SRM
Santa Cruz County, Arizona
Located November 13, 2016 - December 12, 2016

Mansfield Claim Block, Arizona Map 2

Claims Filed By-
Kennecott Exploration
Company
4700 Daybreak Parkway
South Jordan, UT 84009

Map Scale: 1" = 1,000'



The Claim is located in: Section 16, Township 21S, Range 15E, G&SRM, Santa Cruz County, Arizona.

TIE: The Location Monument of this claim is approximately 20632 feet West and 18065 feet North from the NE corner of Section 1, T22S, R15E, G&SRM, Santa Cruz County, Arizona. The claim is 1480' long x 510' wide.

Monuments are 1-1/2" x 1-1/2" x 5' wood posts projecting at least four feet above the ground. Location monuments are generally set 20' inside the North or South endline along the center of each claim unless otherwise depicted.

RECEIVED
 BLM STATE OFFICE
 2017 JAN 31 P 1:00
 PRIORITY ARIZONA

AM0441323

When recorded return to:
Rio Tinto
Attn: Kennecott Exploration Company – Land Dept.
4700 Daybreak Parkway
South Jordan, UT 84009

ARIZONA NOTICE OF LOCATION
(LODE CLAIM)

NOTICE IS HEREBY GIVEN THAT KENNECOTT EXPLORATION COMPANY, whose mailing address is 4700 Daybreak Parkway, South Jordan, Utah 84009 by its undersigned representative, makes this location of the MF078 Lode Mining Claim, in Santa Cruz County, Arizona.

The general course of the claim is from the North to South, and said claim is within the:

<u>Quarter</u>	<u>Section</u>	<u>Township</u>	<u>Range</u>
SW	16	21S	15E

G&SRM, Santa Cruz County, Arizona.


This claim is 1480 feet in length and 572 feet in width. This Notice of Location is posted on the centerline of the claim. The claim runs from the location monument on which this Notice is posted 20 feet in a north direction to the North end line and 1460 feet in a south direction to the South end line. The claim boundaries are marked by six monuments, one at each corner and one at the center of each endline. The location monument on which this Notice is posted is situated within Section 16, Township 21S, Range 15E, G&SRM, Santa Cruz County, Arizona and is approximately 20060 feet West and 18065 feet North from the NE corner of Section 1, Township 22 South, Range 15 East, G&SRM, Santa Cruz County, Arizona.

The undersigned claims the ground as depicted on the map that is attached to a copy of this Notice of Location filed in the office of the County Recorder, Santa Cruz County, Arizona.

The claim has been monumented in accordance with State and Federal law. Corner, end centers and location monuments are posts, 1-1/2" x 1-1/2" x 5' projecting at least 4' above the ground.

Located, dated and posted on the ground the 17 day of November, 2016.

KENNECOTT EXPLORATION COMPANY



By: Donna J. Fischer, for and in behalf of Kennecott Exploration Company

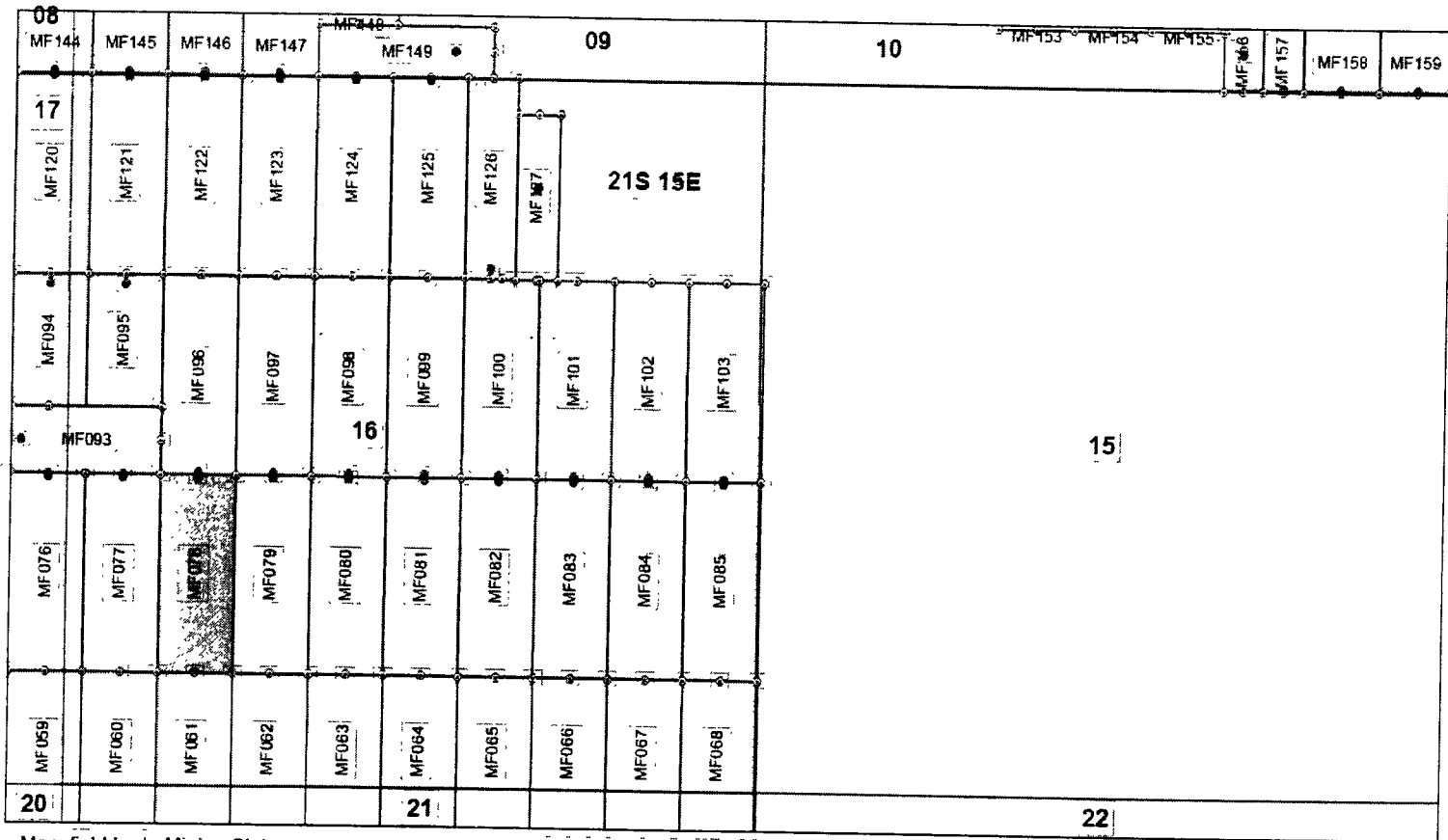
PHOENIX, ARIZONA

2017 JAN 31 P 4:00

RECEIVED
BLM AZ STATE OFFICE

AMC441324

Lode Mining Claim Map of the MF078 Lode Claim,
attached to and made a part of the Location Notice



Mansfield Lode Mining Claims
T21S, R15E, G&SRM
Santa Cruz County, Arizona
Located November 17, 2016 - December 6, 2016

Mansfield Claim Block, Arizona Map 3

Claims Filed By
Kennecott Exploration
Company
4700 Daybreak Parkway
South Jordan, UT 84009

Map Scale: 1" = 1,000'



The Claim is located in: Section 16, Township 21S, Range 15E, G&SRM, Santa Cruz County, Arizona.

TIE: The Location Monument of this claim is approximately 20060 feet West and 18065 feet North from the NE corner of Section 1, T22S, R15E, G&SRM, Santa Cruz County, Arizona. The claim is 1480' long x 572' wide.

Monuments are 1-1/2" x 1-1/2" x 5' wood posts projecting at least four feet above the ground. Location monuments are generally set 20' inside the North or South endline along the center of each claim unless otherwise depicted.

RECEIVED
 BLMAZ STATE OFFICE
 PHOENIX, ARIZONA
 2017 JAN 31 P 1:00

ANCH41324

When recorded return to:
Rio Tinto
Attn: Kennecott Exploration Company – Land Dept.
4700 Daybreak Parkway
South Jordan, UT 84009

ARIZONA NOTICE OF LOCATION
(LODE CLAIM)

NOTICE IS HEREBY GIVEN THAT KENNECOTT EXPLORATION COMPANY, whose mailing address is 4700 Daybreak Parkway, South Jordan, Utah 84009 by its undersigned representative, makes this location of the MF079 Lode Mining Claim, in Santa Cruz County, Arizona.

The general course of the claim is from the North to South, and said claim is within the:

<u>Quarter</u>	<u>Section</u>	<u>Township</u>	<u>Range</u>
SW	16	21S	15E

G&SRM, Santa Cruz County, Arizona.


This claim is 1480 feet in length and 572 feet in width. This Notice of Location is posted on the centerline of the claim. The claim runs from the location monument on which this Notice is posted 20 feet in a north direction to the North end line and 1460 feet in a south direction to the South end line. The claim boundaries are marked by six monuments, one at each corner and one at the center of each endline. The location monument on which this Notice is posted is situated within Section 16, Township 21S, Range 15E, G&SRM, Santa Cruz County, Arizona and is approximately 19489 feet West and 18065 feet North from the NE corner of Section 1, Township 22 South, Range 15 East, G&SRM, Santa Cruz County, Arizona.

The undersigned claims the ground as depicted on the map that is attached to a copy of this Notice of Location filed in the office of the County Recorder, Santa Cruz County, Arizona.

The claim has been monumented in accordance with State and Federal law. Corner, end centers and location monuments are posts, 1-1/2" x 1-1/2" x 5' projecting at least 4' above the ground.

Located, dated and posted on the ground the 17 day of November, 2016.

KENNECOTT EXPLORATION COMPANY

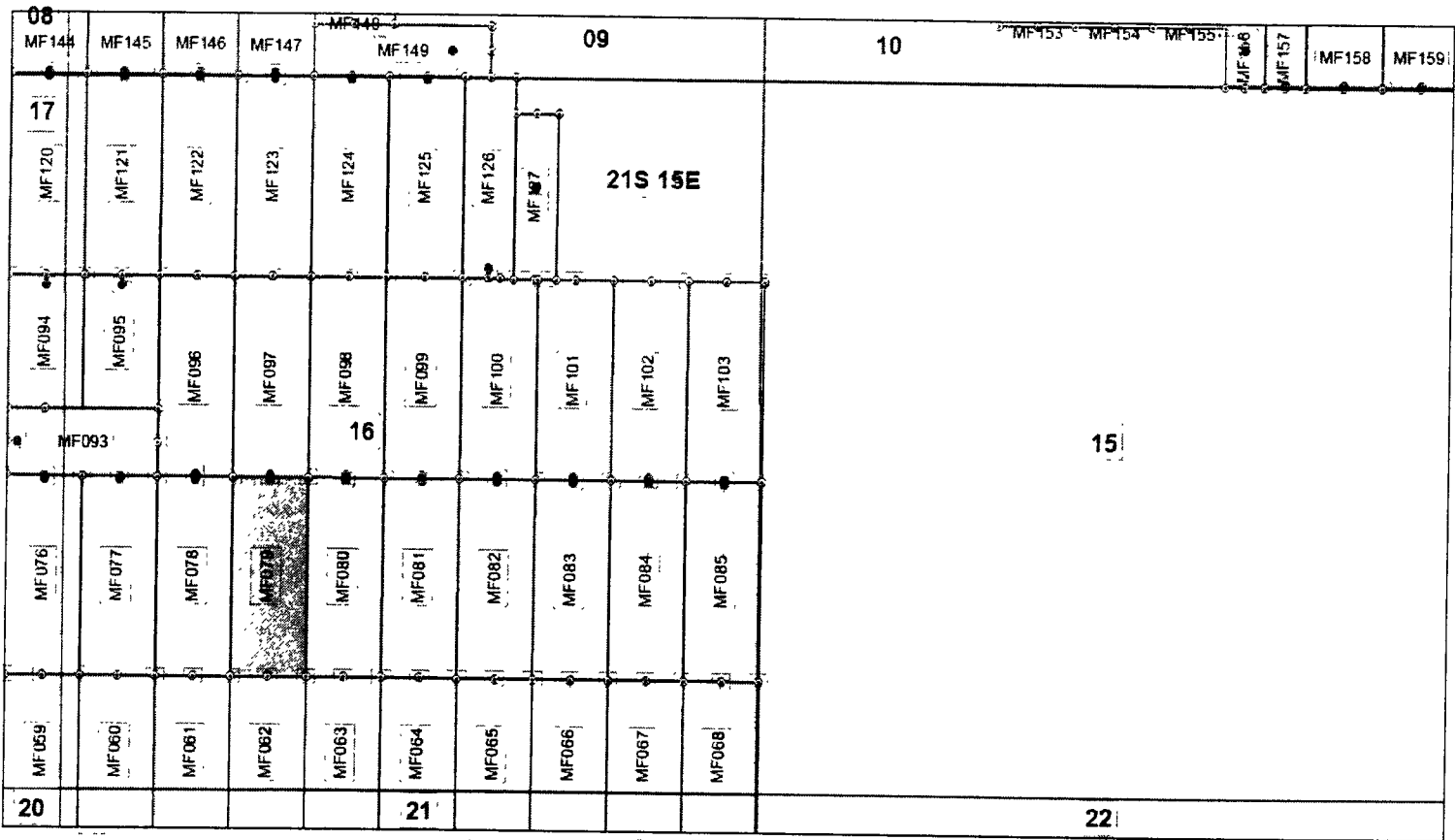


By: Donna J. Fischer, for and in behalf of Kennecott Exploration Company

RECEIVED
BLM AZ STATE OFFICE
2017 JAN 31 1:01
PHOENIX, ARIZONA

AM0441328

Lode Mining Claim Map of the MF079 Lode Claim,
attached to and made a part of the Location Notice



Mansfield Lode Mining Claims
T21S, R15E, G&SRM
Santa Cruz County, Arizona
Located November 17, 2016 - December 6, 2016

Mansfield Claim Block, Arizona Map 3

Claims Filed By
Kennecott Exploration
Company
4700 Daybreak Parkway
South Jordan, UT 84009

Map Scale: 1" = 1,000'



The Claim is located in: Section 16, Township 21S, Range 15E, G&SRM, Santa Cruz County, Arizona.

TIE: The Location Monument of this claim is approximately 19489 feet West and 18065 feet North from the NE corner of Section 1, T22S, R15E, G&SRM, Santa Cruz County, Arizona. The claim is 1480' long x 517' wide.

Monuments are 1-1/2" x 1-1/2" x 5' wood posts projecting at least four feet above the ground. Location monuments are generally set 20' inside the North or South endline along the center of each claim unless otherwise depicted.

RECEIVED
 STATE OFFICE
 2017 JAN 31 P 1:01
 PHOENIX, ARIZONA
 AMC 41328

When recorded return to:
Rio Tinto
Attn: Kennecott Exploration Company – Land Dept.
4700 Daybreak Parkway
South Jordan, UT 84009

ARIZONA NOTICE OF LOCATION
(LODE CLAIM)

NOTICE IS HEREBY GIVEN THAT KENNECOTT EXPLORATION COMPANY, whose mailing address is 4700 Daybreak Parkway, South Jordan, Utah 84009 by its undersigned representative, makes this location of the MF080 Lode Mining Claim, in Santa Cruz County, Arizona.

The general course of the claim is from the North to South, and said claim is within the:

<u>Quarter</u>	<u>Section</u>	<u>Township</u>	<u>Range</u>
SW	16	21S	15E

G&SRM, Santa Cruz County, Arizona.

This claim is 1480 feet in length and 572 feet in width. This Notice of Location is posted on the centerline of the claim. The claim runs from the location monument on which this Notice is posted 20 feet in a north direction to the North end line and 1460 feet in a south direction to the South end line. The claim boundaries are marked by six monuments, one at each corner and one at the center of each endline. The location monument on which this Notice is posted is situated within Section 16, Township 21S, Range 15E, G&SRM, Santa Cruz County, Arizona and is approximately 18917 feet West and 18065 feet North from the NE corner of Section 1, Township 22 South, Range 15 East, G&SRM, Santa Cruz County, Arizona.

The undersigned claims the ground as depicted on the map that is attached to a copy of this Notice of Location filed in the office of the County Recorder, Santa Cruz County, Arizona.

The claim has been monumented in accordance with State and Federal law. Corner, end centers and location monuments are posts, 1-1/2" x 1-1/2" x 5' projecting at least 4" above the ground.

Located, dated and posted on the ground the 17 day of November, 2016.

KENNECOTT EXPLORATION COMPANY

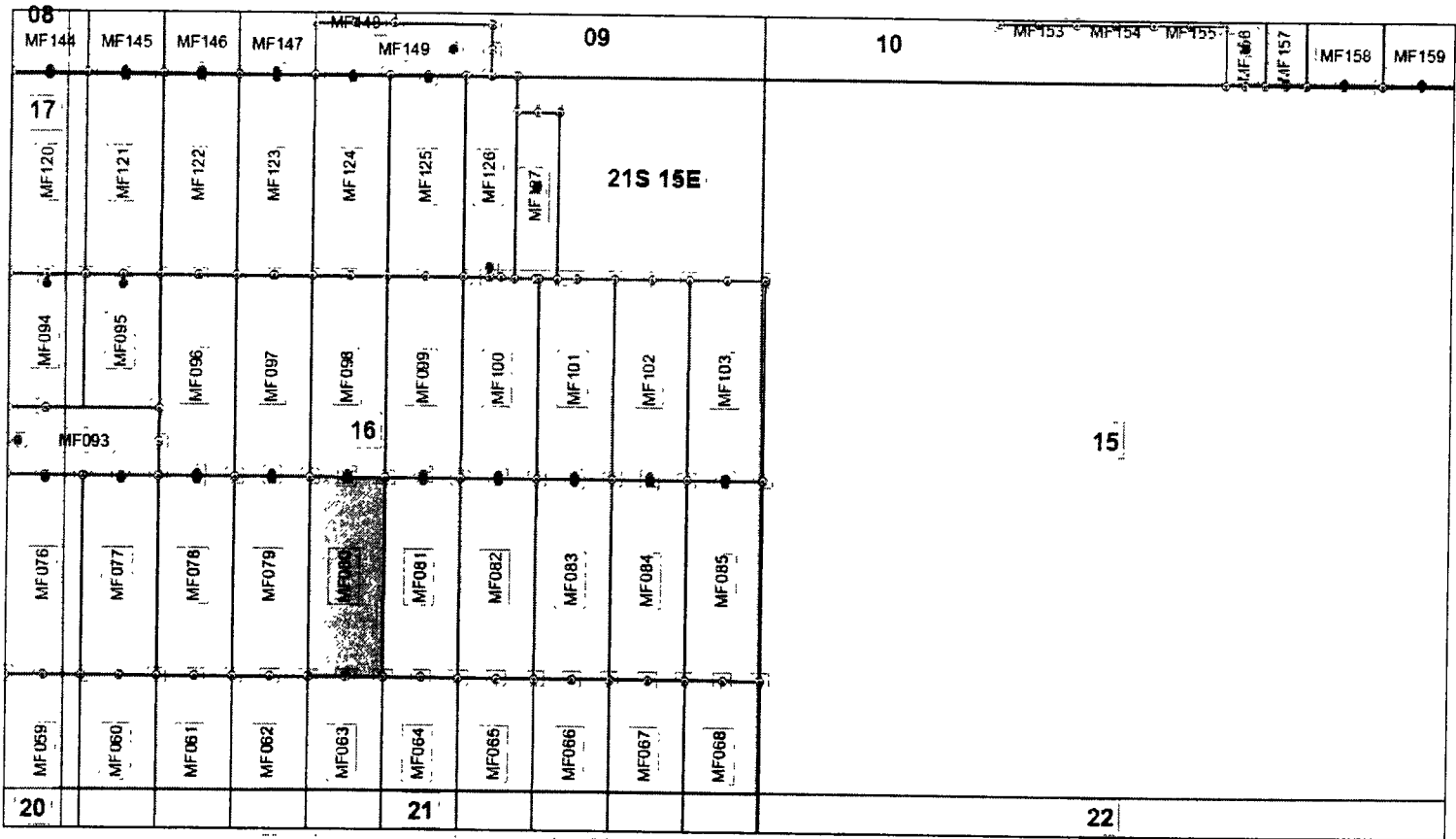


By: Donna J. Fischer, for and in behalf of Kennecott Exploration Company

RECEIVED
BLM AZ STATE OFFICE
PHOENIX, ARIZONA
JAN 31 P 1:01

AN 441326

Lode Mining Claim Map of the MF086 Lode Claim,
attached to and made a part of the Location Notice



Mansfield Lode Mining Claims
T21S, R15E, G&SRM
Santa Cruz County, Arizona
Located November 17, 2016 - December 6, 2016

Mansfield Claim Block, Arizona Map 3

Claims Filed By
Kennecott Exploration
Company
4700 Daybreak Parkway
South Jordan, UT 84009

Map Scale: 1" = 1,000'



AMC41320

The Claim is located in: Section 16, Township 21S, Range 15E, G&SRM, Santa Cruz County, Arizona.

TIE: The Location Monument of this claim is approximately 18917 feet West and 18065 feet North from the NE corner of Section 1, T22S, R15E, G&SRM, Santa Cruz County, Arizona. The claim is 1480' long x 572' wide.

Monuments are 1-1/2" x 1-1/2" x 5' wood posts projecting at least four feet above the ground. Location monuments are generally set 20' inside the North or South endline along the center of each claim unless otherwise depicted.

RECEIVED
BLM AZ STATE OFFICE
PHOENIX, ARIZONA
JAN 31 P 1:03

When recorded return to:
Rio Tinto
Attn: Kennecott Exploration Company – Land Dept.
4700 Daybreak Parkway
South Jordan, UT 84009

ARIZONA NOTICE OF LOCATION
(LODE CLAIM)

NOTICE IS HEREBY GIVEN THAT KENNECOTT EXPLORATION COMPANY, whose mailing address is 4700 Daybreak Parkway, South Jordan, Utah 84009 by its undersigned representative, makes this location of the MF081 Lode Mining Claim, in Santa Cruz County, Arizona.

The general course of the claim is from the North to South, and said claim is within the:

<u>Quarter</u>	<u>Section</u>	<u>Township</u>	<u>Range</u>
SE	16	21S	15E
SW	16	21S	15E

G&SRM, Santa Cruz County, Arizona.


This claim is 1480 feet in length and 572 feet in width. This Notice of Location is posted on the centerline of the claim. The claim runs from the location monument on which this Notice is posted 20 feet in a north direction to the North end line and 1460 feet in a south direction to the South end line. The claim boundaries are marked by six monuments, one at each corner and one at the center of each endline. The location monument on which this Notice is posted is situated within Section 16, Township 21S, Range 15E, G&SRM, Santa Cruz County, Arizona and is approximately 18345 feet West and 18065 feet North from the NE corner of Section 1, Township 22 South, Range 15 East, G&SRM, Santa Cruz County, Arizona.

The undersigned claims the ground as depicted on the map that is attached to a copy of this Notice of Location filed in the office of the County Recorder, Santa Cruz County, Arizona.

The claim has been monumented in accordance with State and Federal law. Corner, end centers and location monuments are posts, 1-1/2" x 1-1/2" x 5' projecting at least 4' above the ground.

Located, dated and posted on the ground the 17 day of November, 2016.

KENNECOTT EXPLORATION COMPANY



By: Donna J. Fischer, for and in behalf of Kennecott Exploration Company

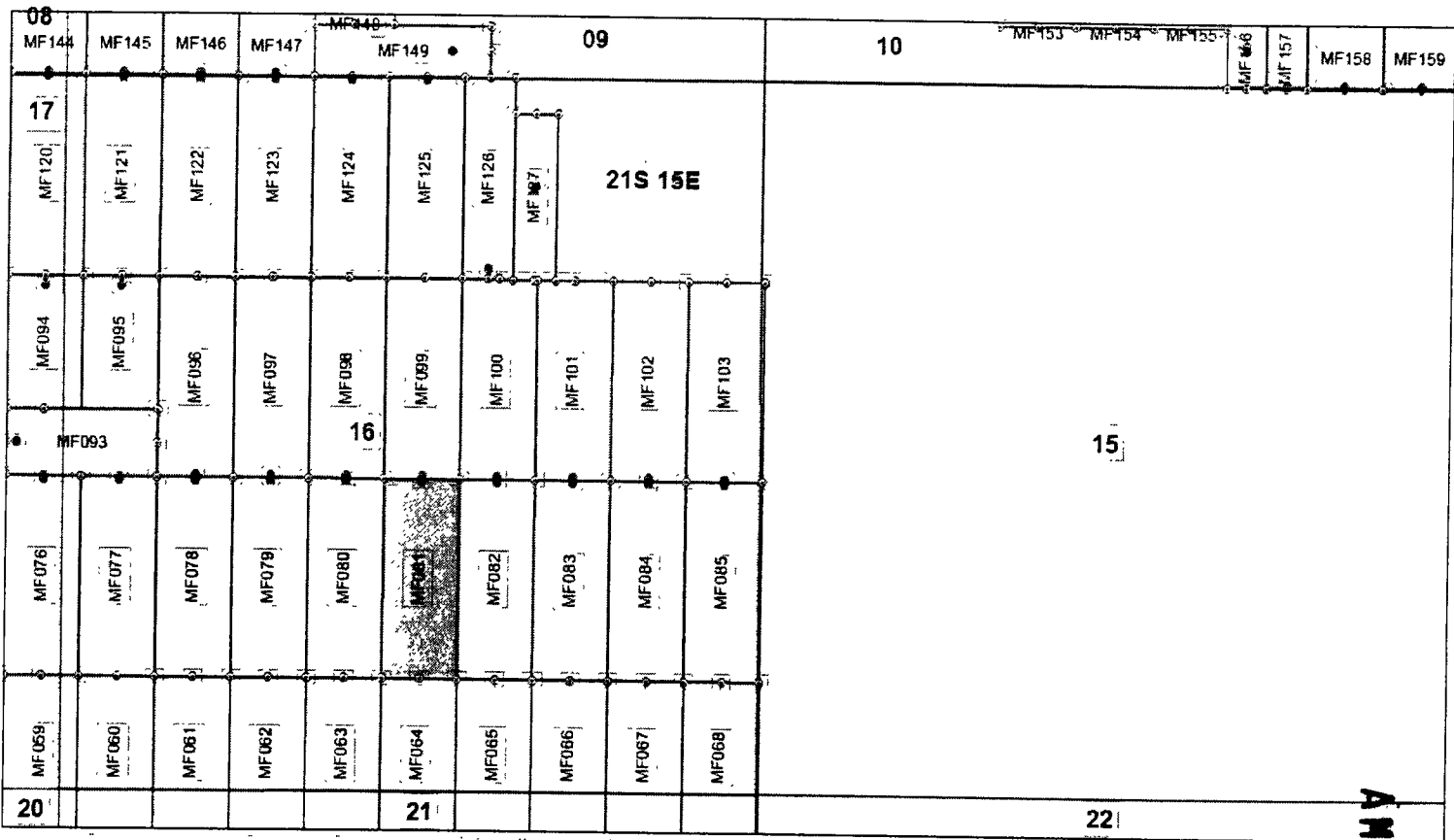
PHOENIX, ARIZONA

2017 JAN 31 1:03

RECEIVED
BLM AZ STATE OFFICE

AMC441327

Lode Mining Claim Map of the MF081 Lode Claim,
attached to and made a part of the Location Notice



Mansfield Lode Mining Claims
T21S, R15E, G&SRM
Santa Cruz County, Arizona
Located November 17, 2016 - December 6, 2016

Mansfield Claim Block, Arizona Map 3

Claims Filed By
Kennecott Exploration
Company
4700 Daybreak Parkway
South Jordan, UT 84009

Map Scale: 1" = 1,000'

AMC441327

The Claim is located in: Section 16, Township 21S, Range 15E, G&SRM, Santa Cruz County, Arizona.

TIE: The Location Monument of this claim is approximately 18345 feet West and 18065 feet North from the NE corner of Section 1, T22S, R15E, G&SRM, Santa Cruz County, Arizona. The claim is 1480' long x 572' wide.

Monuments are 1-1/2" x 1-1/2" x 5' wood posts projecting at least four feet above the ground. Location monuments are generally set 20' inside the North or South endline along the center of each claim unless otherwise depicted.

RECEIVED
 BLM AZ STATE OFFICE
 2017 JAN 31 P 1:03
 PHOENIX, ARIZONA

When recorded return to:
Rio Tinto
Attn: Kennecott Exploration Company – Land Dept.
4700 Daybreak Parkway
South Jordan, UT 84009

ARIZONA NOTICE OF LOCATION
(LODE CLAIM)

NOTICE IS HEREBY GIVEN THAT KENNECOTT EXPLORATION COMPANY, whose mailing address is 4700 Daybreak Parkway, South Jordan, Utah 84009 by its undersigned representative, makes this location of the MF082 Lode Mining Claim, in Santa Cruz County, Arizona.

The general course of the claim is from the North to South, and said claim is within the:

<u>Quarter</u>	<u>Section</u>	<u>Township</u>	<u>Range</u>
SE	16	21S	15E

G&SRM, Santa Cruz County, Arizona.


This claim is 1480 feet in length and 572 feet in width. This Notice of Location is posted on the centerline of the claim. The claim runs from the location monument on which this Notice is posted 20 feet in a north direction to the North end line and 1460 feet in a south direction to the South end line. The claim boundaries are marked by six monuments, one at each corner and one at the center of each endline. The location monument on which this Notice is posted is situated within Section 16, Township 21S, Range 15E, G&SRM, Santa Cruz County, Arizona and is approximately 17774 feet West and 18065 feet North from the NE corner of Section 1, Township 22 South, Range 15 East, G&SRM, Santa Cruz County, Arizona.

The undersigned claims the ground as depicted on the map that is attached to a copy of this Notice of Location filed in the office of the County Recorder, Santa Cruz County, Arizona.

The claim has been monumented in accordance with State and Federal law. Corner, end centers and location monuments are posts, 1-1/2" x 1-1/2" x 5' projecting at least 4' above the ground.

Located, dated and posted on the ground the 17 day of November, 2016.

KENNECOTT EXPLORATION COMPANY



By: Donna J. Fischer, for and in behalf of Kennecott Exploration Company

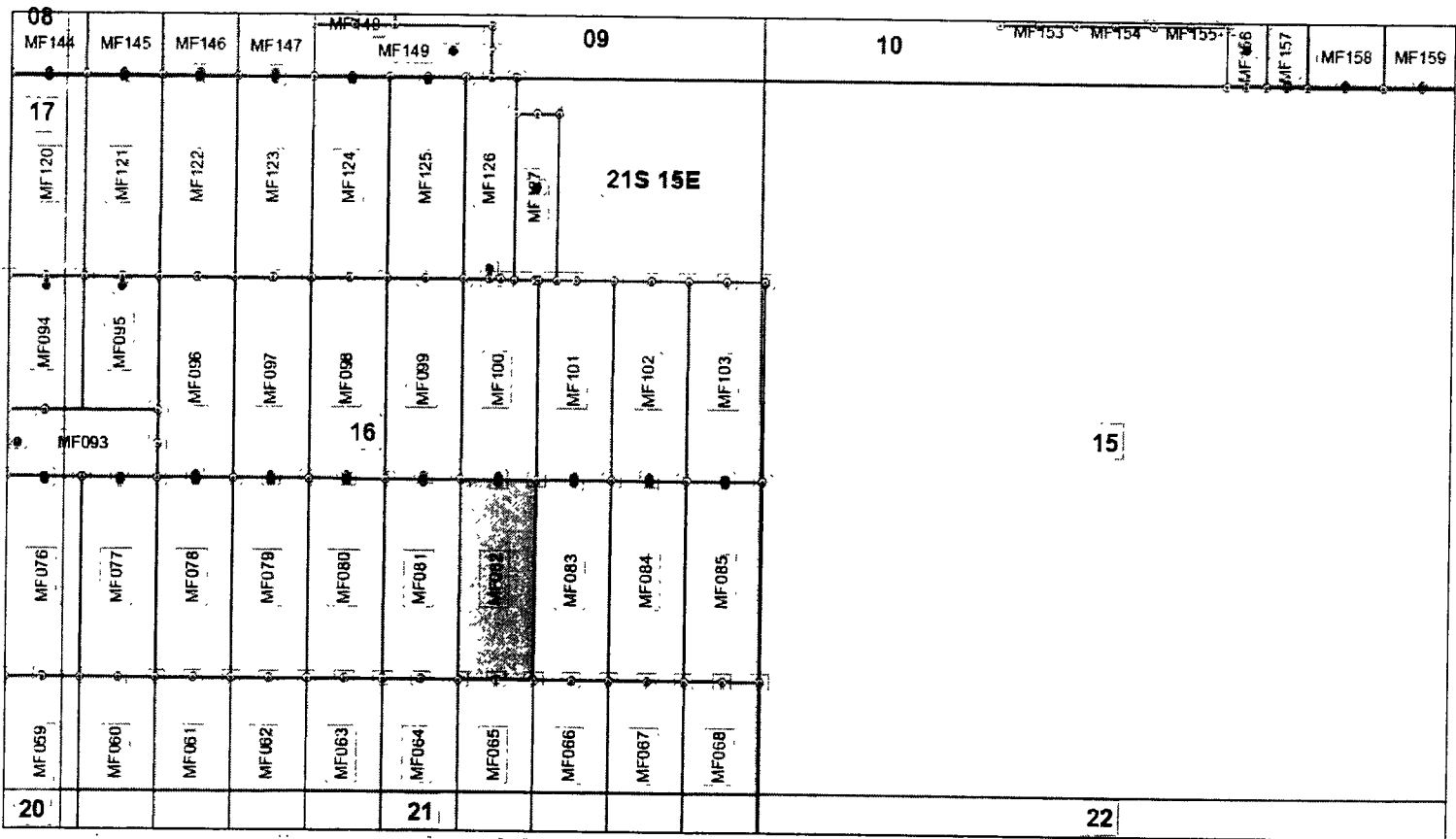
PHOENIX, ARIZONA

2017 JAN 31 P 1:03

RECEIVED
BLM AZ STATE OFFICE

AM0441328

Lode Mining Claim Map of the MF082 Lode Claim,
attached to and made a part of the Location Notice



Mansfield Lode Mining Claims
T21S, R15E, G&SRM
Santa Cruz County, Arizona
Located November 17, 2016 - December 6, 2016

Mansfield Claim Block, Arizona Map 3

Claims Filed By
Kennecott Exploration
Company
4700 Daybreak Parkway
South Jordan, UT 84009

Map Scale: 1" = 1,000'



The Claim is located in: Section 16, Township 21S, Range 15E, G&SRM, Santa Cruz County, Arizona.

TIE: The Location Monument of this claim is approximately 17774 feet West and 18065 feet North from the NE corner of Section 1, T22S, R15E, G&SRM, Santa Cruz County, Arizona. The claim is 1480' long x 572' wide.

Monuments are 1-1/2" x 1-1/2" x 5' wood posts projecting at least four feet above the ground. Location monuments are generally set 20' inside the North or South endline along the center of each claim unless otherwise depicted.

AM0441328

RECEIVED
BLM AZ STATE OFFICE
PHOENIX, ARIZONA
2017 JAN 31 P 1:03

When recorded return to:
Rio Tinto
Attn: Kennecott Exploration Company – Land Dept.
4700 Daybreak Parkway
South Jordan, UT 84009

ARIZONA NOTICE OF LOCATION
(LODE CLAIM)

NOTICE IS HEREBY GIVEN THAT KENNECOTT EXPLORATION COMPANY, whose mailing address is 4700 Daybreak Parkway, South Jordan, Utah 84009 by its undersigned representative, makes this location of the MF083 Lode Mining Claim, in Santa Cruz County, Arizona.

The general course of the claim is from the North to South, and said claim is within the:

<u>Quarter</u>	<u>Section</u>	<u>Township</u>	<u>Range</u>
SE	16	21S	15E

G&SRM, Santa Cruz County, Arizona.

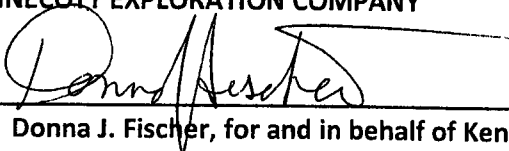
This claim is 1480 feet in length and 572 feet in width. This Notice of Location is posted on the centerline of the claim. The claim runs from the location monument on which this Notice is posted 20 feet in a north direction to the North end line and 1460 feet in a south direction to the South end line. The claim boundaries are marked by six monuments, one at each corner and one at the center of each endline. The location monument on which this Notice is posted is situated within Section 16, Township 21S, Range 15E, G&SRM, Santa Cruz County, Arizona and is approximately 17202 feet West and 18065 feet North from the NE corner of Section 1, Township 22 South, Range 15 East, G&SRM, Santa Cruz County, Arizona.

The undersigned claims the ground as depicted on the map that is attached to a copy of this Notice of Location filed in the office of the County Recorder, Santa Cruz County, Arizona.

The claim has been monumented in accordance with State and Federal law. Corner, end centers and location monuments are posts, 1-1/2" x 1-1/2" x 5' projecting at least 4' above the ground.

Located, dated and posted on the ground the 17 day of November, 2016.

KENNECOTT EXPLORATION COMPANY


By: Donna J. Fischer, for and in behalf of Kennecott Exploration Company

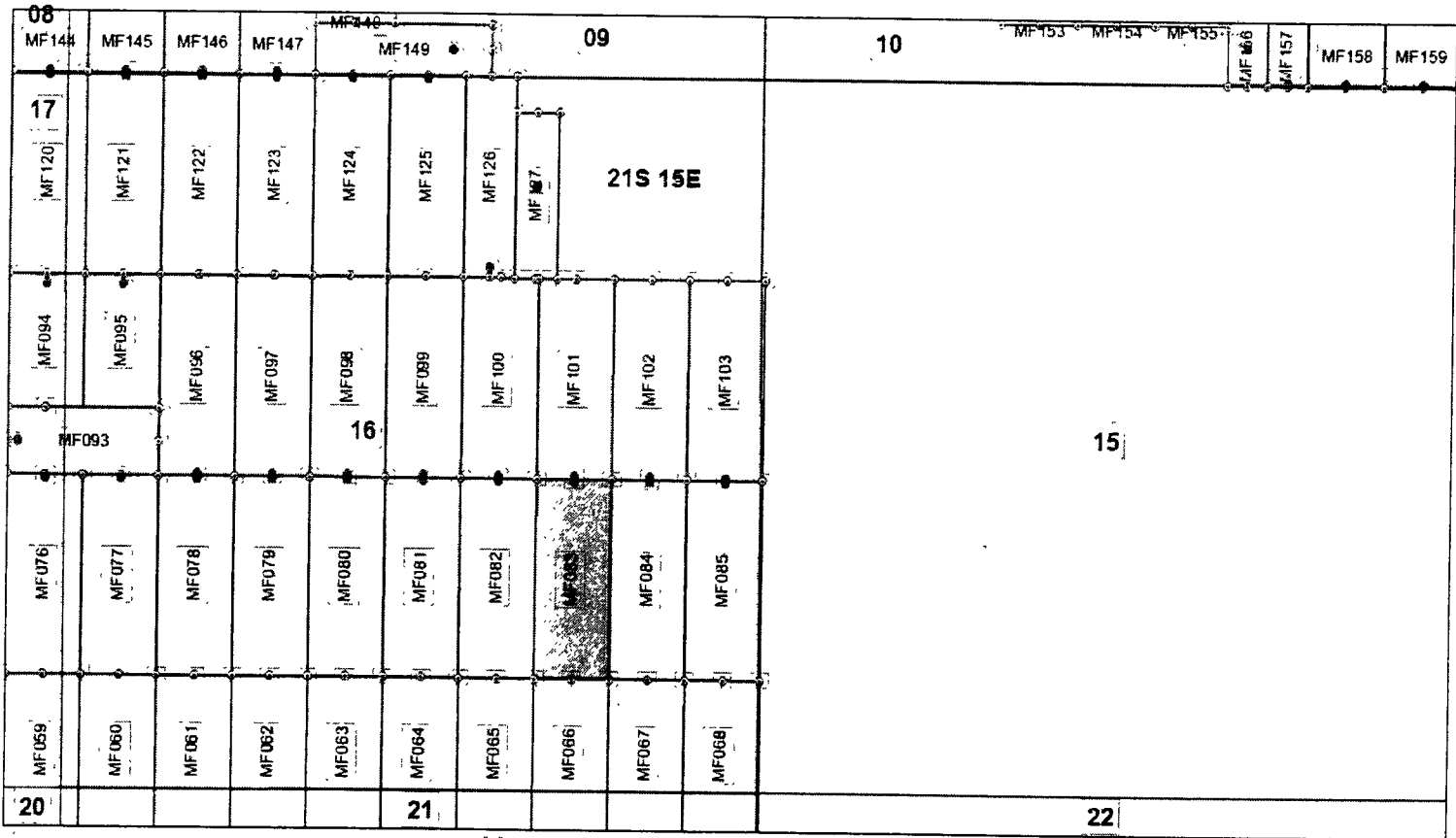
PHOENIX, ARIZONA

2017 JAN 31 P 1:03

RECEIVED
BLM AZ STATE OFFICE

AM0441329

Lode Mining Claim Map of the MF083 Lode Claim,
attached to and made a part of the Location Notice



Mansfield Lode Mining Claims
T21S, R15E, G&SRM
Santa Cruz County, Arizona
Located November 17, 2016 - December 6, 2016

Mansfield Claim Block, Arizona Map 3

Claims Filed By:
Kennecott Exploration
Company
4700 Daybreak Parkway
South Jordan, UT 84009

Map Scale: 1" = 1,000'



The Claim is located in: Section 16, Township 21S, Range 15E, G&SRM, Santa Cruz County, Arizona.

TIE: The Location Monument of this claim is approximately 17202 feet West and 18065 feet North from the NE corner of Section 1, T22S, R15E, G&SRM, Santa Cruz County, Arizona. The claim is 1480' long x 572' wide.

Monuments are 1-1/2" x 1-1/2" x 5' wood posts projecting at least four feet above the ground. Location monuments are generally set 20' inside the North or South endline along the center of each claim unless otherwise depicted.

AN041329

RECEIVED
BLM STATE OFFICE
DENVER, ARIZONA
JAN 31 P 1:03

When recorded return to:
Rio Tinto
Attn: Kennecott Exploration Company – Land Dept.
4700 Daybreak Parkway
South Jordan, UT 84009

ARIZONA NOTICE OF LOCATION
(LODE CLAIM)

NOTICE IS HEREBY GIVEN THAT KENNECOTT EXPLORATION COMPANY, whose mailing address is 4700 Daybreak Parkway, South Jordan, Utah 84009 by its undersigned representative, makes this location of the MF084 Lode Mining Claim, in Santa Cruz County, Arizona.

The general course of the claim is from the North to South, and said claim is within the:

<u>Quarter</u>	<u>Section</u>	<u>Township</u>	<u>Range</u>
SE	16	21S	15E

G&SRM, Santa Cruz County, Arizona.


This claim is 1480 feet in length and 572 feet in width. This Notice of Location is posted on the centerline of the claim. The claim runs from the location monument on which this Notice is posted 20 feet in a north direction to the North end line and 1460 feet in a south direction to the South end line. The claim boundaries are marked by six monuments, one at each corner and one at the center of each endline. The location monument on which this Notice is posted is situated within Section 16, Township 21S, Range 15E, G&SRM, Santa Cruz County, Arizona and is approximately 16630 feet West and 18065 feet North from the NE corner of Section 1, Township 22 South, Range 15 East, G&SRM, Santa Cruz County, Arizona.

The undersigned claims the ground as depicted on the map that is attached to a copy of this Notice of Location filed in the office of the County Recorder, Santa Cruz County, Arizona.

The claim has been monumented in accordance with State and Federal law. Corner, end centers and location monuments are posts, 1-1/2" x 1-1/2" x 5' projecting at least 4' above the ground.

Located, dated and posted on the ground the 17 day of November, 2016.

KENNECOTT EXPLORATION COMPANY



By: Donna J. Fischer, for and in behalf of Kennecott Exploration Company

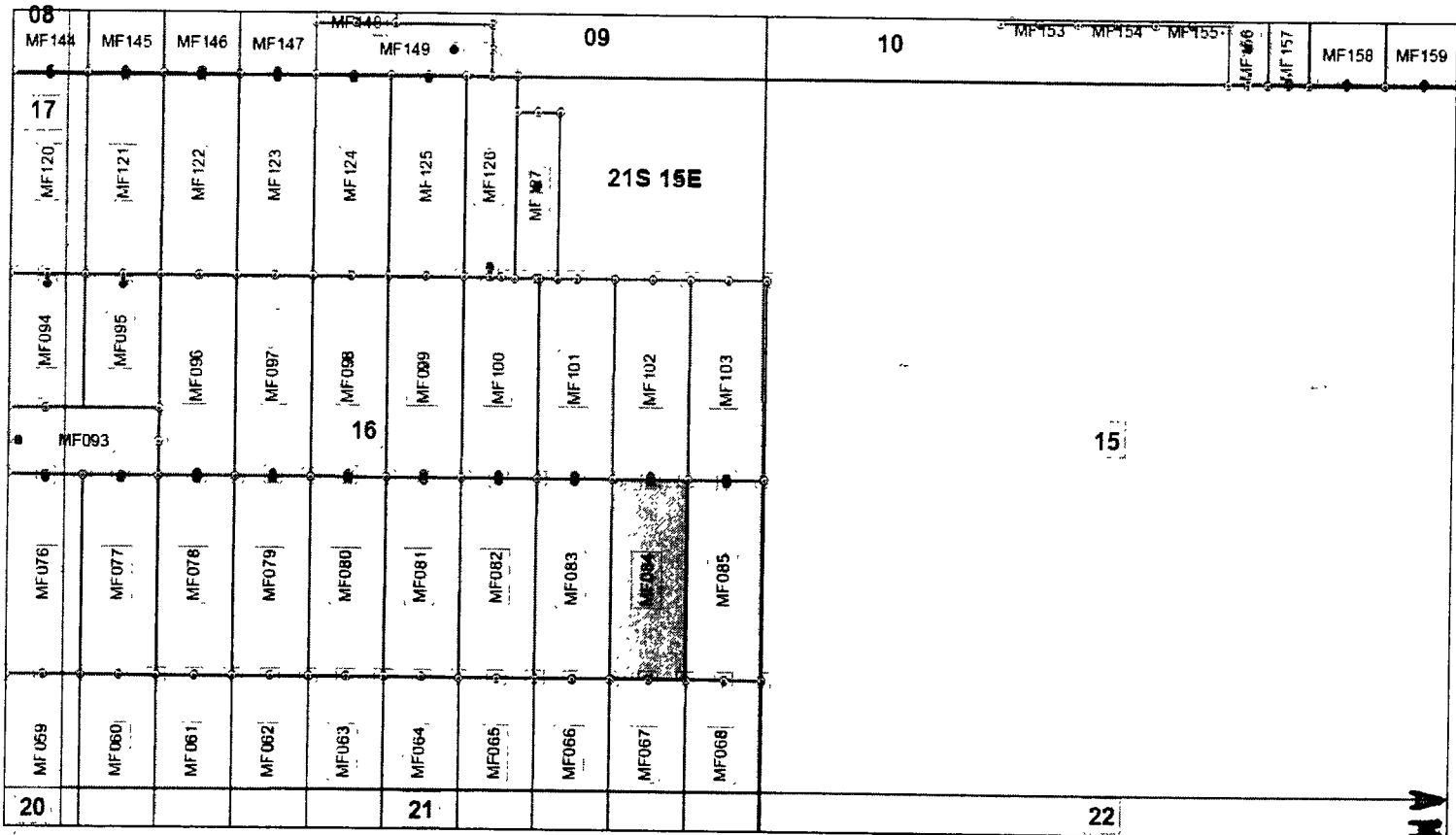
PHOENIX, ARIZONA

2011 JAN 31 1:03

RECEIVED
BLM AZ STATE OFFICE

AMC441330

Lode Mining Claim Map of the MF084 Lode Claim,
attached to and made a part of the Location Notice



Mansfield Lode Mining Claims
T21S, R15E, G&SRM
Santa Cruz County, Arizona
Located November 17, 2016 - December 6, 2016

Mansfield Claim Block, Arizona Map 3.

Claims Filed By
Kennecott Exploration
Company
4700 Daybreak Parkway
South Jordan, UT 84009

Map Scale: 1" = 1,000'



AMC441330

The Claim is located in: Section 16, Township 21S, Range 15E, G&SRM, Santa Cruz County, Arizona.

TIE: The Location Monument of this claim is approximately 16630 feet West and 18065 feet North from the NE corner of Section 1, T22S, R15E, G&SRM, Santa Cruz County, Arizona. The claim is 1480' long x 572' wide.

Monuments are 1-1/2" x 1-1/2" x 5' wood posts projecting at least four feet above the ground. Location monuments are generally set 20' inside the North or South endline along the center of each claim unless otherwise depicted.

RECEIVED
 BLM AZ STATE OFFICE
 2017 JAN 31 P 1:03
 PHOENIX, ARIZONA

When recorded return to:
Rio Tinto
Attn: Kennecott Exploration Company – Land Dept.
4700 Daybreak Parkway
South Jordan, UT 84009

ARIZONA NOTICE OF LOCATION
(LODE CLAIM)

NOTICE IS HEREBY GIVEN THAT KENNECOTT EXPLORATION COMPANY, whose mailing address is 4700 Daybreak Parkway, South Jordan, Utah 84009 by its undersigned representative, makes this location of the MF085 Lode Mining Claim, in Santa Cruz County, Arizona.

The general course of the claim is from the North to South, and said claim is within the:

<u>Quarter</u>	<u>Section</u>	<u>Township</u>	<u>Range</u>
SE	16	21S	15E

G&SRM, Santa Cruz County, Arizona.


This claim is 1480 feet in length and 572 feet in width. This Notice of Location is posted on the centerline of the claim. The claim runs from the location monument on which this Notice is posted 20 feet in a north direction to the North end line and 1460 feet in a south direction to the South end line. The claim boundaries are marked by six monuments, one at each corner and one at the center of each endline. The location monument on which this Notice is posted is situated within Section 16, Township 21S, Range 15E, G&SRM, Santa Cruz County, Arizona and is approximately 16059 feet West and 18065 feet North from the NE corner of Section 1, Township 22 South, Range 15 East, G&SRM, Santa Cruz County, Arizona.

The undersigned claims the ground as depicted on the map that is attached to a copy of this Notice of Location filed in the office of the County Recorder, Santa Cruz County, Arizona.

The claim has been monumented in accordance with State and Federal law. Corner and end centers and location monuments are posts, 1-1/2" x 1-1/2" x 5' projecting at least 4" above the ground.

Located, dated and posted on the ground the 17 day of November, 2016.

KENNECOTT EXPLORATION COMPANY

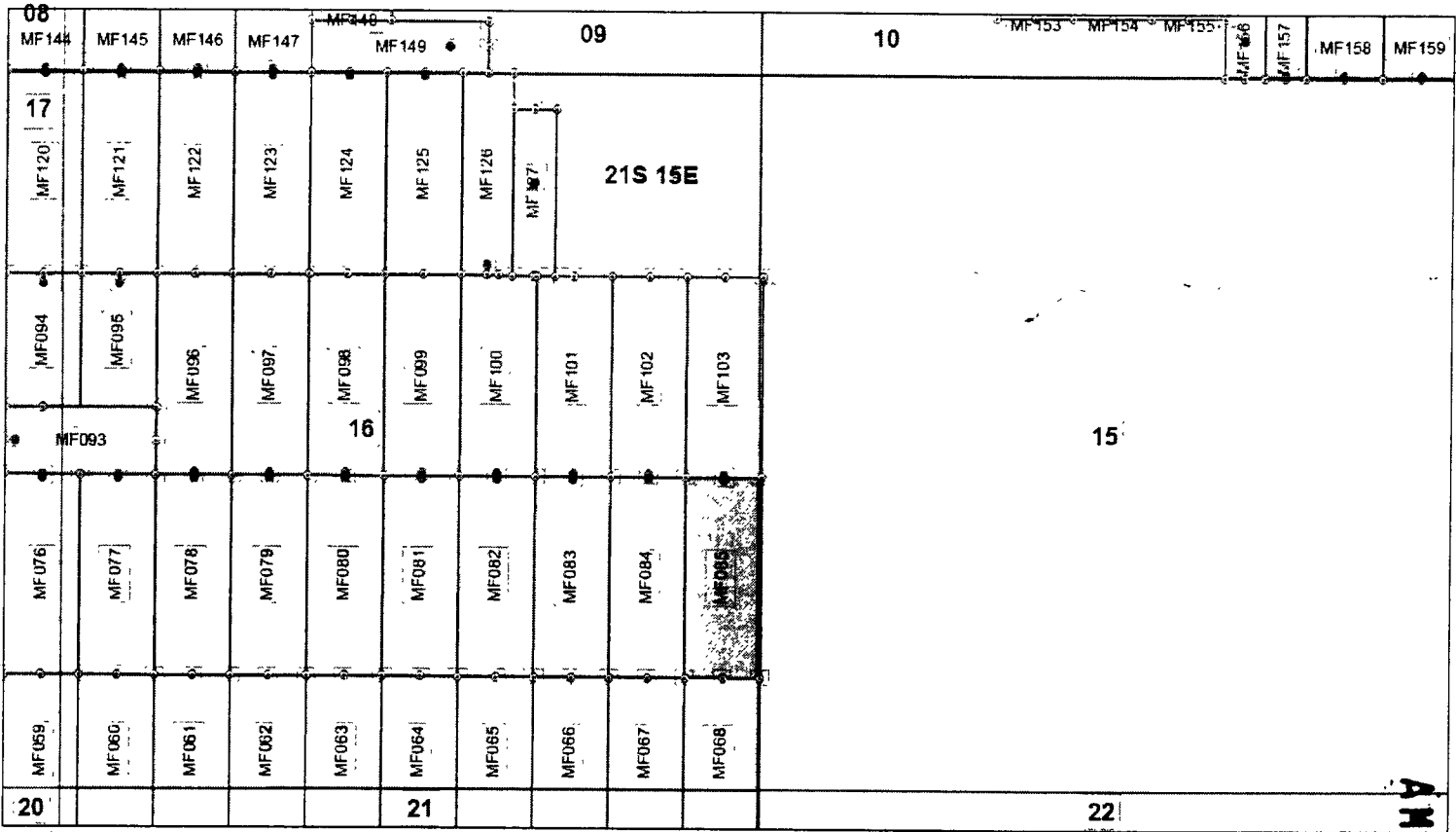


By: Donna J. Fischer, for and in behalf of Kennecott Exploration Company

RECEIVED
BLM
AZ STATE OFFICE
2016 JUN 31 P 1:03
PHOENIX, ARIZONA

AMG441331

Lode Mining Claim Map of the MF085 Lode Claim,
attached to and made a part of the Location Notice



Mansfield Lode Mining Claims
T21S, R15E, G&SRM
Santa Cruz County, Arizona
Located November 17, 2016 - December 6, 2016

Mansfield Claim Block, Arizona Map 3.

Claims Filed By
Kennecott Exploration
Company
4700 Daybreak Parkway
South Jordan, UT 84009

Map Scale: 1" = 1,000'



AMC441331

The Claim is located in: Section 16, Township 21S, Range 15E, G&SRM, Santa Cruz County, Arizona.

TIE: The Location Monument of this claim is approximately 16059 feet West and 18065 feet North from the NE corner of Section 1, T22S, R15E, G&SRM, Santa Cruz County, Arizona. The claim is 1480' long x 522' wide.

Monuments are 1-1/2" x 1-1/2" x 5' wood posts projecting at least four feet above the ground. Location monuments are generally set 20' inside the North or South endline along the center of each claim unless otherwise depicted.

RECEIVED
 B.L.M. STATE OFFICE
 2017 JAN 31 P 1:03
 PHOENIX, ARIZONA

When recorded return to:
Rio Tinto
Attn: Kennecott Exploration Company – Land Dept.
4700 Daybreak Parkway
South Jordan, UT 84009

ARIZONA NOTICE OF LOCATION
(LODE CLAIM)

NOTICE IS HEREBY GIVEN THAT KENNECOTT EXPLORATION COMPANY, whose mailing address is 4700 Daybreak Parkway, South Jordan, Utah 84009 by its undersigned representative, makes this location of the MF086 Lode Mining Claim, in Santa Cruz County, Arizona.

The general course of the claim is from the North to South, and said claim is within the:

<u>Quarter</u>	<u>Section</u>	<u>Township</u>	<u>Range</u>
SW	17	21S	15E
NW	17	21S	15E

G&SRM, Santa Cruz County, Arizona.


This claim is 1480 feet in length and 572 feet in width. This Notice of Location is posted on the centerline of the claim. The claim runs from the location monument on which this Notice is posted 20 feet in a south direction to the South end line and 1460 feet in a north direction to the North end line. The claim boundaries are marked by six monuments, one at each corner and one at the center of each endline. The location monument on which this Notice is posted is situated within Section 17, Township 21S, Range 15E, G&SRM, Santa Cruz County, Arizona and is approximately 25205 feet West and 18105 feet North from the NE corner of Section 1, Township 22 South, Range 15 East, G&SRM, Santa Cruz County, Arizona.

The undersigned claims the ground as depicted on the map that is attached to a copy of this Notice of Location filed in the office of the County Recorder, Santa Cruz County, Arizona.

The claim has been monumented in accordance with State and Federal law. Corner, end centers and location monuments are posts, 1-1/2" x 1-1/2" x 5' projecting at least 4' above the ground.

Located, dated and posted on the ground the 18 day of November, 2016.

KENNECOTT EXPLORATION COMPANY



By: Donna J. Fischer, for and in behalf of Kennecott Exploration Company

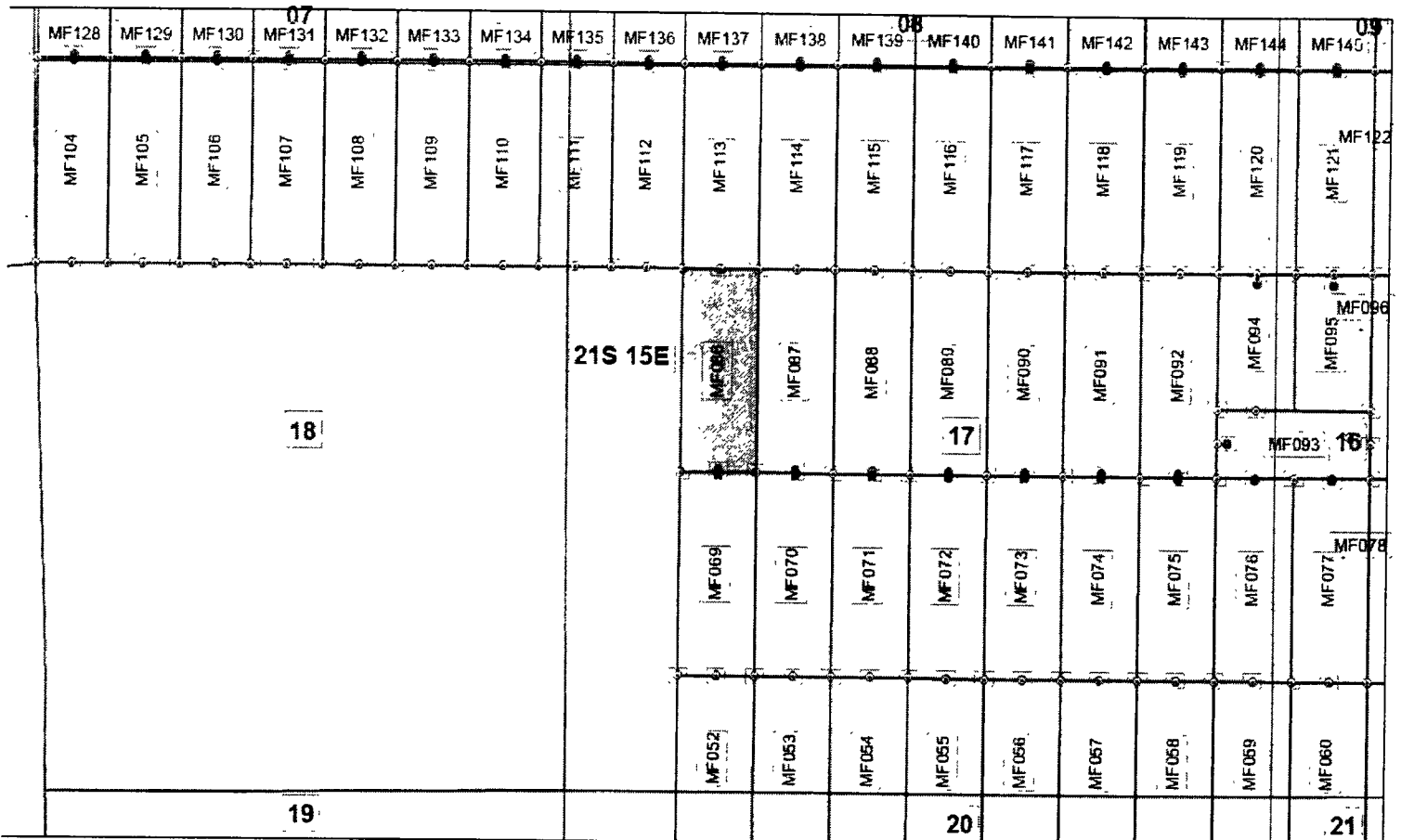
PHOENIX, ARIZONA

2017 JAN 31 P 1:04

RECEIVED
BLM AZ STATE OFFICE

AM0441332

Lode Mining Claim Map of the MF086 Lode Claim,
attached to and made a part of the Location Notice



Mansfield Lode Mining Claims
T21S, R15E, G&SRM
Santa Cruz County, Arizona
Located November 13, 2016 - December 12, 2016

Mansfield Claim Block, Arizona Map 2

Claims Filed By-
Kennecott Exploration
Company
4700 Daybreak Parkway
South Jordan, UT 84009

Map Scale: 1" = 1,000'



The Claim is located in: Section 17, Township 21S, Range 15E, G&SRM, Santa Cruz County, Arizona.

TIE: The Location Monument of this claim is approximately 25205 feet West and 18105 feet North from the NE corner of Section 1, T22S, R15E, G&SRM, Santa Cruz County, Arizona. The claim is 1480' long x 572' wide.

Monuments are 1-1/2" x 1-1/2" x 5' wood posts projecting at least four feet above the ground. Location monuments are generally set 20' inside the North or South endline along the center of each claim unless otherwise depicted.

RECEIVED
 BLM STATE OFFICE
 2017 JAN 31 P 1:04
 PHOENIX, ARIZONA

AMC 441332

When recorded return to:
Rio Tinto
Attn: Kennecott Exploration Company – Land Dept.
4700 Daybreak Parkway
South Jordan, UT 84009

ARIZONA NOTICE OF LOCATION
(LODE CLAIM)

NOTICE IS HEREBY GIVEN THAT KENNECOTT EXPLORATION COMPANY, whose mailing address is 4700 Daybreak Parkway, South Jordan, Utah 84009 by its undersigned representative, makes this location of the MF087 Lode Mining Claim, in Santa Cruz County, Arizona.

The general course of the claim is from the North to South, and said claim is within the:

<u>Quarter</u>	<u>Section</u>	<u>Township</u>	<u>Range</u>
SW	17	21S	15E
NW	17	21S	15E

G&SRM, Santa Cruz County, Arizona.


This claim is 1480 feet in length and 572 feet in width. This Notice of Location is posted on the centerline of the claim. The claim runs from the location monument on which this Notice is posted 20 feet in a south direction to the South end line and 1460 feet in a north direction to the North end line. The claim boundaries are marked by six monuments, one at each corner and one at the center of each endline. The location monument on which this Notice is posted is situated within Section 17, Township 21S, Range 15E, G&SRM, Santa Cruz County, Arizona and is approximately 24634 feet West and 18105 feet North from the NE corner of Section 1, Township 22 South, Range 15 East, G&SRM, Santa Cruz County, Arizona.

The undersigned claims the ground as depicted on the map that is attached to a copy of this Notice of Location filed in the office of the County Recorder, Santa Cruz County, Arizona.

The claim has been monumented in accordance with State and Federal law. Corner, end centers and location monuments are posts, 1-1/2" x 1-1/2" x 5' projecting at least 4' above the ground.

Located, dated and posted on the ground the 18 day of November, 2016.

KENNECOTT EXPLORATION COMPANY



By: Donna J. Fischer, for and in behalf of Kennecott Exploration Company

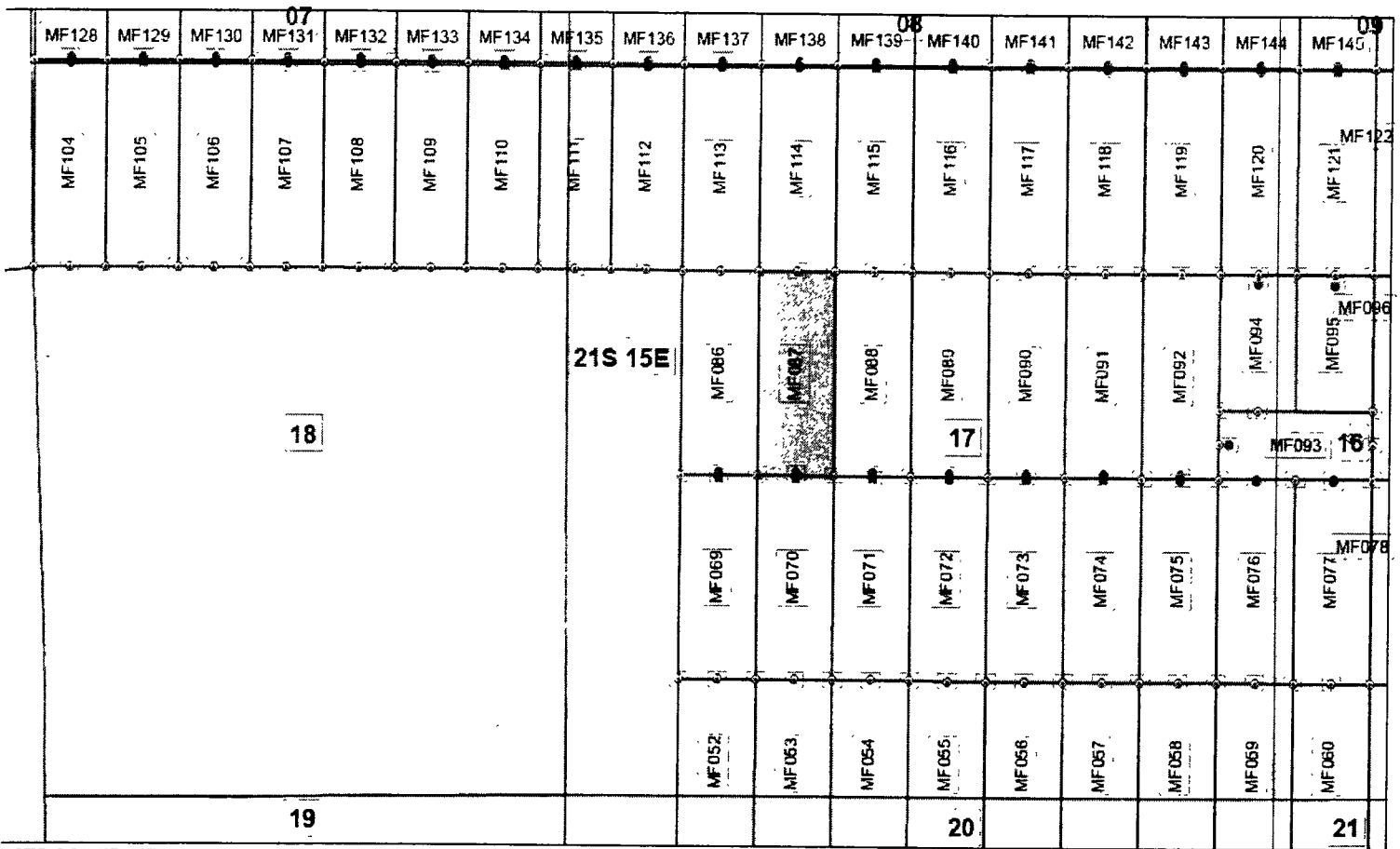
PHOENIX, ARIZONA

2017 JAN 31 P 1:04

RECEIVED
BLM AZ STATE OFFICE

AM0441333

Lode Mining Claim Map of the MF087 Lode Claim,
attached to and made a part of the Location Notice



Mansfield Lode Mining Claims
T21S, R15E, G&SRM
Santa Cruz County, Arizona
Located November 13, 2016 - December 12, 2016

Mansfield Claim Block, Arizona Map 2

Claims Filed By-
Kennecott Exploration
Company
4700 Daybreak Parkway
South Jordan, UT 84009

Map Scale: 1" = 1,000'



The Claim is located in: Section 17, Township 21S, Range 15E, G&SRM, Santa Cruz County, Arizona.

TIE: The Location Monument of this claim is approximately 24634 feet West and 18105 feet North from the NE corner of Section 1, T22S, R15E, G&SRM, Santa Cruz County, Arizona. The claim is 1480' long x 122' wide.

Monuments are 1-1/2" x 1-1/2" x 5' wood posts projecting at least four feet above the ground. Location monuments are generally set 20' inside the North or South endline along the center of each claim unless otherwise depicted.

ARIZONA 1333

RECEIVED
BEMAZS STATE OFFICE
2016 JAN 31 P 1:04
FREDERICK ARIZONA

When recorded return to:
Rio Tinto
Attn: Kennecott Exploration Company – Land Dept.
4700 Daybreak Parkway
South Jordan, UT 84009

ARIZONA NOTICE OF LOCATION
(LODE CLAIM)

NOTICE IS HEREBY GIVEN THAT KENNECOTT EXPLORATION COMPANY, whose mailing address is 4700 Daybreak Parkway, South Jordan, Utah 84009 by its undersigned representative, makes this location of the MF088 Lode Mining Claim, in Santa Cruz County, Arizona.

The general course of the claim is from the North to South, and said claim is within the:

<u>Quarter</u>	<u>Section</u>	<u>Township</u>	<u>Range</u>
SW	17	21S	15E
NW	17	21S	15E

G&SRM, Santa Cruz County, Arizona.


This claim is 1480 feet in length and 572 feet in width. This Notice of Location is posted on the centerline of the claim. The claim runs from the location monument on which this Notice is posted 20 feet in a south direction to the South end line and 1460 feet in a north direction to the North end line. The claim boundaries are marked by six monuments, one at each corner and one at the center of each endline. The location monument on which this Notice is posted is situated within Section 17, Township 21S, Range 15E, G&SRM, Santa Cruz County, Arizona and is approximately 24062 feet West and 18105 feet North from the NE corner of Section 1, Township 22 South, Range 15 East, G&SRM, Santa Cruz County, Arizona.

The undersigned claims the ground as depicted on the map that is attached to a copy of this Notice of Location filed in the office of the County Recorder, Santa Cruz County, Arizona.

The claim has been monumented in accordance with State and Federal law. Corner, end centers and location monuments are posts, 1-1/2" x 1-1/2" x 5' projecting at least 4' above the ground.

Located, dated and posted on the ground the 18 day of November, 2016.

KENNECOTT EXPLORATION COMPANY

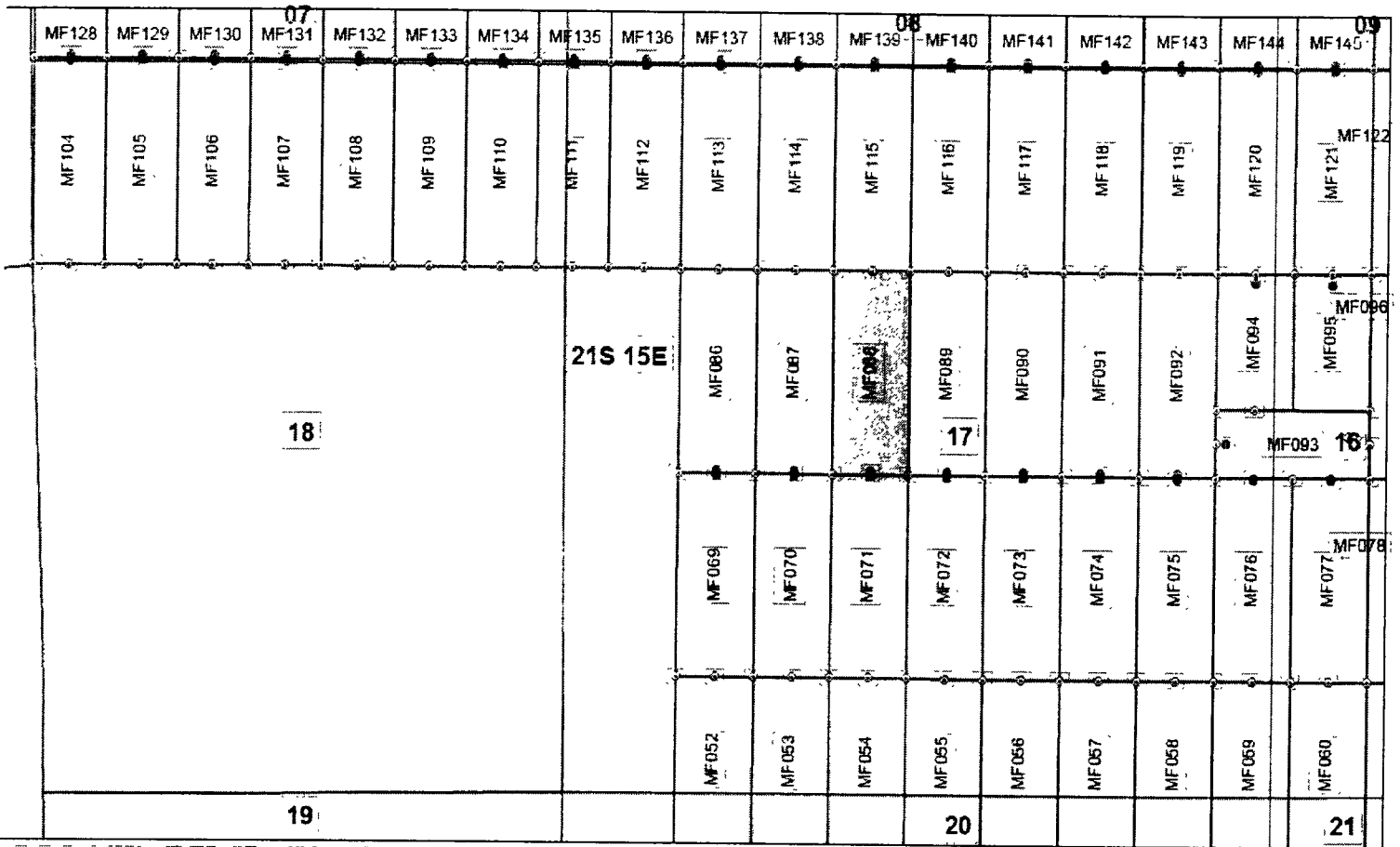


By: Donna J. Fischer, for and in behalf of Kennecott Exploration Company

RECEIVED
BLMAZ STATE OFFICE
2017 JAN 31 P 1:04
PHOENIX, ARIZONA

AM0441334

Lode Mining Claim Map of the MF086 Lode Claim,
attached to and made a part of the Location Notice



Mansfield Lode Mining Claims
T21S, R15E, G&SRM
Santa Cruz County, Arizona
Located November 13, 2016 - December 12, 2016

Mansfield Claim Block, Arizona Map 2

Claims Filed By-
Kennecott Exploration
Company
4700 Daybreak Parkway
South Jordan, UT 84009

Map Scale: 1" = 1,000'



The Claim is located in: Section 17, Township 21S, Range 15E, G&SRM, Santa Cruz County, Arizona.

TIE: The Location Monument of this claim is approximately 24062 feet West and 18105 feet North from the NE corner of Section 1, T22S, R15E, G&SRM, Santa Cruz County, Arizona. The claim is 1480' long x 572' wide.

Monuments are 1-1/2" x 1-1/2" x 5' wood posts projecting at least four feet above the ground. Location monuments are generally set 20' inside the North or South endline along the center of each claim unless otherwise depicted.

RECEIVED
 BLM ARIZONA STATE OFFICE
 2017 JUN 31 P 1:04
 PUEBLO, ARIZONA

ANCH 441334

When recorded return to:
Rio Tinto
Attn: Kennecott Exploration Company – Land Dept.
4700 Daybreak Parkway
South Jordan, UT 84009

ARIZONA NOTICE OF LOCATION
(LODE CLAIM)

NOTICE IS HEREBY GIVEN THAT KENNECOTT EXPLORATION COMPANY, whose mailing address is 4700 Daybreak Parkway, South Jordan, Utah 84009 by its undersigned representative, makes this location of the MF089 Lode Mining Claim, in Santa Cruz County, Arizona.

The general course of the claim is from the North to South, and said claim is within the:

<u>Quarter</u>	<u>Section</u>	<u>Township</u>	<u>Range</u>
SE	17	21S	15E
SW	17	21S	15E
NE	17	21S	15E
NW	17	21S	15E

G&SRM, Santa Cruz County, Arizona.


This claim is 1480 feet in length and 572 feet in width. This Notice of Location is posted on the centerline of the claim. The claim runs from the location monument on which this Notice is posted 20 feet in a south direction to the South end line and 1460 feet in a north direction to the North end line. The claim boundaries are marked by six monuments, one at each corner and one at the center of each endline. The location monument on which this Notice is posted is situated within Section 17, Township 21S, Range 15E, G&SRM, Santa Cruz County, Arizona and is approximately 23490 feet West and 18105 feet North from the NE corner of Section 1, Township 22 South, Range 15 East, G&SRM, Santa Cruz County, Arizona.

The undersigned claims the ground as depicted on the map that is attached to a copy of this Notice of Location filed in the office of the County Recorder, Santa Cruz County, Arizona.

The claim has been monumented in accordance with State and Federal law. Corner, end centers and location monuments are posts, 1-1/2" x 1-1/2" x 5' projecting at least 4' above the ground.

Located, dated and posted on the ground the 18 day of November, 2016.

KENNECOTT EXPLORATION COMPANY

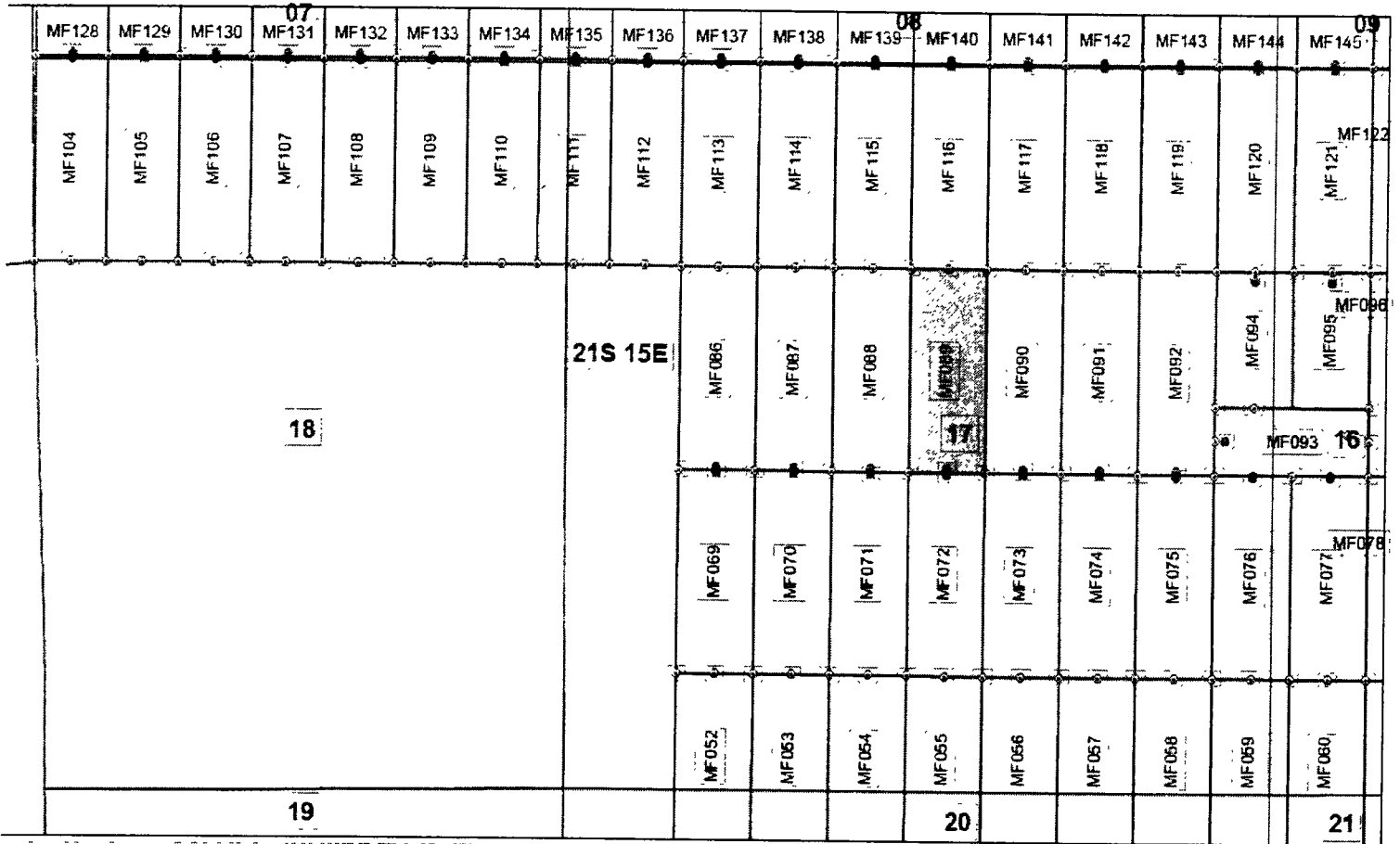


By: Donna J. Fischer, for and in behalf of Kennecott Exploration Company

AM0441338

RECEIVED
BLM AZ STATE OFFICE
2017 JAN 31 P 1:04
PHOENIX, ARIZONA

Lode Mining Claim Map of the MF089 Lode Claim,
attached to and made a part of the Location Notice



Mansfield Lode Mining Claims
T21S, R15E, G&SRM
Santa Cruz County, Arizona
Located November 13, 2016 - December 12, 2016

Mansfield Claim Block, Arizona Map 2

Claims Filed By-
Kennecott Exploration
Company
4700 Daybreak Parkway
South Jordan, UT 84009

Map Scale: 1" = 1,000'



The Claim is located in: Section 17, Township 21S, Range 15E, G&SRM, Santa Cruz County, Arizona.

TIE: The Location Monument of this claim is approximately 23490 feet West and 18105 feet North from the NW corner of Section 1, T22S, R15E, G&SRM, Santa Cruz County, Arizona. The claim is 1480' long x 572' wide.

Monuments are 1-1/2" x 1-1/2" x 5' wood posts projecting at least four feet above the ground. Location monuments are generally set 20' inside the North or South endline along the center of each claim unless otherwise depicted.

ANCHORAGE
 RECEIVED
 MINERAL STATE OFFICE
 JAN 31 P 1:04
 TUCSON, ARIZONA

When recorded return to:
Rio Tinto
Attn: Kennecott Exploration Company – Land Dept.
4700 Daybreak Parkway
South Jordan, UT 84009

**ARIZONA NOTICE OF LOCATION
(LODE CLAIM)**

NOTICE IS HEREBY GIVEN THAT KENNECOTT EXPLORATION COMPANY, whose mailing address is 4700 Daybreak Parkway, South Jordan, Utah 84009 by its undersigned representative, makes this location of the MF090 Lode Mining Claim, in Santa Cruz County, Arizona.

The general course of the claim is from the North to South, and said claim is within the:

<u>Quarter</u>	<u>Section</u>	<u>Township</u>	<u>Range</u>
SE	17	21S	15E
NE	17	21S	15E


G&SRM, Santa Cruz County, Arizona.

This claim is 1480 feet in length and 572 feet in width. This Notice of Location is posted on the centerline of the claim. The claim runs from the location monument on which this Notice is posted 20 feet in a south direction to the South end line and 1460 feet in a north direction to the North end line. The claim boundaries are marked by six monuments, one at each corner and one at the center of each endline. The location monument on which this Notice is posted is situated within Section 17, Township 21S, Range 15E, G&SRM, Santa Cruz County, Arizona and is approximately 22919 feet West and 18105 feet North from the NE corner of Section 1, Township 22 South, Range 15 East, G&SRM, Santa Cruz County, Arizona.

The undersigned claims the ground as depicted on the map that is attached to a copy of this Notice of Location filed in the office of the County Recorder, Santa Cruz County, Arizona.

The claim has been monumented in accordance with State and Federal law. Corner, end centers and location monuments are posts, 1-1/2" x 1-1/2" x 5' projecting at least 4' above the ground.

Located, dated and posted on the ground the 18 day of November, 2016.

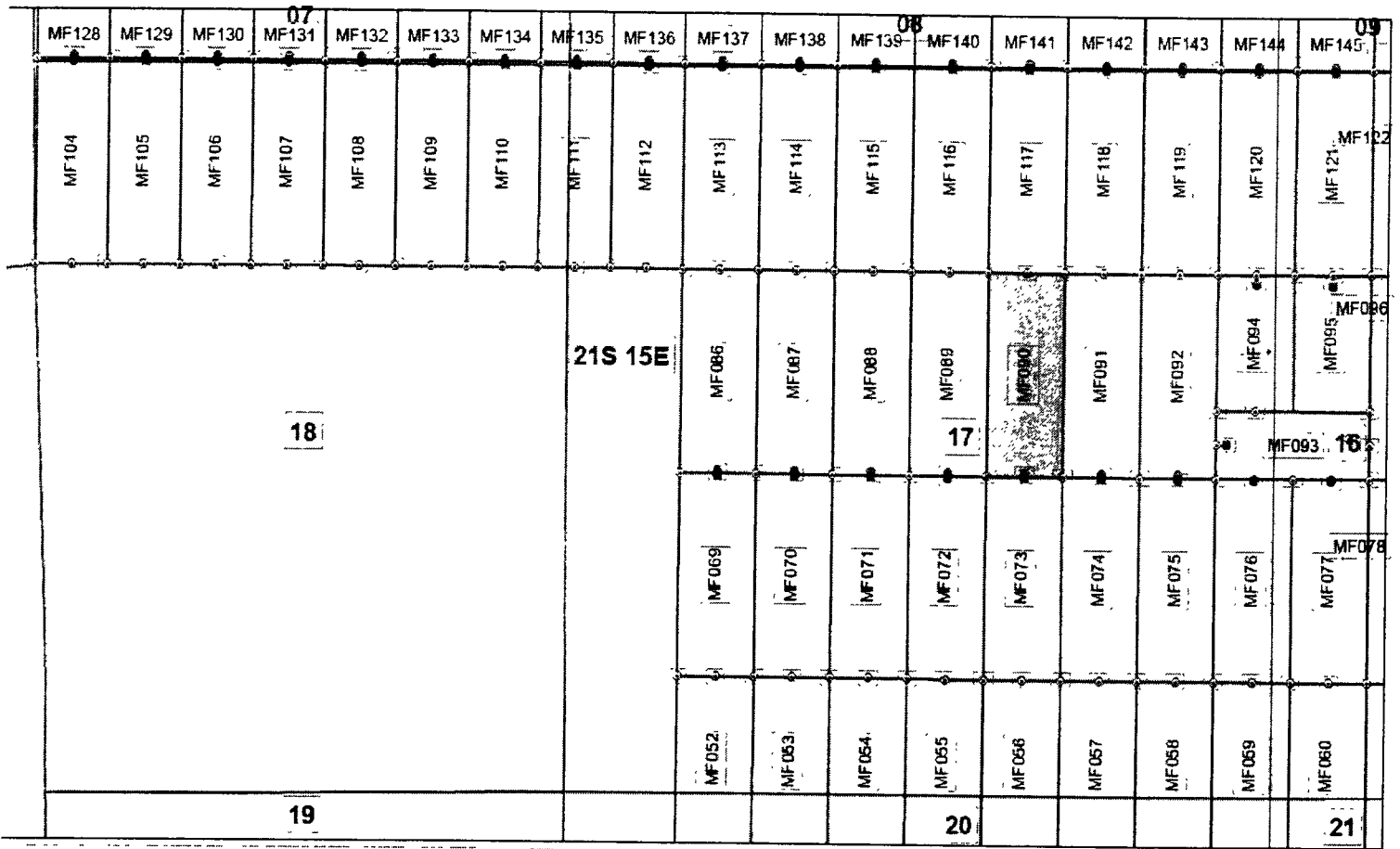
KENNECOTT EXPLORATION COMPANY


By: Donna J. Fischer for and in behalf of Kennecott Exploration Company

RECEIVED
BLM AZ STATE OFFICE
2017 JAN 31 P 1:04
PHOENIX, ARIZONA

AMC 441336

Lode Mining Claim Map of the MF090 Lode Claim,
attached to and made a part of the Location Notice



Mansfield Lode Mining Claims
T21S, R15E, G&SRM
Santa Cruz County, Arizona
Located November 13, 2016 - December 12, 2016

Mansfield Claim Block, Arizona Map 2

Claims Filed By-
Kennecott Exploration
Company
4700 Daybreak Parkway
South Jordan, UT 84009

Map Scale: 1" = 1,000'



The Claim is located in: Section 17, Township 21S, Range 15E, G&SRM, Santa Cruz County, Arizona.

TIE: The Location Monument of this claim is approximately 22919 feet West and 18105 feet North from the NE corner of Section 1, T22S, R15E, G&SRM, Santa Cruz County, Arizona. The claim is 1480' long x 580' wide.

Monuments are 1-1/2" x 1-1/2" x 5' wood posts projecting at least four feet above the ground. Location monuments are generally set 20' inside the North or South endline along the center of each claim's cross otherwise depicted.

AN041336

RECEIVED
BLM STATE OFFICE
2017 JAN 31 P 1:04
FEDERAL BUREAU OF SURVEY
ARIZONA

When recorded return to:
Rio Tinto
Attn: Kennecott Exploration Company – Land Dept.
4700 Daybreak Parkway
South Jordan, UT 84009

ARIZONA NOTICE OF LOCATION
(LODE CLAIM)

NOTICE IS HEREBY GIVEN THAT KENNECOTT EXPLORATION COMPANY, whose mailing address is 4700 Daybreak Parkway, South Jordan, Utah 84009 by its undersigned representative, makes this location of the MF091 Lode Mining Claim, in Santa Cruz County, Arizona.

The general course of the claim is from the North to South, and said claim is within the:

<u>Quarter</u>	<u>Section</u>	<u>Township</u>	<u>Range</u>
SE	17	21S	15E
NE	17	21S	15E

G&SRM, Santa Cruz County, Arizona.

This claim is 1480 feet in length and 572 feet in width. This Notice of Location is posted on the centerline of the claim. The claim runs from the location monument on which this Notice is posted 20 feet in a south direction to the South end line and 1460 feet in a north direction to the North end line. The claim boundaries are marked by six monuments, one at each corner and one at the center of each endline. The location monument on which this Notice is posted is situated within Section 17, Township 21S, Range 15E, G&SRM, Santa Cruz County, Arizona and is approximately 22347 feet West and 18105 feet North from the NE corner of Section 1, Township 22 South, Range 15 East, G&SRM, Santa Cruz County, Arizona.

The undersigned claims the ground as depicted on the map that is attached to a copy of this Notice of Location filed in the office of the County Recorder, Santa Cruz County, Arizona.

The claim has been monumented in accordance with State and Federal law. Corner, end centers and location monuments are posts, 1-1/2" x 1-1/2" x 5' projecting at least 4" above the ground.

Located, dated and posted on the ground the 17 day of November, 2016.

KENNECOTT EXPLORATION COMPANY

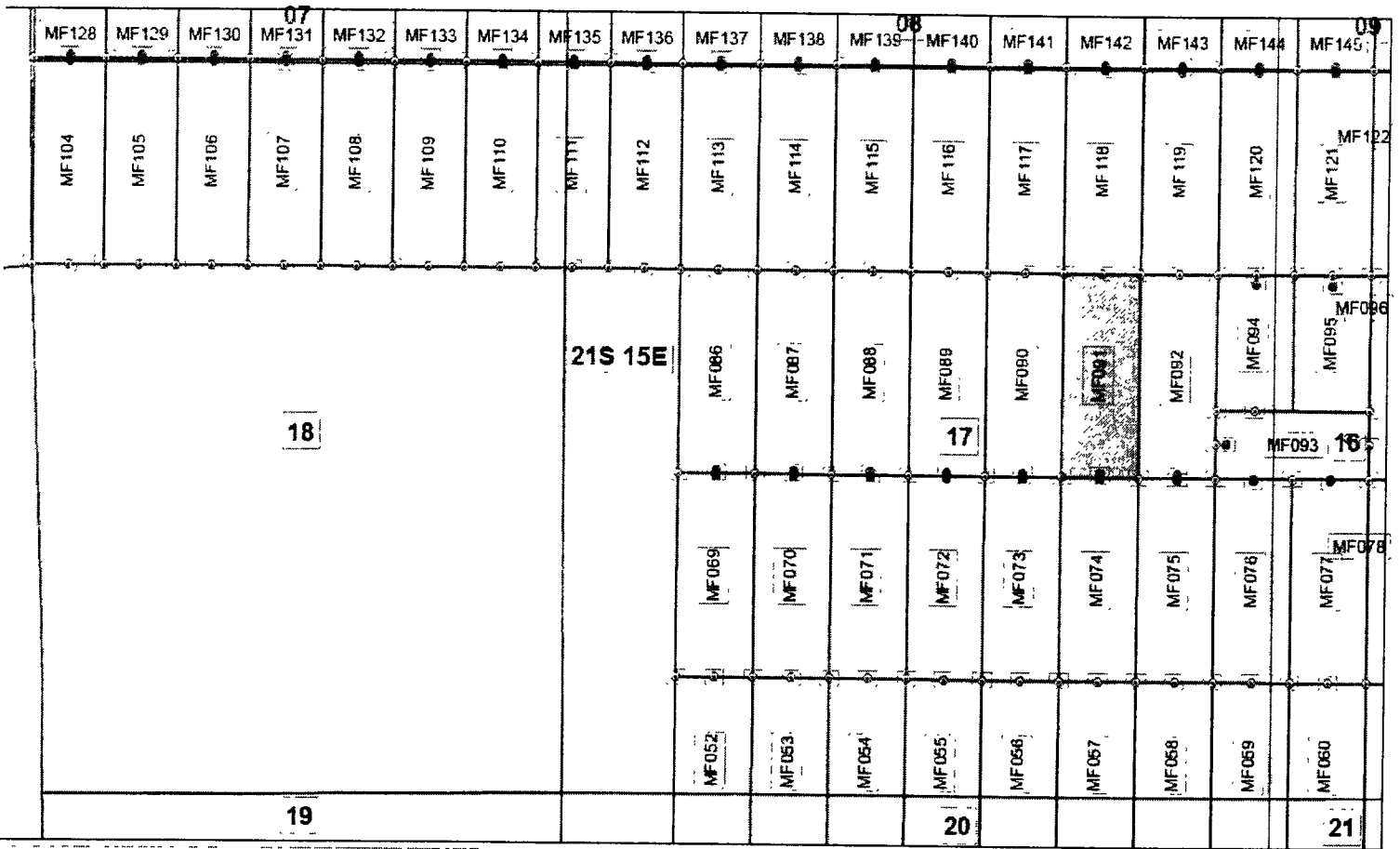


By: Donna J. Fischer, for and in behalf of Kennecott Exploration Company

RECEIVED
BLM AZ STATE OFFICE
2017 JAN 31 P 1:05
TUCSON, ARIZONA

AM0441387

Lode Mining Claim Map of the MF091 Lode Claim,
attached to and made a part of the Location Notice



Mansfield Lode Mining Claims
T21S, R15E, G&SRM
Santa Cruz County, Arizona
Located November 13, 2016 - December 12, 2016

Mansfield Claim Block, Arizona Map 2

Claims Filed By-
Kennecott Exploration
Company
4700 Daybreak Parkway
South Jordan, UT 84009

Map Scale: 1" = 1,000'



The Claim is located in: Section 17, Township 21S, Range 15E, G&SRM, Santa Cruz County, Arizona.

TIE: The Location Monument of this claim is approximately 22347 feet West and 18105 feet North from the NE corner of Section 1, T22S, R15E, G&SRM, Santa Cruz County, Arizona. The claim is 1480' long x 572' wide.

Monuments are 1-1/2" x 1-1/2" x 5' wood posts projecting at least four feet above the ground. Location monuments are generally set 20' inside the North or South endline along the center of each claim unless otherwise depicted.

AM04413371

RECEIVED
BIMAZ STATE OFFICE
2017 JAN 31 P 1:05
PHOENIX, ARIZONA

When recorded return to:
Rio Tinto
Attn: Kennecott Exploration Company – Land Dept.
4700 Daybreak Parkway
South Jordan, UT 84009

ARIZONA NOTICE OF LOCATION
(LODE CLAIM)

NOTICE IS HEREBY GIVEN THAT KENNECOTT EXPLORATION COMPANY, whose mailing address is 4700 Daybreak Parkway, South Jordan, Utah 84009 by its undersigned representative, makes this location of the MF092 Lode Mining Claim, in Santa Cruz County, Arizona.

The general course of the claim is from the North to South, and said claim is within the:

<u>Quarter</u>	<u>Section</u>	<u>Township</u>	<u>Range</u>
SE	17	21S	15E
NE	17	21S	15E

G&SRM, Santa Cruz County, Arizona.

This claim is 1480 feet in length and 572 feet in width. This Notice of Location is posted on the centerline of the claim. The claim runs from the location monument on which this Notice is posted 20 feet in a south direction to the South end line and 1460 feet in a north direction to the North end line. The claim boundaries are marked by six monuments, one at each corner and one at the center of each endline. The location monument on which this Notice is posted is situated within Section 17, Township 21S, Range 15E, G&SRM, Santa Cruz County, Arizona and is approximately 21775 feet West and 18105 feet North from the NE corner of Section 1, Township 22 South, Range 15 East, G&SRM, Santa Cruz County, Arizona.

The undersigned claims the ground as depicted on the map that is attached to a copy of this Notice of Location filed in the office of the County Recorder, Santa Cruz County, Arizona.

The claim has been monumented in accordance with State and Federal law. Corner, endline centers and location monuments are posts, 1-1/2" x 1-1/2" x 5' projecting at least 4" above the ground.

Located, dated and posted on the ground the 17 day of November, 2016.

KENNECOTT EXPLORATION COMPANY

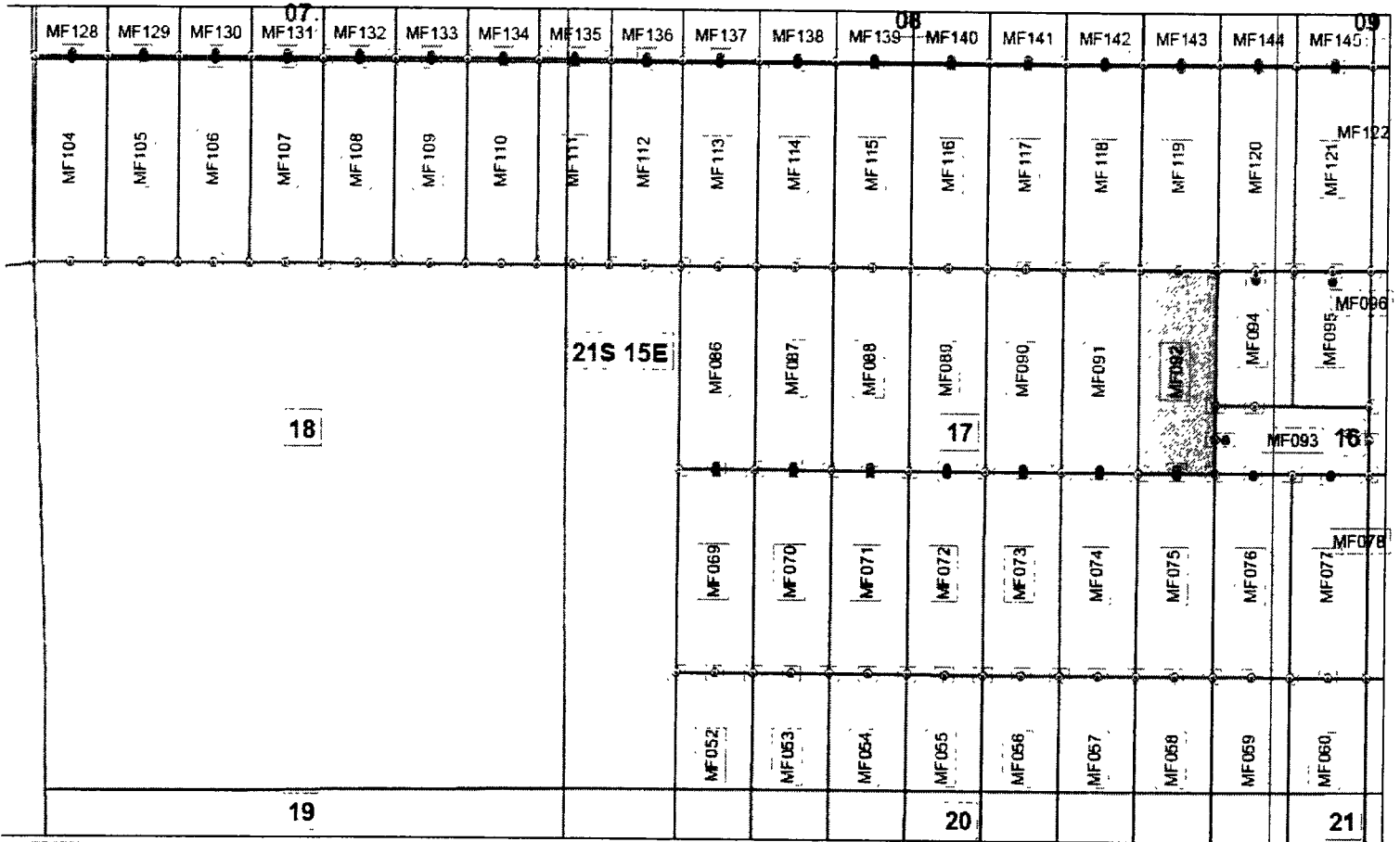


By: Donna J. Fischer, for and in behalf of Kennecott Exploration Company

RECEIVED
BLM
AZ STATE OFFICE
JUN 31 P 1:05
DONNA J. FISCHER, ARIZONA

AMC441338

Lode Locating Claim Map of the MF092 Lode Claim,
attached to and made a part of the Location Notice



Mansfield Lode Mining Claims
T21S, R15E, G&SRM
Santa Cruz County, Arizona
Located November 13, 2016 - December 12, 2016

Mansfield Claim Block, Arizona Map 2

Claims Filed By-
Kennecott Exploration
Company
4700 Daybreak Parkway
South Jordan, UT 84009

Map Scale: 1" = 1,000'



The Claim is located in: Section 17, Township 21S, Range 15E, G&SRM, Santa Cruz County, Arizona.

TIE: The Location Monument of this claim is approximately 21775 feet West and 18105 feet North from the NE corner of Section 1, T22S, R15E, G&SRM, Santa Cruz County, Arizona. The claim is 1480' long x 572' wide.

Monuments are 1-1/2" x 1-1/2" x 5' wood posts projecting at least four feet above the ground. Location monuments are generally set 20' inside the North or South endline along the center of each claim, unless otherwise depicted.

AM0441338

RECEIVED
BLM STATE OFFICE
2016 JUN 31 P 1:05
PICTURE, ARIZONA

When recorded return to:
Rio Tinto
Attn: Kennecott Exploration Company – Land Dept.
4700 Daybreak Parkway
South Jordan, UT 84009

ARIZONA NOTICE OF LOCATION
(LODE CLAIM)

NOTICE IS HEREBY GIVEN THAT KENNECOTT EXPLORATION COMPANY, whose mailing address is 4700 Daybreak Parkway, South Jordan, Utah 84009 by its undersigned representative, makes this location of the MF093 Lode Mining Claim, in Santa Cruz County, Arizona.

The general course of the claim is from the East to West, and said claim is within the:

<u>Quarter</u>	<u>Section</u>	<u>Township</u>	<u>Range</u>
SE	17	21S	15E
NE	17	21S	15E
NW	16	21S	15E
SW	16	21S	15E

G&SRM, Santa Cruz County, Arizona.


This claim is 1143 feet in length and 495 feet in width. This Notice of Location is posted on the centerline of the claim. The claim runs from the location monument on which this Notice is posted 75 feet in a west direction to the West end line and 1068 feet in an east direction to the East end line. The claim boundaries are marked by six monuments, one at each corner and one at the center of each endline. The location monument on which this Notice is posted is situated within Section 17, Township 21S, Range 15E, G&SRM, Santa Cruz County, Arizona and is approximately 21414 feet West and 18333 feet North from the NE corner of Section 1, Township 22 South, Range 15 East, G&SRM, Santa Cruz County, Arizona.

The undersigned claims the ground as depicted on the map that is attached to a copy of this Notice of Location filed in the office of the County Recorder, Santa Cruz County, Arizona.

The claim has been monumented in accordance with State and Federal law. Corner, end centers and location monuments are posts, 1-1/2" x 1-1/2" x 5' projecting at least 4' above the ground.

Located, dated and posted on the ground the 17 day of November, 2016.

KENNECOTT EXPLORATION COMPANY


By: Donna J. Fischer, for and in behalf of Kennecott Exploration Company

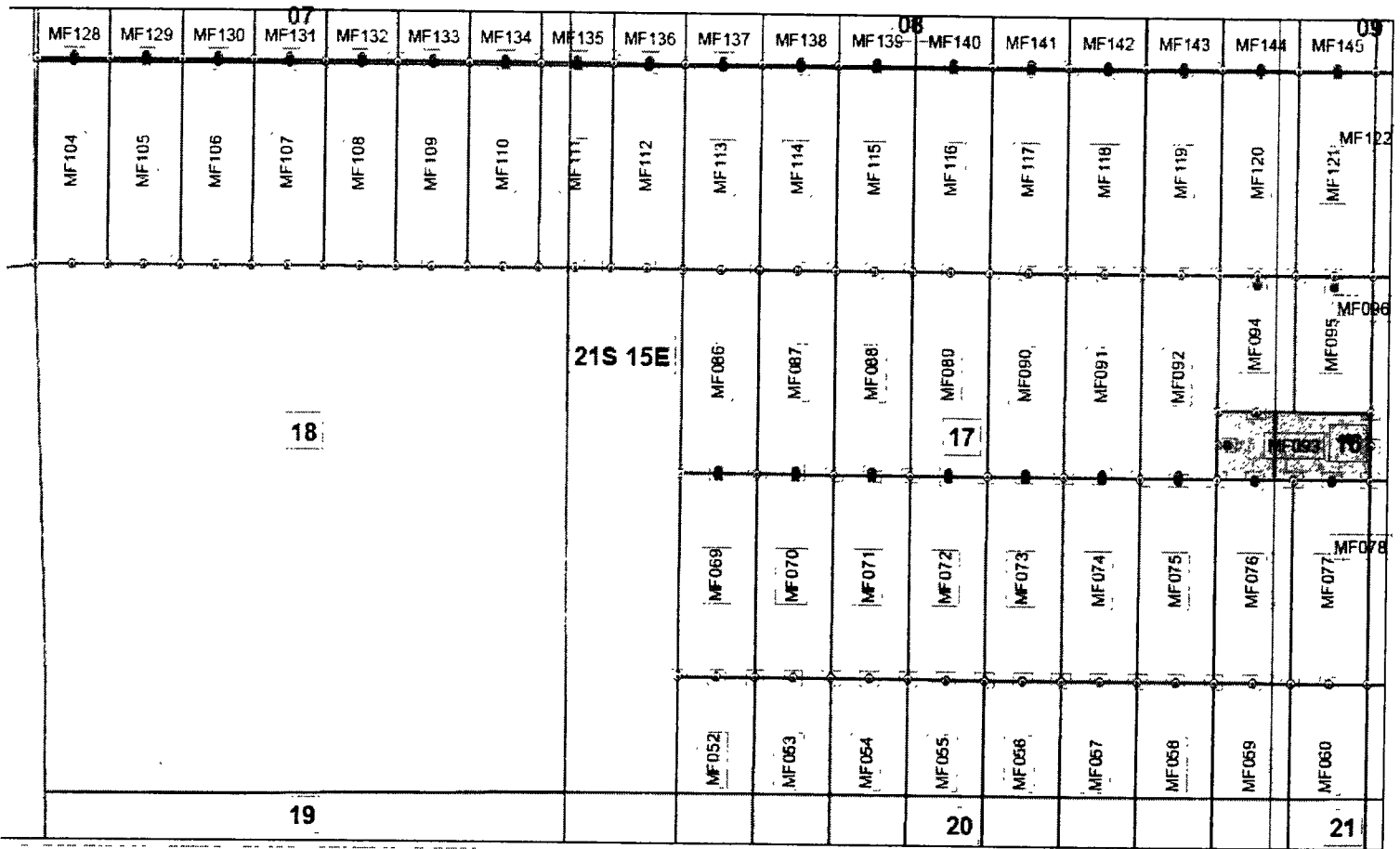
FILED IN ARIZONA

2017 JAN 31 P 1:05

RECEIVED
BLM AZ STATE OFFICE

AM0441339

Lode Locating Claim Map of the MF093 Lode Claim,
attached to and made a part of the Location Notice



Mansfield Lode Mining Claims
T21S, R15E, G&SRM
Santa Cruz County, Arizona
Located November 13, 2016 - December 12, 2016

Mansfield Claim Block, Arizona Map 2

Claims Filed By-
Kennecott Exploration
Company
4700 Daybreak Parkway
South Jordan, UT 84009

Map Scale: 1" = 1,000'



The Claim is located in: Section 17, Township 21S, Range 15E, G&SRM, Santa Cruz County, Arizona.

TIE: The Location Monument of this claim is approximately 21414 feet West and 18333 feet North from the NE corner of Section 1, T22S, R15E, G&SRM, Santa Cruz County, Arizona. The claim is 1143' long x 495' wide.

Monuments are 1-1/2" x 1-1/2" x 5' wood posts projecting at least four feet above the ground. Location monuments are generally set 20' inside the North or South endline along the center of each claim, unless otherwise depicted.

AN0441339

RECEIVED
BEMAZ STATE OFFICE
JAN 31 P 1:05
TUCSON, ARIZONA

When recorded return to:
Rio Tinto
Attn: Kennecott Exploration Company – Land Dept.
4700 Daybreak Parkway
South Jordan, UT 84009

ARIZONA NOTICE OF LOCATION
(LODE CLAIM)

NOTICE IS HEREBY GIVEN THAT KENNECOTT EXPLORATION COMPANY, whose mailing address is 4700 Daybreak Parkway, South Jordan, Utah 84009 by its undersigned representative, makes this location of the MF094 Lode Mining Claim, in Santa Cruz County, Arizona.

The general course of the claim is from the North to South, and said claim is within the:

<u>Quarter</u>	<u>Section</u>	<u>Township</u>	<u>Range</u>
NE	17	21S	15E
NW	16	21S	15E

G&SRM, Santa Cruz County, Arizona.


This claim is 985 feet in length and 572 feet in width. This Notice of Location is posted on the centerline of the claim. The claim runs from the location monument on which this Notice is posted 20 feet in a north direction to the North end line and 965 feet in a south direction to the South end line. The claim boundaries are marked by six monuments, one at each corner and one at the center of each endline. The location monument on which this Notice is posted is situated within Section 17, Township 21S, Range 15E, G&SRM, Santa Cruz County, Arizona and is approximately 21204 feet West and 19490 feet North from the NE corner of Section 1, Township 22 South, Range 15 East, G&SRM, Santa Cruz County, Arizona.

The undersigned claims the ground as depicted on the map that is attached to a copy of this Notice of Location filed in the office of the County Recorder, Santa Cruz County, Arizona.

The claim has been monumented in accordance with State and Federal law. Corner, end centers and location monuments are posts, 1-1/2" x 1-1/2" x 5' projecting at least 4' above the ground.

Located, dated and posted on the ground the 19 day of November, 2016.

KENNECOTT EXPLORATION COMPANY



By: Donna J. Fischer, for and in behalf of Kennecott Exploration Company

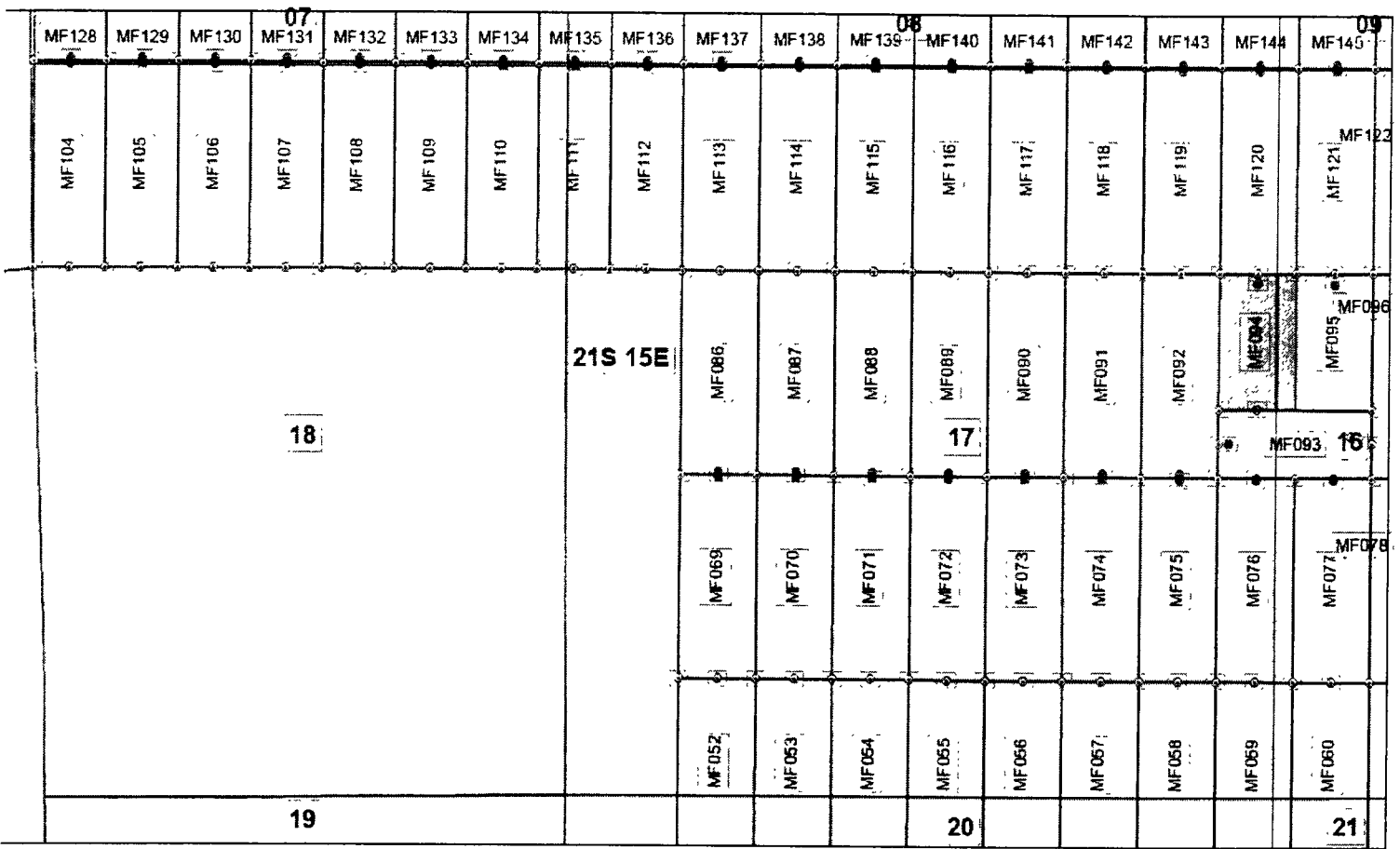
FILED IN ARIZONA

2011 JAN 31 P 1:05

RECEIVED
BLMAZ STATE OFFICE

AMC 441340

Lode Mining Claim Map of the MF094 Lode Claim,
attached to and made a part of the Location Notice



Mansfield Lode Mining Claims
T21S, R15E, G&SRM
Santa Cruz County, Arizona
Located November 13, 2016 - December 12, 2016:

Mansfield Claim Block, Arizona Map 2

Claims Filed By-
Kennecott Exploration
Company
4700 Daybreak Parkway
South Jordan, UT 84009

Map Scale: 1" = 1,000'



The Claim is located in: Section 17, Township 21S, Range 15E, G&SRM, Santa Cruz County, Arizona.

TIE: The Location Monument of this claim is approximately 21204 feet West and 19490 feet North from the NE corner of Section 1, T22S, R15E, G&SRM, Santa Cruz County, Arizona. The claim is 985' long x 575' wide.

Monuments are 1-1/2" x 1-1/2" x 5' wood posts projecting at least four feet above the ground. Location monuments are generally set 20' inside the North or South endline along the center of each claim unless otherwise depicted.

RECEIVED
 BLM AZ STATE OFFICE
 JUN 11 10:05
 PHOENIX, ARIZONA

ANCHORAGE

When recorded return to:
Rio Tinto
Attn: Kennecott Exploration Company – Land Dept.
4700 Daybreak Parkway
South Jordan, UT 84009

ARIZONA NOTICE OF LOCATION
(LODE CLAIM)

NOTICE IS HEREBY GIVEN THAT KENNECOTT EXPLORATION COMPANY, whose mailing address is 4700 Daybreak Parkway, South Jordan, Utah 84009 by its undersigned representative, makes this location of the MF095 Lode Mining Claim, in Santa Cruz County, Arizona.

The general course of the claim is from the North to South, and said claim is within the:

<u>Quarter</u>	<u>Section</u>	<u>Township</u>	<u>Range</u>
NW	16	21S	15E

G&SRM, Santa Cruz County, Arizona.


This claim is 985 feet in length and 572 feet in width. This Notice of Location is posted on the centerline of the claim. The claim runs from the location monument on which this Notice is posted 20 feet in a north direction to the North end line and 965 feet in a south direction to the South end line. The claim boundaries are marked by six monuments, one at each corner and one at the center of each endline. The location monument on which this Notice is posted is situated within Section 16, Township 21S, Range 15E, G&SRM, Santa Cruz County, Arizona and is approximately 20632 feet West and 19490 feet North from the NE corner of Section 1, Township 22 South, Range 15 East, G&SRM, Santa Cruz County, Arizona.

The undersigned claims the ground as depicted on the map that is attached to a copy of this Notice of Location filed in the office of the County Recorder, Santa Cruz County, Arizona.

The claim has been monumented in accordance with State and Federal law. Corner, end centers and location monuments are posts, 1-1/2" x 1-1/2" x 5' projecting at least 4' above the ground.

Located, dated and posted on the ground the 19 day of November, 2016.

KENNECOTT EXPLORATION COMPANY



By: Donna J. Fischer, for and in behalf of Kennecott Exploration Company

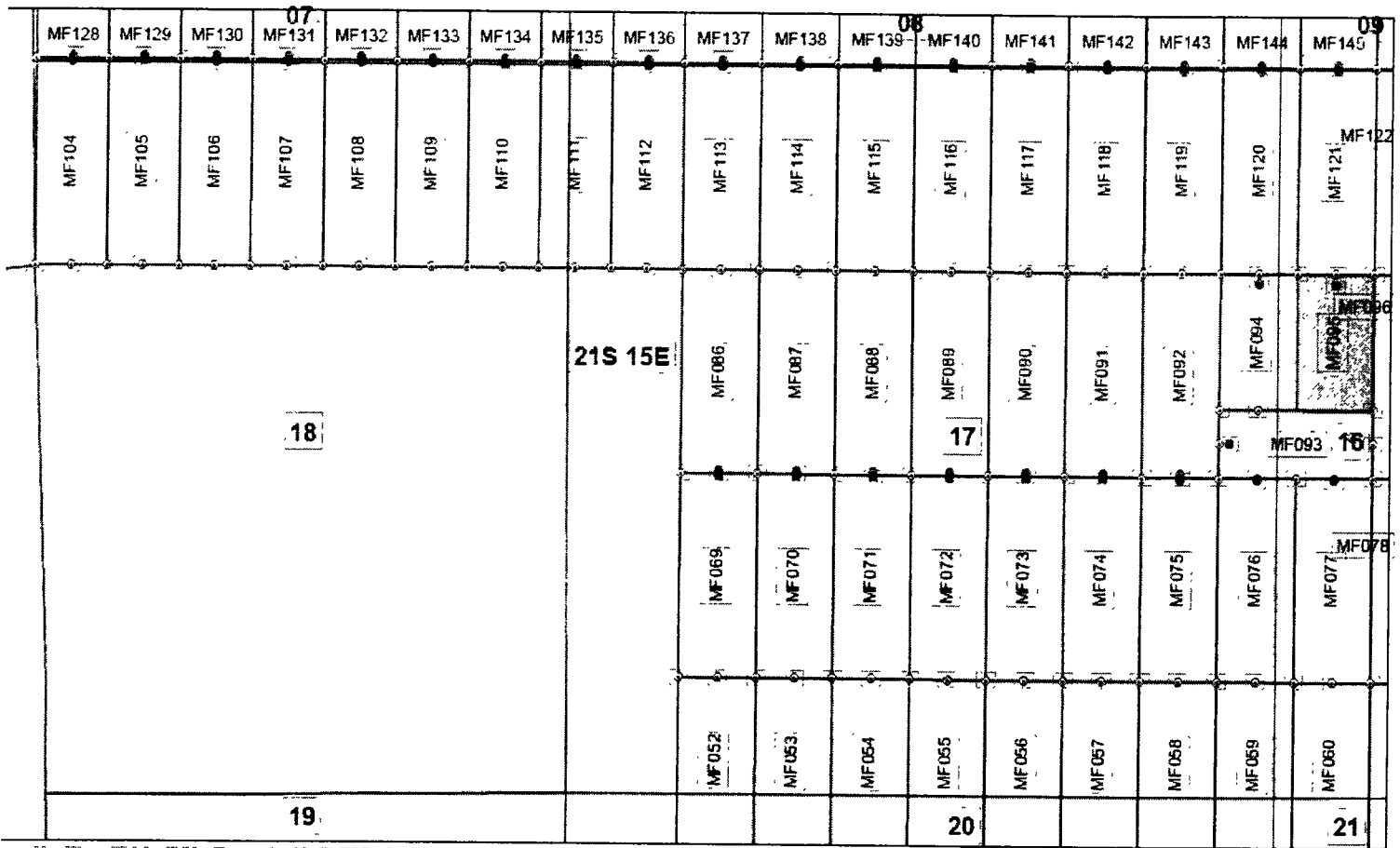
PHOENIX, ARIZONA

2017 JAN 31 P 05

RECEIVED
BLMAZ STATE OFFICE

AMC 441341

Lode Mining Claim Map of the MF095 Lode Claim,
attached to and made a part of the Location Notice



Mansfield Lode Mining Claims
T21S, R15E, G&SRM
Santa Cruz County, Arizona
Located November 13, 2016 - December 12, 2016

Mansfield Claim Block, Arizona Map 2

Claims Filed By-
Kennecott Exploration
Company
4700 Daybreak Parkway
South Jordan, UT 84009

Map Scale: 1" = 1,000'



The Claim is located in: Section 16, Township 21S, Range 15E, G&SRM, Santa Cruz County, Arizona.

TIE: The Location Monument of this claim is approximately 20632 feet West and 19490 feet North from the NE corner of Section 1, T22S, R15E, G&SRM, Santa Cruz County, Arizona. The claim is 985' long x 55' wide.

Monuments are 1-1/2" x 1-1/2" x 5' wood posts projecting at least four feet above the ground. Location monuments are generally set 20' inside the North or South endline along the center of each claim, unless otherwise depicted.

RECEIVED
 BLM AZ STATE OFFICE
 JAN 31 P 1:05
 PHOENIX, ARIZONA
 AM0441341

When recorded return to:
Rio Tinto
Attn: Kennecott Exploration Company – Land Dept.
4700 Daybreak Parkway
South Jordan, UT 84009

ARIZONA NOTICE OF LOCATION
(LODE CLAIM)

NOTICE IS HEREBY GIVEN THAT KENNECOTT EXPLORATION COMPANY, whose mailing address is 4700 Daybreak Parkway, South Jordan, Utah 84009 by its undersigned representative, makes this location of the MF096 Lode Mining Claim, in Santa Cruz County, Arizona.

The general course of the claim is from the North to South, and said claim is within the:

<u>Quarter</u>	<u>Section</u>	<u>Township</u>	<u>Range</u>
SW	16	21S	15E
NW	16	21S	15E

G&SRM, Santa Cruz County, Arizona.


This claim is 1480 feet in length and 572 feet in width. This Notice of Location is posted on the centerline of the claim. The claim runs from the location monument on which this Notice is posted 20 feet in a south direction to the South end line and 1460 feet in a north direction to the North end line. The claim boundaries are marked by six monuments, one at each corner and one at the center of each endline. The location monument on which this Notice is posted is situated within Section 16, Township 21S, Range 15E, G&SRM, Santa Cruz County, Arizona and is approximately 20060 feet West and 18105 feet North from the NE corner of Section 1, Township 22 South, Range 15 East, G&SRM, Santa Cruz County, Arizona.

The undersigned claims the ground as depicted on the map that is attached to a copy of this Notice of Location filed in the office of the County Recorder, Santa Cruz County, Arizona.

The claim has been monumented in accordance with State and Federal law. Corner, end centers and location monuments are posts, 1-1/2" x 1-1/2" x 5' projecting at least 4' above the ground.

Located, dated and posted on the ground the 17 day of November, 2016.

KENNECOTT EXPLORATION COMPANY

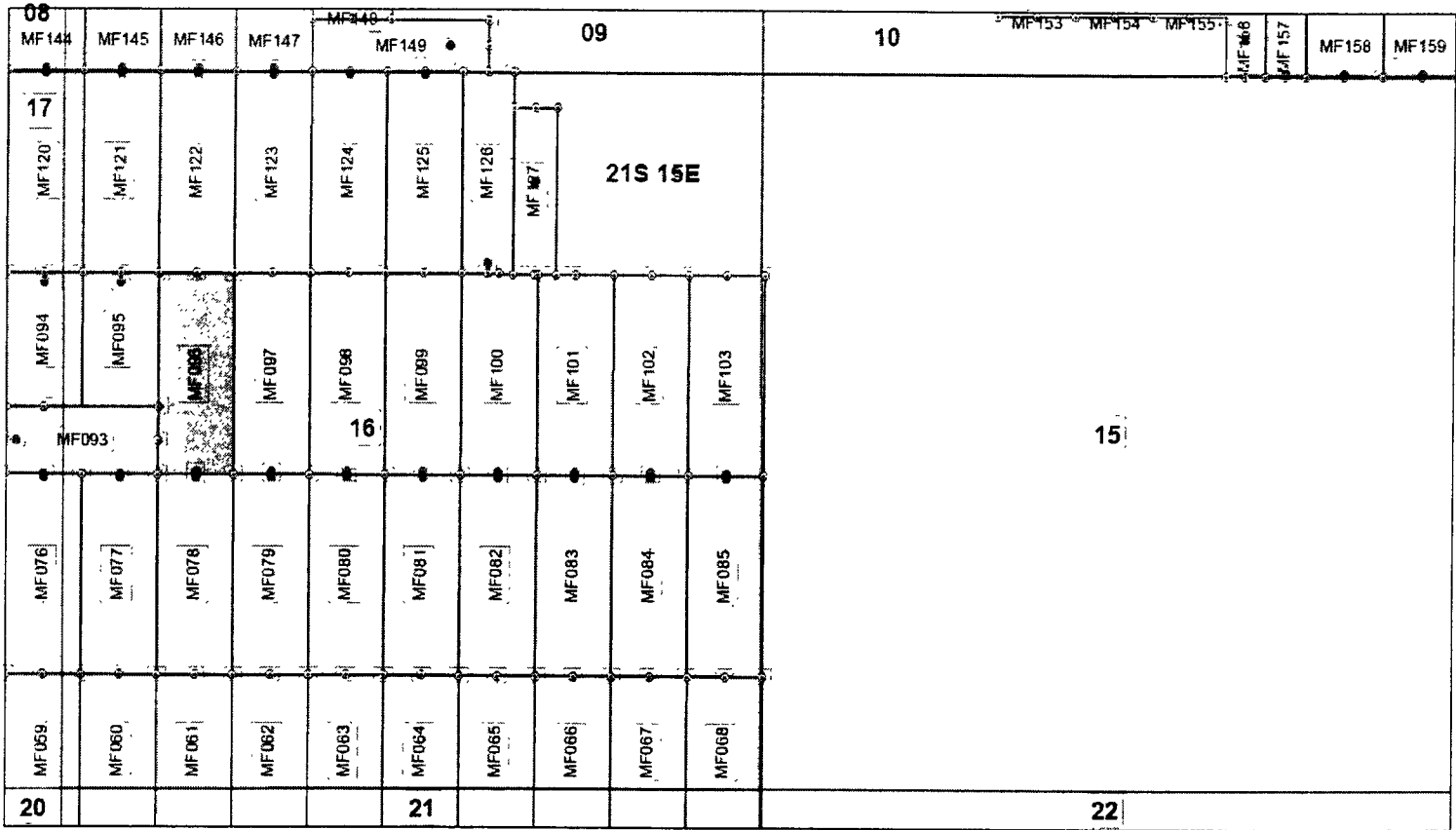


By: Donna J. Fischer, for and in behalf of Kennecott Exploration Company

RECEIVED
BLM AZ STATE OFFICE
2017 JAN 31 P 1:07
PHOENIX, ARIZONA

AMC 441342

Lode Mining Claim Map of the MF096 Lode Claim,
attached to and made a part of the Location Notice



Mansfield Lode Mining Claims
T21S, R15E, G&SRM
Santa Cruz County, Arizona
Located November 17, 2016 - December 6, 2016

Mansfield Claim Block, Arizona Map 3

Claims Filed By
Kennecott Exploration
Company
4700 Daybreak Parkway
South Jordan, UT 84008

Map Scale: 1" = 1,000'



AN0441342

The Claim is located in: Section 16, Township 21S, Range 15E, G&SRM, Santa Cruz County, Arizona.

TIE: The Location Monument of this claim is approximately 20060 feet West and 18105 feet North from the NE corner of Section 1, T22S, R15E, G&SRM, Santa Cruz County, Arizona. The claim is 1480' long x 572' wide.

Monuments are 1-1/2" x 1-1/2" x 5' wood posts projecting at least four feet above the ground. Location monuments are generally set 20' inside the North or South endline along the center of each claim unless otherwise depicted.

RECEIVED
 BLA Z STATE OFFICE
 2017 JAN 31 P 1:07
 PHOENIX, ARIZONA

When recorded return to:
Rio Tinto
Attn: Kennecott Exploration Company – Land Dept.
4700 Daybreak Parkway
South Jordan, UT 84009

ARIZONA NOTICE OF LOCATION
(LODE CLAIM)

NOTICE IS HEREBY GIVEN THAT KENNECOTT EXPLORATION COMPANY, whose mailing address is 4700 Daybreak Parkway, South Jordan, Utah 84009 by its undersigned representative, makes this location of the MF097 Lode Mining Claim, in Santa Cruz County, Arizona.

The general course of the claim is from the North to South, and said claim is within the:

<u>Quarter</u>	<u>Section</u>	<u>Township</u>	<u>Range</u>
SW	16	21S	15E
NW	16	21S	15E

G&SRM, Santa Cruz County, Arizona.


This claim is 1480 feet in length and 572 feet in width. This Notice of Location is posted on the centerline of the claim. The claim runs from the location monument on which this Notice is posted 20 feet in a south direction to the South end line and 1460 feet in a north direction to the North end line. The claim boundaries are marked by six monuments, one at each corner and one at the center of each endline. The location monument on which this Notice is posted is situated within Section 16, Township 21S, Range 15E, G&SRM, Santa Cruz County, Arizona and is approximately 19489 feet West and 18105 feet North from the NE corner of Section 1, Township 22 South, Range 15 East, G&SRM, Santa Cruz County, Arizona.

The undersigned claims the ground as depicted on the map that is attached to a copy of this Notice of Location filed in the office of the County Recorder, Santa Cruz County, Arizona.

The claim has been monumented in accordance with State and Federal law. Corner, end centers and location monuments are posts, 1-1/2" x 1-1/2" x 5' projecting at least 4' above the ground.

Located, dated and posted on the ground the 17 day of November, 2016.

KENNECOTT EXPLORATION COMPANY



By: Donna J. Fischer, for and in behalf of Kennecott Exploration Company

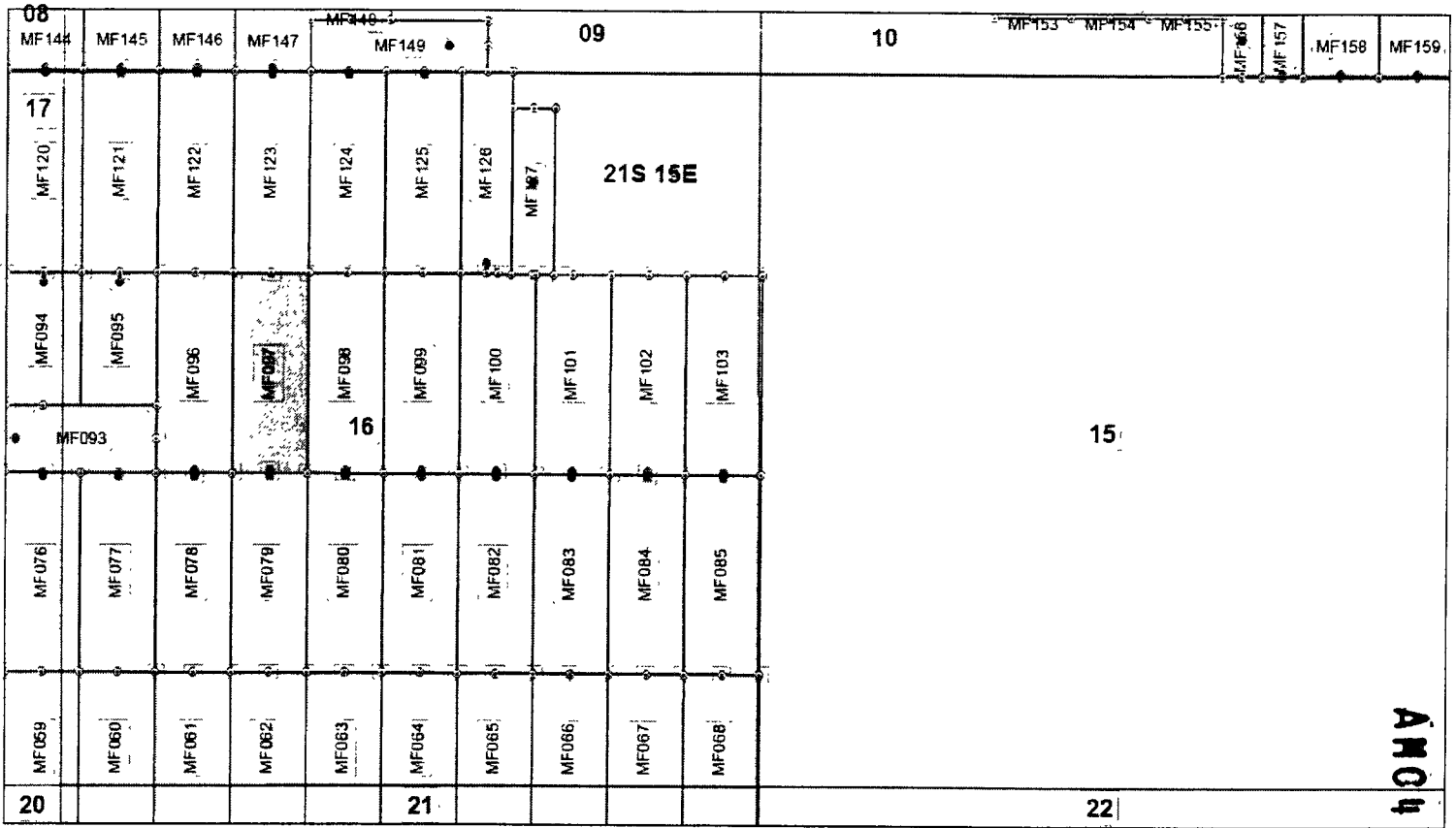
PHOENIX, ARIZONA

2017 JAN 31 P 1:07

RECEIVED
BLM AZ STATE OFFICE

AM0441343

Lode Mining Claim Map of the MF097 Lode Claim,
attached to and made a part of the Location Notice



Mansfield Lode Mining Claims
T21S, R15E, G&SRM
Santa Cruz County, Arizona
Located November 17, 2016 - December 6, 2016

Mansfield Claim Block, Arizona Map 3

Claims Filed By,
Kennecott Exploration
Company
4700 Daybreak Parkway
South Jordan, UT 84009.

Map Scale: 1" = 1,000'



AN041343

The Claim is located in: Section 16, Township 21S, Range 15E, G&SRM, Santa Cruz County, Arizona.

TIE: The Location Monument of this claim is approximately 19489 feet West and 18105 feet North from the NE corner of Section 1, T22S, R15E, G&SRM, Santa Cruz County, Arizona. The claim is 1480' long x 572' wide.

Monuments are 1-1/2" x 1-1/2" x 5' wood posts projecting at least four feet above the ground. Location monuments are generally set 20' inside the North or South endline along the center of each claim, unless otherwise depicted.

RECEIVED
 BLM STATE OFFICE
 2016 JAN 31 P 1:07
 FORT MONTEZUMA, ARIZONA

When recorded return to:
Rio Tinto
Attn: Kennecott Exploration Company – Land Dept.
4700 Daybreak Parkway
South Jordan, UT 84009

ARIZONA NOTICE OF LOCATION
(LODE CLAIM)

NOTICE IS HEREBY GIVEN THAT KENNECOTT EXPLORATION COMPANY, whose mailing address is 4700 Daybreak Parkway, South Jordan, Utah 84009 by its undersigned representative, makes this location of the MF098 Lode Mining Claim, in Santa Cruz County, Arizona.

The general course of the claim is from the North to South, and said claim is within the:

<u>Quarter</u>	<u>Section</u>	<u>Township</u>	<u>Range</u>
SW	16	21S	15E
NW	16	21S	15E

G&SRM, Santa Cruz County, Arizona.

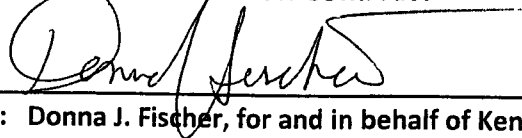
This claim is 1480 feet in length and 572 feet in width. This Notice of Location is posted on the centerline of the claim. The claim runs from the location monument on which this Notice is posted 20 feet in a south direction to the South end line and 1460 feet in a north direction to the North end line. The claim boundaries are marked by six monuments, one at each corner and one at the center of each endline. The location monument on which this Notice is posted is situated within Section 16, Township 21S, Range 15E, G&SRM, Santa Cruz County, Arizona and is approximately 18917 feet West and 18105 feet North from the NE corner of Section 1, Township 22 South, Range 15 East, G&SRM, Santa Cruz County, Arizona.

The undersigned claims the ground as depicted on the map that is attached to a copy of this Notice of Location filed in the office of the County Recorder, Santa Cruz County, Arizona.

The claim has been monumented in accordance with State and Federal law. Corner, end centers and location monuments are posts, 1-1/2" x 1-1/2" x 5' projecting at least 4' above the ground.

Located, dated and posted on the ground the 17 day of November, 2016.

KENNECOTT EXPLORATION COMPANY


By: Donna J. Fischer, for and in behalf of Kennecott Exploration Company

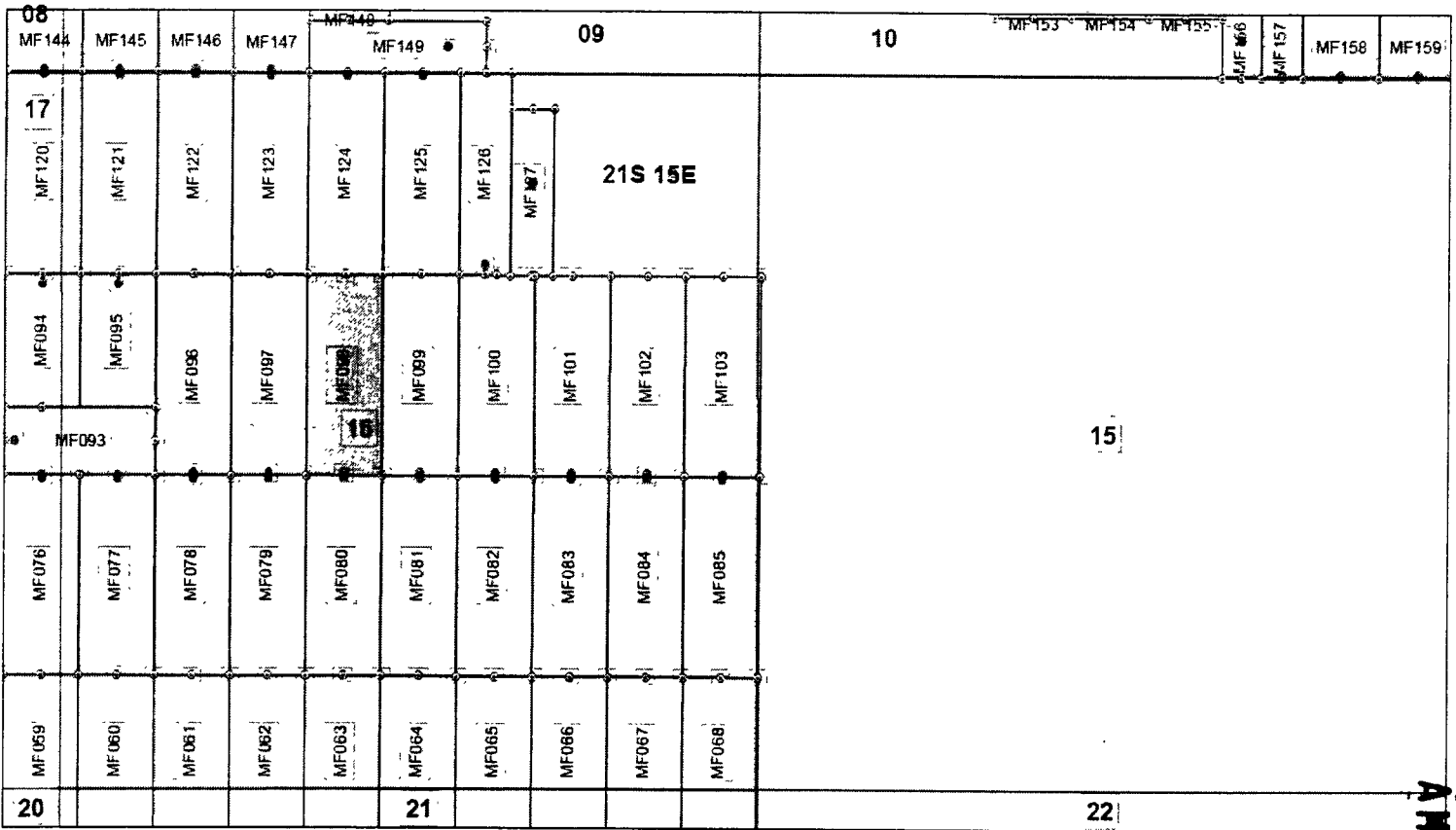
PHOENIX ARIZONA

2017 JAN 31 P 1:07

RECEIVED
BLM AZ STATE OFFICE

AMC 441344

Lode Mining Claim Map of the MF098 Lode Claim,
attached to and made a part of the Location Notice



Mansfield Lode Mining Claims
T21S, R15E, G&SRM
Santa Cruz County, Arizona
Located November 17, 2016 - December 6, 2016

Mansfield Claim Block, Arizona Map 3

Claims Filed By
Kennecott Exploration
Company
4700 Daybreak Parkway
South Jordan, UT 84009

Map Scale: 1" = 1,000'



AM041344

The Claim is located in: Section 16, Township 21S, Range 15E, G&SRM, Santa Cruz County, Arizona.

TIE: The Location Monument of this claim is approximately 18917 feet West and 18105 feet North from the NE corner of Section 1, T22S, R15E, G&SRM, Santa Cruz County, Arizona. The claim is 1480' long x 572' wide.

Monuments are 1-1/2" x 1-1/2" x 5' wood posts projecting at least four feet above the ground. Location monuments are generally set 20' inside the North or South endline along the center of each claim unless otherwise depicted.

RECEIVED
BEMAZ STATE OFFICE
2011 JAN 31 P 1:07
PUNICERIK, ARIZONA

When recorded return to:
Rio Tinto
Attn: Kennecott Exploration Company – Land Dept.
4700 Daybreak Parkway
South Jordan, UT 84009

ARIZONA NOTICE OF LOCATION
(LODE CLAIM)

NOTICE IS HEREBY GIVEN THAT KENNECOTT EXPLORATION COMPANY, whose mailing address is 4700 Daybreak Parkway, South Jordan, Utah 84009 by its undersigned representative, makes this location of the MF099 Lode Mining Claim, in Santa Cruz County, Arizona.

The general course of the claim is from the North to South, and said claim is within the:

<u>Quarter</u>	<u>Section</u>	<u>Township</u>	<u>Range</u>
SE	16	21S	15E
NE	16	21S	15E
SW	16	21S	15E
NW	16	21S	15E

G&SRM, Santa Cruz County, Arizona.

This claim is 1480 feet in length and 572 feet in width. This Notice of Location is posted on the centerline of the claim. The claim runs from the location monument on which this Notice is posted 20 feet in a south direction to the South end line and 1460 feet in a north direction to the North end line. The claim boundaries are marked by six monuments, one at each corner and one at the center of each endline. The location monument on which this Notice is posted is situated within Section 16, Township 21S, Range 15E, G&SRM, Santa Cruz County, Arizona and is approximately 18345 feet West and 18105 feet North from the NE corner of Section 1, Township 22 South, Range 15 East, G&SRM, Santa Cruz County, Arizona.

The undersigned claims the ground as depicted on the map that is attached to a copy of this Notice of Location filed in the office of the County Recorder, Santa Cruz County, Arizona.

The claim has been monumented in accordance with State and Federal law. Corner, end centers and location monuments are posts, 1-1/2" x 1-1/2" x 5' projecting at least 4' above the ground.

Located, dated and posted on the ground the 17 day of November, 2016.

KENNECOTT EXPLORATION COMPANY

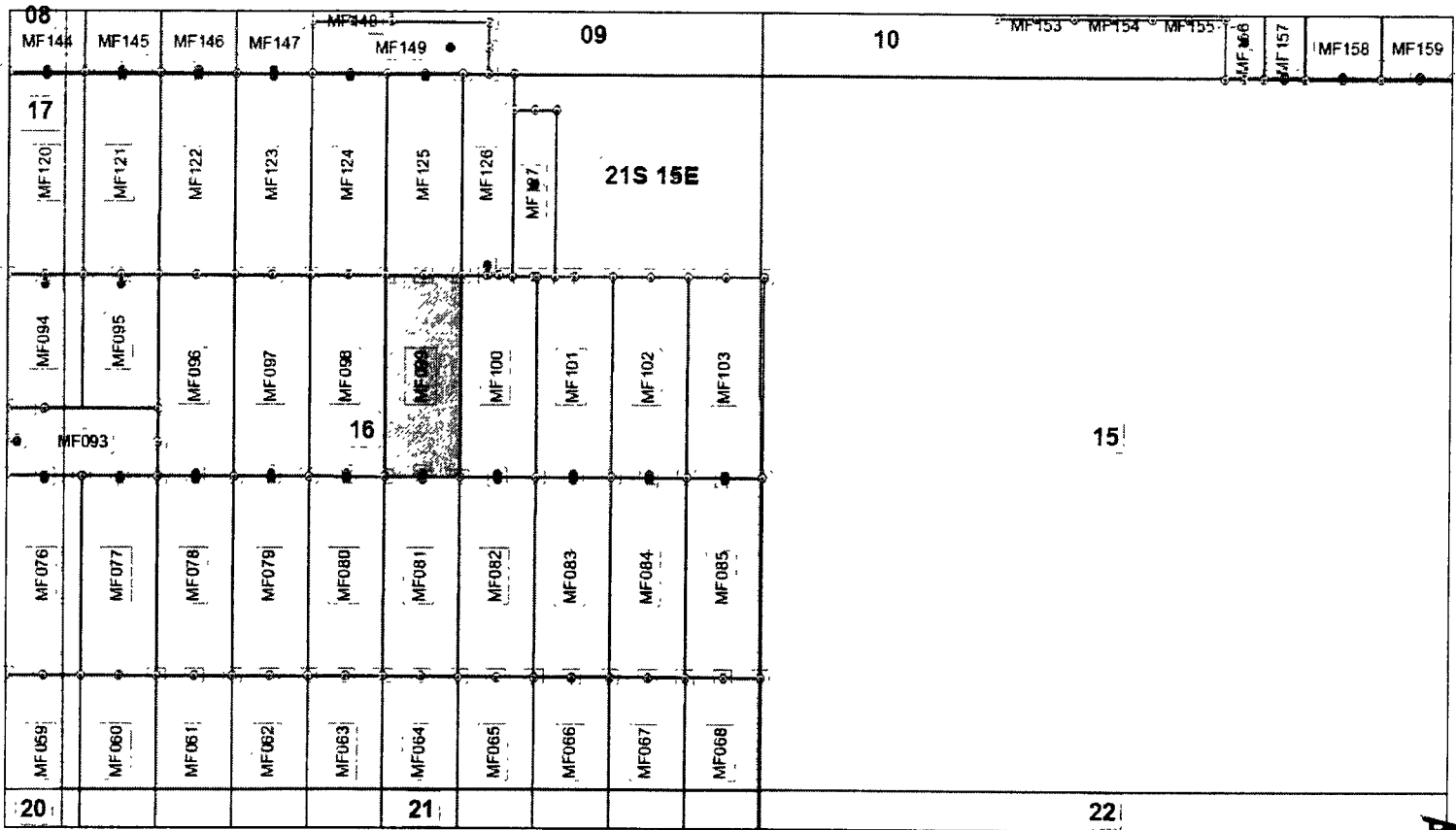


By: Donna J. Fischer, for and in behalf of Kennecott Exploration Company

RECEIVED
BLM AZ STATE OFFICE
2017 JAN 31 P 1:07
PHOENIX, ARIZONA

AM0441348

Lode Mining Claim Map of the MF099 Lode Claim,
attached to and made a part of the Location Notice



Mansfield Lode Mining Claims
T21S, R15E, G&SRM
Santa Cruz County, Arizona
Located November 17, 2016 - December 6, 2016

Mansfield Claim Block, Arizona Map 3

Claims Filed By
Kennecott Exploration
Company
4700 Daybreak Parkway
South Jordan, UT 84009

Map Scale: 1" = 1,000'



AM0441345

The Claim is located in: Section 16, Township 21S, Range 15E, G&SRM, Santa Cruz County, Arizona.

TIE: The Location Monument of this claim is approximately 18345 feet West and 18105 feet North from the NE corner of Section 1, T22S, R15E, G&SRM, Santa Cruz County, Arizona. The claim is 1480' long x 572' wide.

Monuments are 1-1/2" x 1-1/2" x 5' wood posts projecting at least four feet above the ground. Location monuments are generally set 20' inside the North or South endline along the center of each claim unless otherwise depicted.

RECEIVED
 BLM AZ STATE OFFICE
 2017 JAN 31 P 1:08
 PHOENIX, ARIZONA

When recorded return to:
Rio Tinto
Attn: Kennecott Exploration Company – Land Dept.
4700 Daybreak Parkway
South Jordan, UT 84009

ARIZONA NOTICE OF LOCATION
(LODE CLAIM)

NOTICE IS HEREBY GIVEN THAT KENNECOTT EXPLORATION COMPANY, whose mailing address is 4700 Daybreak Parkway, South Jordan, Utah 84009 by its undersigned representative, makes this location of the MF100 Lode Mining Claim, in Santa Cruz County, Arizona.

The general course of the claim is from the North to South, and said claim is within the:

<u>Quarter</u>	<u>Section</u>	<u>Township</u>	<u>Range</u>
SE	16	21S	15E
NE	16	21S	15E

G&SRM, Santa Cruz County, Arizona.


This claim is 1480 feet in length and 572 feet in width. This Notice of Location is posted on the centerline of the claim. The claim runs from the location monument on which this Notice is posted 20 feet in a south direction to the South end line and 1460 feet in a north direction to the North end line. The claim boundaries are marked by six monuments, one at each corner and one at the center of each endline. The location monument on which this Notice is posted is situated within Section 16, Township 21S, Range 15E, G&SRM, Santa Cruz County, Arizona and is approximately 17774 feet West and 18105 feet North from the NE corner of Section 1, Township 22 South, Range 15 East, G&SRM, Santa Cruz County, Arizona.

The undersigned claims the ground as depicted on the map that is attached to a copy of this Notice of Location filed in the office of the County Recorder, Santa Cruz County, Arizona.

The claim has been monumented in accordance with State and Federal law. Corner, end centers and location monuments are posts, 1-1/2" x 1-1/2" x 5' projecting at least 4' above the ground.

Located, dated and posted on the ground the 17 day of November, 2016.

KENNECOTT EXPLORATION COMPANY

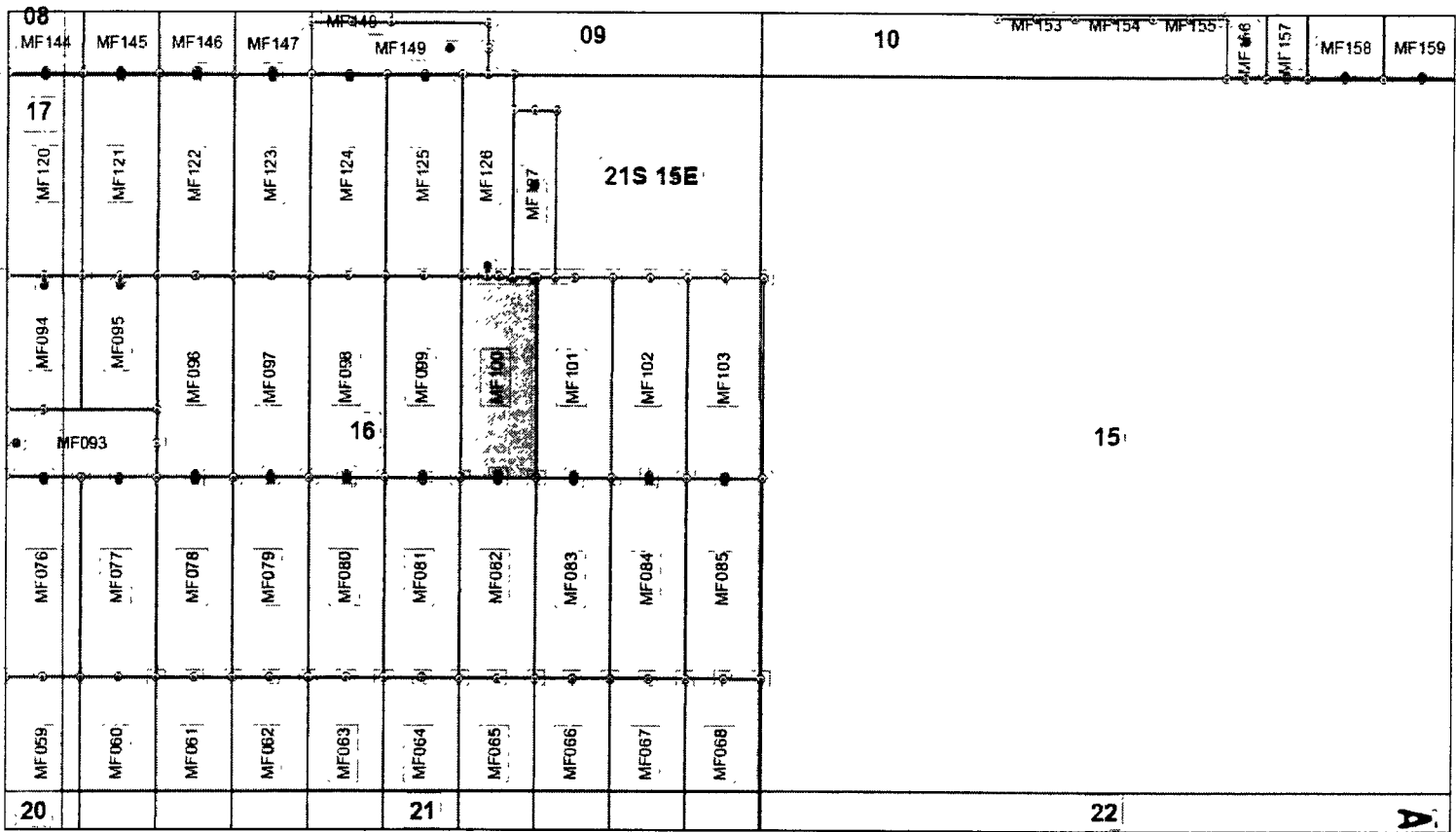


By: Donna J. Fischer, for and in behalf of Kennecott Exploration Company

RECEIVED
BLM AZ STATE OFFICE
2017 JAN 31 1:08
PHOENIX, ARIZONA

AM0441346

Lode Mining Claim Map of the MF100 Lode Claim,
attached to and made a part of the Location Notice



Mansfield Lode Mining Claims
T21S, R15E, G&SRM
Santa Cruz County, Arizona
Located November 17, 2016 - December 6, 2016

Mansfield Claim Block, Arizona Map 3

Claims Filed By
Kennecott Exploration
Company
4700 Daybreak Parkway
South Jordan, UT 84009

Map Scale: 1" = 1,000'



AMC441346

The Claim is located in: Section 16, Township 21S, Range 15E, G&SRM, Santa Cruz County, Arizona.

TIE: The Location Monument of this claim is approximately 17774 feet West and 18105 feet North from the NE corner of Section 1, T22S, R15E, G&SRM, Santa Cruz County, Arizona. The claim is 1480' long x 572' wide.

Monuments are 1-1/2" x 1-1/2" x 5' wood posts projecting at least four feet above the ground. Location monuments are generally set 20' inside the North or South endline along the center of each claim unless otherwise depicted.

RECEIVED
 BLM AZ STATE OFFICE
 2017 JAN 31 P 1:08
 PHOENIX, ARIZONA

When recorded return to:
Rio Tinto
Attn: Kennecott Exploration Company – Land Dept.
4700 Daybreak Parkway
South Jordan, UT 84009

ARIZONA NOTICE OF LOCATION
(LODE CLAIM)

NOTICE IS HEREBY GIVEN THAT KENNECOTT EXPLORATION COMPANY, whose mailing address is 4700 Daybreak Parkway, South Jordan, Utah 84009 by its undersigned representative, makes this location of the MF101 Lode Mining Claim, in Santa Cruz County, Arizona.

The general course of the claim is from the North to South, and said claim is within the:

<u>Quarter</u>	<u>Section</u>	<u>Township</u>	<u>Range</u>
SE	16	21S	15E
NE	16	21S	15E

G&SRM, Santa Cruz County, Arizona.


This claim is 1480 feet in length and 572 feet in width. This Notice of Location is posted on the centerline of the claim. The claim runs from the location monument on which this Notice is posted 20 feet in a south direction to the South end line and 1460 feet in a north direction to the North end line. The claim boundaries are marked by six monuments, one at each corner and one at the center of each endline. The location monument on which this Notice is posted is situated within Section 16, Township 21S, Range 15E, G&SRM, Santa Cruz County, Arizona and is approximately 17202 feet West and 18105 feet North from the NE corner of Section 1, Township 22 South, Range 15 East, G&SRM, Santa Cruz County, Arizona.

The undersigned claims the ground as depicted on the map that is attached to a copy of this Notice of Location filed in the office of the County Recorder, Santa Cruz County, Arizona.

The claim has been monumented in accordance with State and Federal law. Corner, end centers and location monuments are posts, 1-1/2" x 1-1/2" x 5' projecting at least 4' above the ground.

Located, dated and posted on the ground the 17 day of November, 2016.

KENNECOTT EXPLORATION COMPANY



By: Donna J. Fischer, for and in behalf of Kennecott Exploration Company

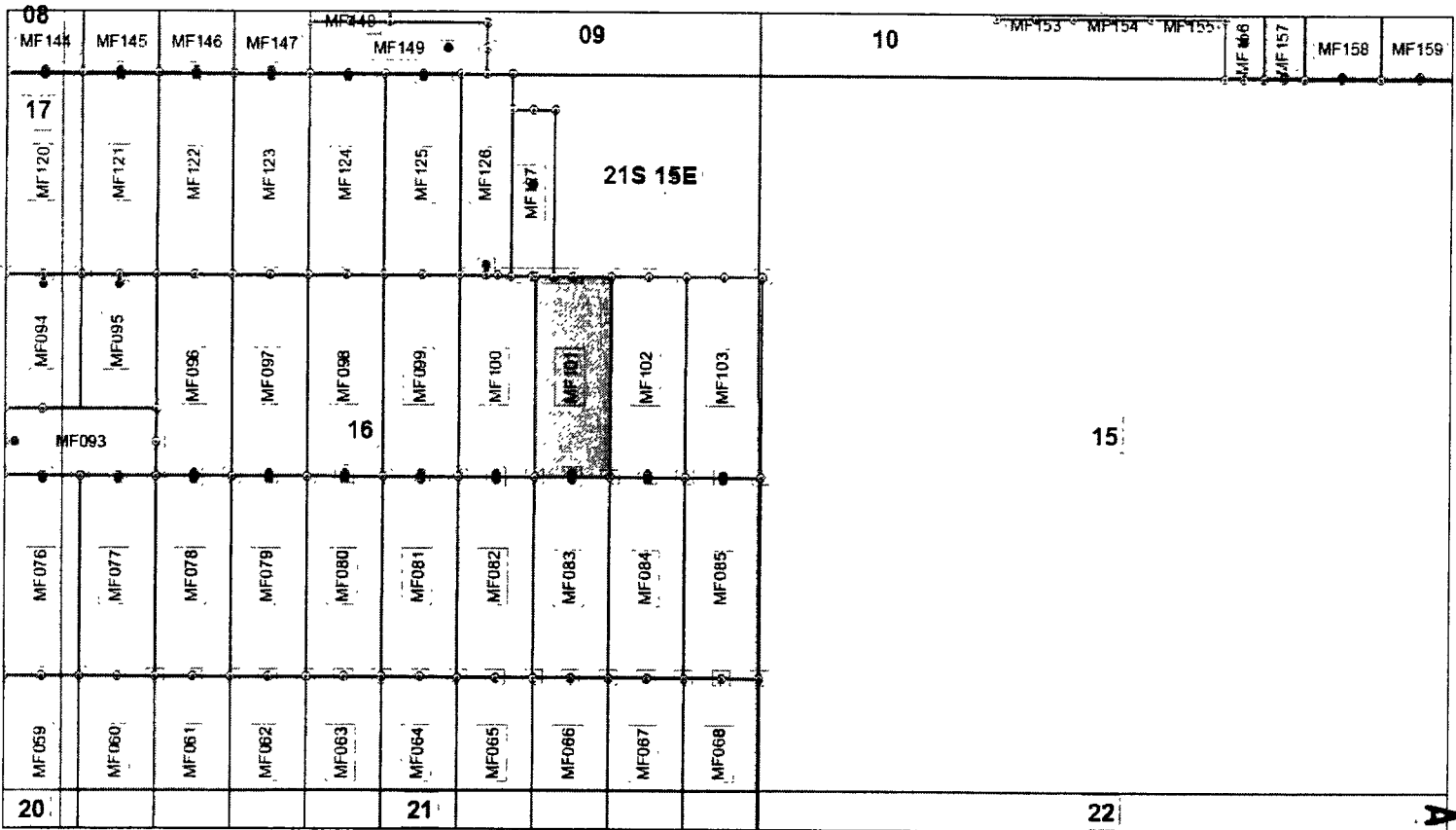
PHOENIX, ARIZONA

2017 JAN 31 P 7:08

RECEIVED
BLM AZ STATE OFFICE

AMC441347

Lode Mining Claim Map of the MF101 Lode Claim,
attached to and made a part of the Location Notice



Mansfield Lode Mining Claims
T21S, R15E, G&SRM
Santa Cruz County, Arizona
Located November 17, 2016 - December 6, 2016

Mansfield Claim Block, Arizona Map 3

Claims Filed By
Kennecott Exploration
Company
4700 Daybreak Parkway
South Jordan, UT 84009

Map Scale: 1" = 1,000'



AM0441347

The Claim is located in: Section 16, Township 21S, Range 15E, G&SRM, Santa Cruz County, Arizona.

TIE: The Location Monument of this claim is approximately 17202 feet West and 18105 feet North from the NE corner of Section 1, T22S, R15E, G&SRM, Santa Cruz County, Arizona. The claim is 1480' long x 572' wide.

Monuments are 1-1/2" x 1-1/2" x 5' wood posts projecting at least four feet above the ground. Location monuments are generally set 20' inside the North or South endline along the center of each claim unless otherwise depicted.

RECEIVED
BLM AZ STATE OFFICE
2017 JAN 31 P 1:0
PHOENIX, ARIZONA

When recorded return to:
Rio Tinto
Attn: Kennecott Exploration Company – Land Dept.
4700 Daybreak Parkway
South Jordan, UT 84009

ARIZONA NOTICE OF LOCATION
(LODE CLAIM)

NOTICE IS HEREBY GIVEN THAT KENNECOTT EXPLORATION COMPANY, whose mailing address is 4700 Daybreak Parkway, South Jordan, Utah 84009 by its undersigned representative, makes this location of the MF102 Lode Mining Claim, in Santa Cruz County, Arizona.

The general course of the claim is from the North to South, and said claim is within the:

<u>Quarter</u>	<u>Section</u>	<u>Township</u>	<u>Range</u>
SE	16	21S	15E
NE	16	21S	15E

G&SRM, Santa Cruz County, Arizona.


This claim is 1480 feet in length and 572 feet in width. This Notice of Location is posted on the centerline of the claim. The claim runs from the location monument on which this Notice is posted 20 feet in a south direction to the South end line and 1460 feet in a north direction to the North end line. The claim boundaries are marked by six monuments, one at each corner and one at the center of each endline. The location monument on which this Notice is posted is situated within Section 16, Township 21S, Range 15E, G&SRM, Santa Cruz County, Arizona and is approximately 16630 feet West and 18105 feet North from the NE corner of Section 1, Township 22 South, Range 15 East, G&SRM, Santa Cruz County, Arizona.

The undersigned claims the ground as depicted on the map that is attached to a copy of this Notice of Location filed in the office of the County Recorder, Santa Cruz County, Arizona.

The claim has been monumented in accordance with State and Federal law. Corner, end centers and location monuments are posts, 1-1/2" x 1-1/2" x 5' projecting at least 4' above the ground.

Located, dated and posted on the ground the 17 day of November, 2016.

KENNECOTT EXPLORATION COMPANY


By: Donna J. Fischer, for and in behalf of Kennecott Exploration Company

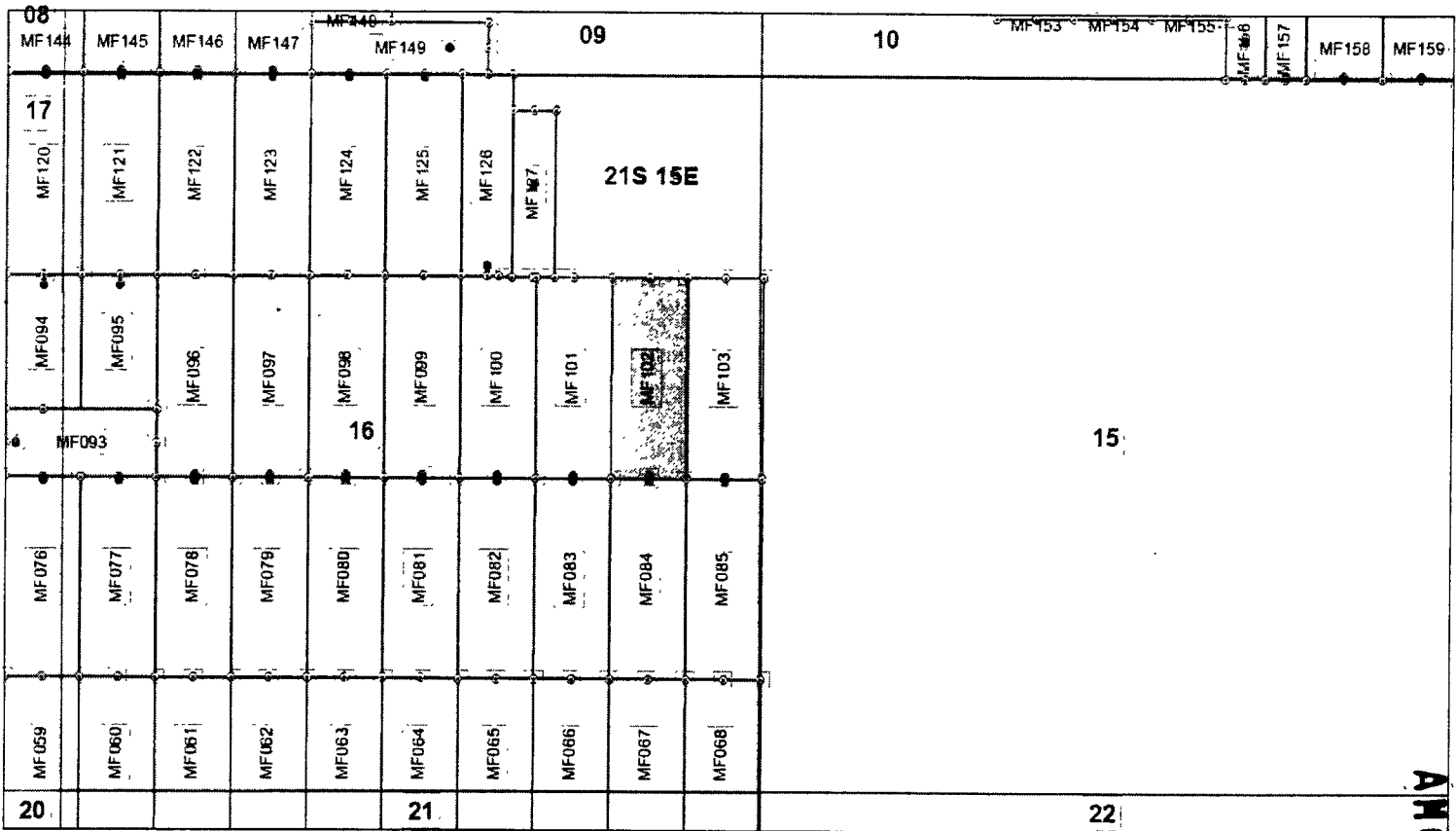
PHOENIX, ARIZONA

2017 JAN 31 P 09

RECEIVED
BLM AZ STATE OFFICE

AMC441340

Lode Mining Claim Map of the MF102 Lode Claim,
attached to and made a part of the Location Notice



Mansfield Lode Mining Claims
T21S, R15E, G&SRM
Santa Cruz County, Arizona
Located November 17, 2016 - December 6, 2016

Mansfield Claim Block, Arizona Map 3

Claims Filed By
Kennecott Exploration
Company
4700 Daybreak Parkway
South Jordan, UT 84009

Map Scale: 1" = 1,000'



AR0441340

The Claim is located in: Section 16, Township 21S, Range 15E, G&SRM, Santa Cruz County, Arizona.

TIE: The Location Monument of this claim is approximately 16630 feet West and 18105 feet North from the NE corner of Section 1, T22S, R15E, G&SRM, Santa Cruz County, Arizona. The claim is 1480' long x 572' wide.

Monuments are 1-1/2" x 1-1/2" x 5' wood posts projecting at least four feet above the ground. Location monuments are generally set 20' inside the North or South endline along the center of each claim unless otherwise depicted.

RECEIVED
 BLM AZ STATE OFFICE
 2017 JAN 31 P 1:09
 PHOENIX, ARIZONA

When recorded return to:
Rio Tinto
Attn: Kennecott Exploration Company – Land Dept.
4700 Daybreak Parkway
South Jordan, UT 84009

ARIZONA NOTICE OF LOCATION
(LODE CLAIM)

NOTICE IS HEREBY GIVEN THAT KENNECOTT EXPLORATION COMPANY, whose mailing address is 4700 Daybreak Parkway, South Jordan, Utah 84009 by its undersigned representative, makes this location of the MF103 Lode Mining Claim, in Santa Cruz County, Arizona.

The general course of the claim is from the North to South, and said claim is within the:

<u>Quarter</u>	<u>Section</u>	<u>Township</u>	<u>Range</u>
SE	16	21S	15E
NE	16	21S	15E

G&SRM, Santa Cruz County, Arizona.


This claim is 1480 feet in length and 572 feet in width. This Notice of Location is posted on the centerline of the claim. The claim runs from the location monument on which this Notice is posted 20 feet in a south direction to the South end line and 1460 feet in a north direction to the North end line. The claim boundaries are marked by six monuments, one at each corner and one at the center of each endline. The location monument on which this Notice is posted is situated within Section 16, Township 21S, Range 15E, G&SRM, Santa Cruz County, Arizona and is approximately 16059 feet West and 18105 feet North from the NE corner of Section 1, Township 22 South, Range 15 East, G&SRM, Santa Cruz County, Arizona.

The undersigned claims the ground as depicted on the map that is attached to a copy of this Notice of Location filed in the office of the County Recorder, Santa Cruz County, Arizona.

The claim has been monumented in accordance with State and Federal law. Corner, end centers and location monuments are posts, 1-1/2" x 1-1/2" x 5' projecting at least 4' above the ground.

Located, dated and posted on the ground the 17 day of November, 2016.

KENNECOTT EXPLORATION COMPANY

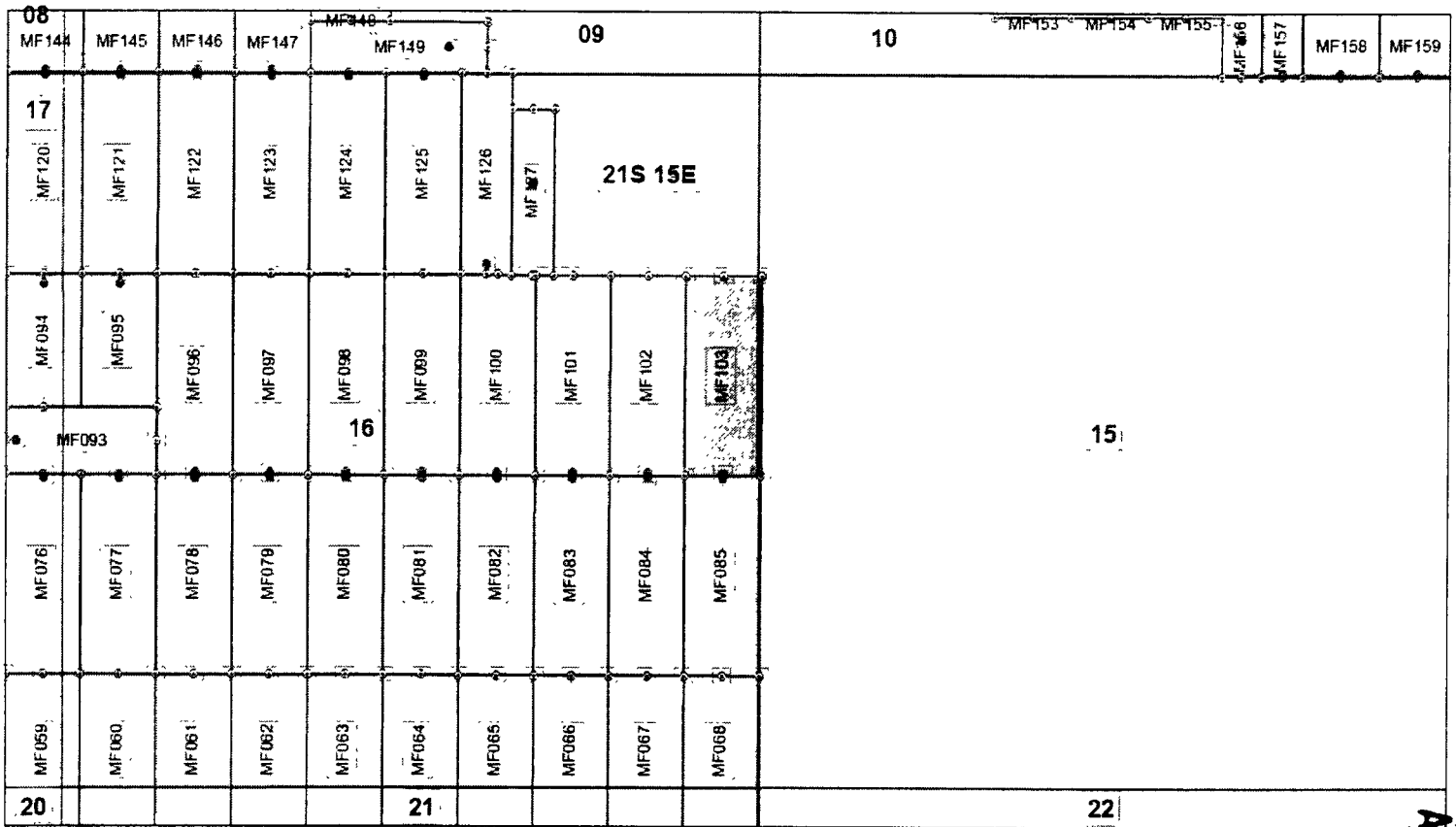


By: Donna J. Fischer, for and in behalf of Kennecott Exploration Company

RECEIVED
BLM AZ STATE OFFICE
2017 JAN 31 P 1:09
PHOENIX, ARIZONA

AMC441349

Lode Mining Claim Map of the MF103 Lode Claim,
attached to and made a part of the Location Notice



Mansfield Lode Mining Claims
T21S, R15E, G&SRM
Santa Cruz County, Arizona
Located November 17, 2016 - December 6, 2016

Mansfield Claim Block, Arizona Map 3

Claims Filed By
Kennecott Exploration
Company
4700 Daybreak Parkway
South Jordan, UT 84009

Map Scale: 1" = 1,000'



AMC 41349

The Claim is located in: Section 16, Township 21S, Range 15E, G&SRM, Santa Cruz County, Arizona.

TIE: The Location Monument of this claim is approximately 16059 feet West and 18105 feet North from the NE corner of Section 1, T22S, R15E, G&SRM, Santa Cruz County, Arizona. The claim is 1480' long x 572' wide.

Monuments are 1-1/2" x 1-1/2" x 5' wood posts projecting at least four feet above the ground. Location monuments are generally set 20' inside the North or South endline along the center of each claim unless otherwise depicted.

RECEIVED
 BLM AZ STATE OFFICE
 2017 JAN 31 P 1:09
 PROJECT X, ARIZONA

When recorded return to:
Rio Tinto
Attn: Kennecott Exploration Company – Land Dept.
4700 Daybreak Parkway
South Jordan, UT 84009

ARIZONA NOTICE OF LOCATION
(LODE CLAIM)

NOTICE IS HEREBY GIVEN THAT KENNECOTT EXPLORATION COMPANY, whose mailing address is 4700 Daybreak Parkway, South Jordan, Utah 84009 by its undersigned representative, makes this location of the MF104 Lode Mining Claim, in Santa Cruz County, Arizona.

The general course of the claim is from the North to South, and said claim is within the:

<u>Quarter</u>	<u>Section</u>	<u>Township</u>	<u>Range</u>
NW	18	21S	15E

G&SRM, Santa Cruz County, Arizona.


This claim is 1492 feet in length and 534 feet in width. This Notice of Location is posted on the centerline of the claim. The claim runs from the location monument on which this Notice is posted 20 feet in a north direction to the North end line and 1472 feet in a south direction to the South end line. The claim boundaries are marked by six monuments, one at each corner and one at the center of each endline. The location monument on which this Notice is posted is situated within Section 18, Township 21S, Range 15E, G&SRM, Santa Cruz County, Arizona and is approximately 30034 feet West and 21037 feet North from the NE corner of Section 1, Township 22 South, Range 15 East, G&SRM, Santa Cruz County, Arizona.

The undersigned claims the ground as depicted on the map that is attached to a copy of this Notice of Location filed in the office of the County Recorder, Santa Cruz County, Arizona.

The claim has been monumented in accordance with State and Federal law. Corner, end centers and location monuments are posts, 1-1/2" x 1-1/2" x 5' projecting at least 4' above the ground.

Located, dated and posted on the ground the 16 day of November, 2016.

KENNECOTT EXPLORATION COMPANY

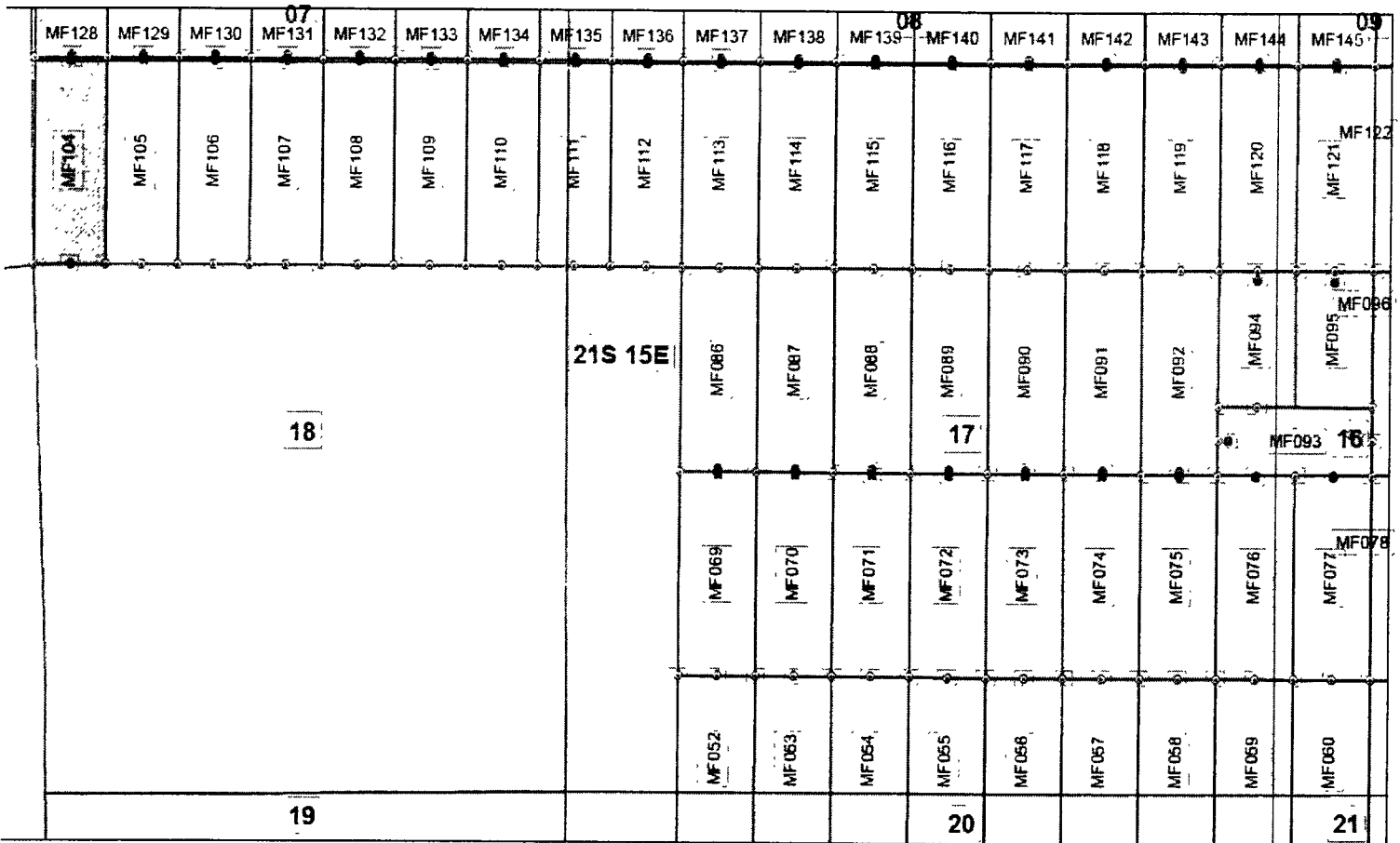


By: Donna J. Fischer, for and in behalf of Kennecott Exploration Company

RECEIVED
BLM AZ STATE OFFICE
2011 JAN 31 P 1:09
PHOENIX, ARIZONA

ANG441350

Lode Mining Claim Map of the MF104 Lode Claim,
attached to and made a part of the Location Notice



Mansfield Lode Mining Claims
T21S, R15E, G&SRM
Santa Cruz County, Arizona
Located November 13, 2016 - December 12, 2016

Mansfield Claim Block, Arizona Map 2

Claims Filed By-
Kennecott Exploration
Company
4700 Daybreak Parkway
South Jordan, UT 84009

Map Scale: 1" = 1,000'



The Claim is located in: Section 18, Township 21S, Range 15E, G&SRM, Santa Cruz County, Arizona.

TIE: The Location Monument of this claim is approximately 30034 feet West and 21037 feet North from the NE corner of Section 1, T22S, R15E, G&SRM, Santa Cruz County, Arizona. The claim is 1492' long x 534' wide.

Monuments are 1-1/2" x 1-1/2" x 5' wood posts projecting at least four feet above the ground. Location monuments are generally set 20' inside the North or South endline along the center of each claim, unless otherwise depicted.

RECEIVED
 BLM STATE OFFICE
 JAN 31 P 1:09
 PUNICHA, ARIZONA

AMO 441350

When recorded return to:
Rio Tinto
Attn: Kennecott Exploration Company – Land Dept.
4700 Daybreak Parkway
South Jordan, UT 84009

ARIZONA NOTICE OF LOCATION
(LODE CLAIM)

NOTICE IS HEREBY GIVEN THAT KENNECOTT EXPLORATION COMPANY, whose mailing address is 4700 Daybreak Parkway, South Jordan, Utah 84009 by its undersigned representative, makes this location of the MF105 Lode Mining Claim, in Santa Cruz County, Arizona.

The general course of the claim is from the North to South, and said claim is within the:

<u>Quarter</u>	<u>Section</u>	<u>Township</u>	<u>Range</u>
NW	18	21S	15E

G&SRM, Santa Cruz County, Arizona.


This claim is 1492 feet in length and 534 feet in width. This Notice of Location is posted on the centerline of the claim. The claim runs from the location monument on which this Notice is posted 20 feet in a north direction to the North end line and 1472 feet in a south direction to the South end line. The claim boundaries are marked by six monuments, one at each corner and one at the center of each endline. The location monument on which this Notice is posted is situated within Section 18, Township 21S, Range 15E, G&SRM, Santa Cruz County, Arizona and is approximately 29500 feet West and 21037 feet North from the NE corner of Section 1, Township 22 South, Range 15 East, G&SRM, Santa Cruz County, Arizona.

The undersigned claims the ground as depicted on the map that is attached to a copy of this Notice of Location filed in the office of the County Recorder, Santa Cruz County, Arizona.

The claim has been monumented in accordance with State and Federal law. Corner, end centers and location monuments are posts, 1-1/2" x 1-1/2" x 5' projecting at least 4' above the ground.

Located, dated and posted on the ground the 16 day of November, 2016

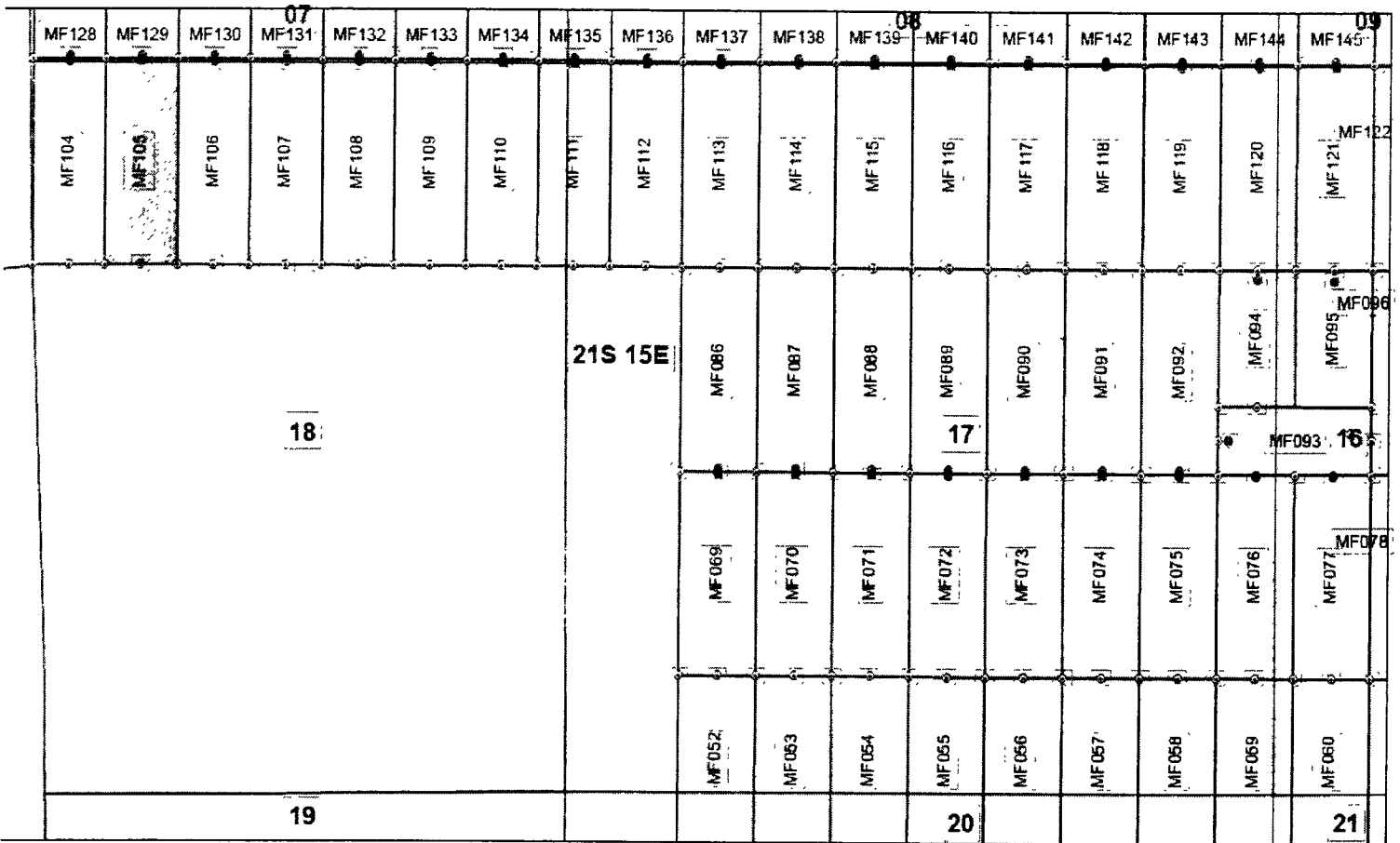
KENNECOTT EXPLORATION COMPANY


By: Donna J. Fischer, for and in behalf of Kennecott Exploration Company

RECEIVED
BLM AZ STATE OFFICE
2017 JAN 31 1:09
PHOENIX, ARIZONA

AN0441351

Lode Mining Claim Map of the MF105 Lode Claim,
attached to and made a part of the Location Notice



Mansfield Lode Mining Claims
T21S, R15E, G&SRM
Santa Cruz County, Arizona
Located November 13, 2016 - December 12, 2016.

Mansfield Claim Block, Arizona Map 2

Claims Filed By-
Kennecott Exploration
Company
4700 Daybreak Parkway
South Jordan, UT 84009

ANG441351

Map Scale: 1" = 1,000'

The Claim is located in: Section 18, Township 21S, Range 15E, G&SRM, Santa Cruz County, Arizona.

TIE: The Location Monument of this claim is approximately 29500 feet West and 21037 feet North from the NE corner of Section 1, T22S, R15E, G&SRM, Santa Cruz County, Arizona. The claim is 1492' long x 534' wide.

Monuments are 1-1/2" x 1-1/2" x 5' wood posts projecting at least four feet above the ground. Location monuments are generally set 20' inside the North or South endline along the center of each claim, unless otherwise depicted.

RECEIVED
BLM AZ STATE OFFICE
JAN 31 P 1:09
BLM, ARIZONA

When recorded return to:
Rio Tinto
Attn: Kennecott Exploration Company – Land Dept.
4700 Daybreak Parkway
South Jordan, UT 84009

ARIZONA NOTICE OF LOCATION
(LODE CLAIM)

NOTICE IS HEREBY GIVEN THAT KENNECOTT EXPLORATION COMPANY, whose mailing address is 4700 Daybreak Parkway, South Jordan, Utah 84009 by its undersigned representative, makes this location of the MF106 Lode Mining Claim, in Santa Cruz County, Arizona.

The general course of the claim is from the North to South, and said claim is within the:

<u>Quarter</u>	<u>Section</u>	<u>Township</u>	<u>Range</u>
NW	18	21S	15E
NE	18	21S	15E

G&SRM, Santa Cruz County, Arizona.


This claim is 1492 feet in length and 534 feet in width. This Notice of Location is posted on the centerline of the claim. The claim runs from the location monument on which this Notice is posted 20 feet in a north direction to the North end line and 1472 feet in a south direction to the South end line. The claim boundaries are marked by six monuments, one at each corner and one at the center of each endline. The location monument on which this Notice is posted is situated within Section 18, Township 21S, Range 15E, G&SRM, Santa Cruz County, Arizona and is approximately 28965 feet West and 21037 feet North from the NE corner of Section 1, Township 22 South, Range 15 East, G&SRM, Santa Cruz County, Arizona.

The undersigned claims the ground as depicted on the map that is attached to a copy of this Notice of Location filed in the office of the County Recorder, Santa Cruz County, Arizona.

The claim has been monumented in accordance with State and Federal law. Corner, end centers and location monuments are posts, 1-1/2" x 1-1/2" x 5' projecting at least 4' above the ground.

Located, dated and posted on the ground the 16 day of November, 2016.

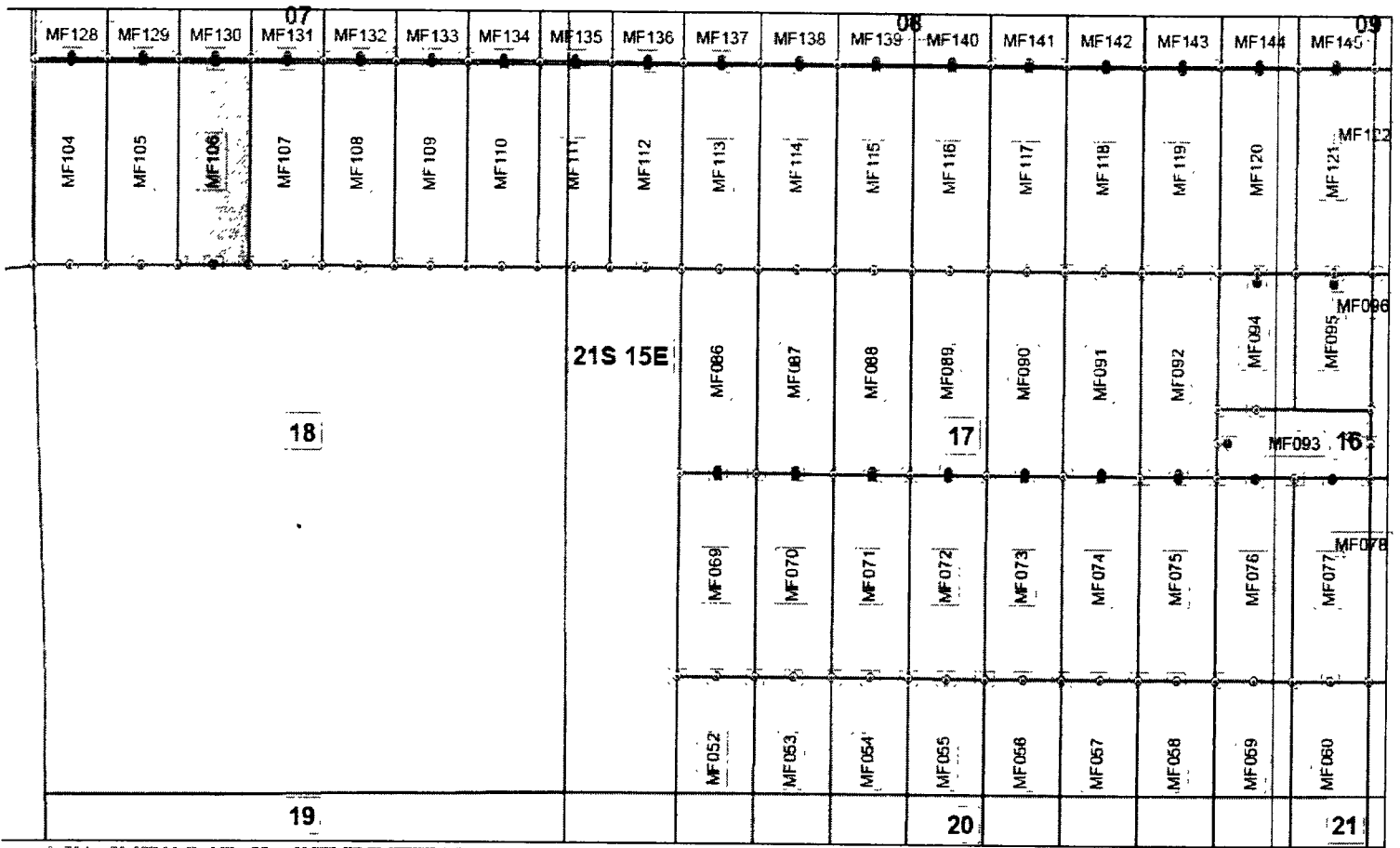
KENNECOTT EXPLORATION COMPANY


By: Donna J. Fischer, for and in behalf of Kennecott Exploration Company

RECEIVED
BLM AZ STATE OFFICE
2017 JAN 31 P 1:09
PHOENIX, ARIZONA

AMC441352

Lode Mining Claim Map of the MF106 Lode Claim,
attached to and made a part of the Location Notice



Mansfield Lode Mining Claims
T21S, R15E, G&SRM
Santa Cruz County, Arizona
Located November 13, 2016 - December 12, 2016

Mansfield Claim Block, Arizona Map 2

Claims Filed By-
Kennecott Exploration
Company
4700 Daybreak Parkway
South Jordan, UT 84009

Map Scale: 1" = 1,000'



The Claim is located in: Section 18, Township 21S, Range 15E, G&SRM, Santa Cruz County, Arizona.

TIE: The Location Monument of this claim is approximately 28965 feet West and 21037 feet North from the NE corner of Section 1, T22S, R15E, G&SRM, Santa Cruz County, Arizona. The claim is 1492' long x 534' wide.

Monuments are 1-1/2" x 1-1/2" x 5' wood posts projecting at least four feet above the ground. Location monuments are generally set 20' inside the North or South endline along the center of each claim unless otherwise depicted.

RECEIVED
 BLM ARIZONA STATE OFFICE
 PHOENIX, ARIZONA
 2017 JAN 31 P 1:09

ANCH 1352

When recorded return to:
Rio Tinto
Attn: Kennecott Exploration Company – Land Dept.
4700 Daybreak Parkway
South Jordan, UT 84009

ARIZONA NOTICE OF LOCATION
(LODE CLAIM)

NOTICE IS HEREBY GIVEN THAT KENNECOTT EXPLORATION COMPANY, whose mailing address is 4700 Daybreak Parkway, South Jordan, Utah 84009 by its undersigned representative, makes this location of the MF107 Lode Mining Claim, in Santa Cruz County, Arizona.

The general course of the claim is from the North to South, and said claim is within the:

<u>Quarter</u>	<u>Section</u>	<u>Township</u>	<u>Range</u>
NE	18	21S	15E

G&SRM, Santa Cruz County, Arizona.


This claim is 1492 feet in length and 534 feet in width. This Notice of Location is posted on the centerline of the claim. The claim runs from the location monument on which this Notice is posted 20 feet in a north direction to the North end line and 1472 feet in a south direction to the South end line. The claim boundaries are marked by six monuments, one at each corner and one at the center of each endline. The location monument on which this Notice is posted is situated within Section 18, Township 21S, Range 15E, G&SRM, Santa Cruz County, Arizona and is approximately 28431 feet West and 21037 feet North from the NE corner of Section 1, Township 22 South, Range 15 East, G&SRM, Santa Cruz County, Arizona.

The undersigned claims the ground as depicted on the map that is attached to a copy of this Notice of Location filed in the office of the County Recorder, Santa Cruz County, Arizona.

The claim has been monumented in accordance with State and Federal law. Corner, end centers and location monuments are posts, 1-1/2" x 1-1/2" x 5' projecting at least 4' above the ground.

Located, dated and posted on the ground the 16 day of November, 2016.

KENNECOTT EXPLORATION COMPANY


By: Donna J. Fischer, for and in behalf of Kennecott Exploration Company

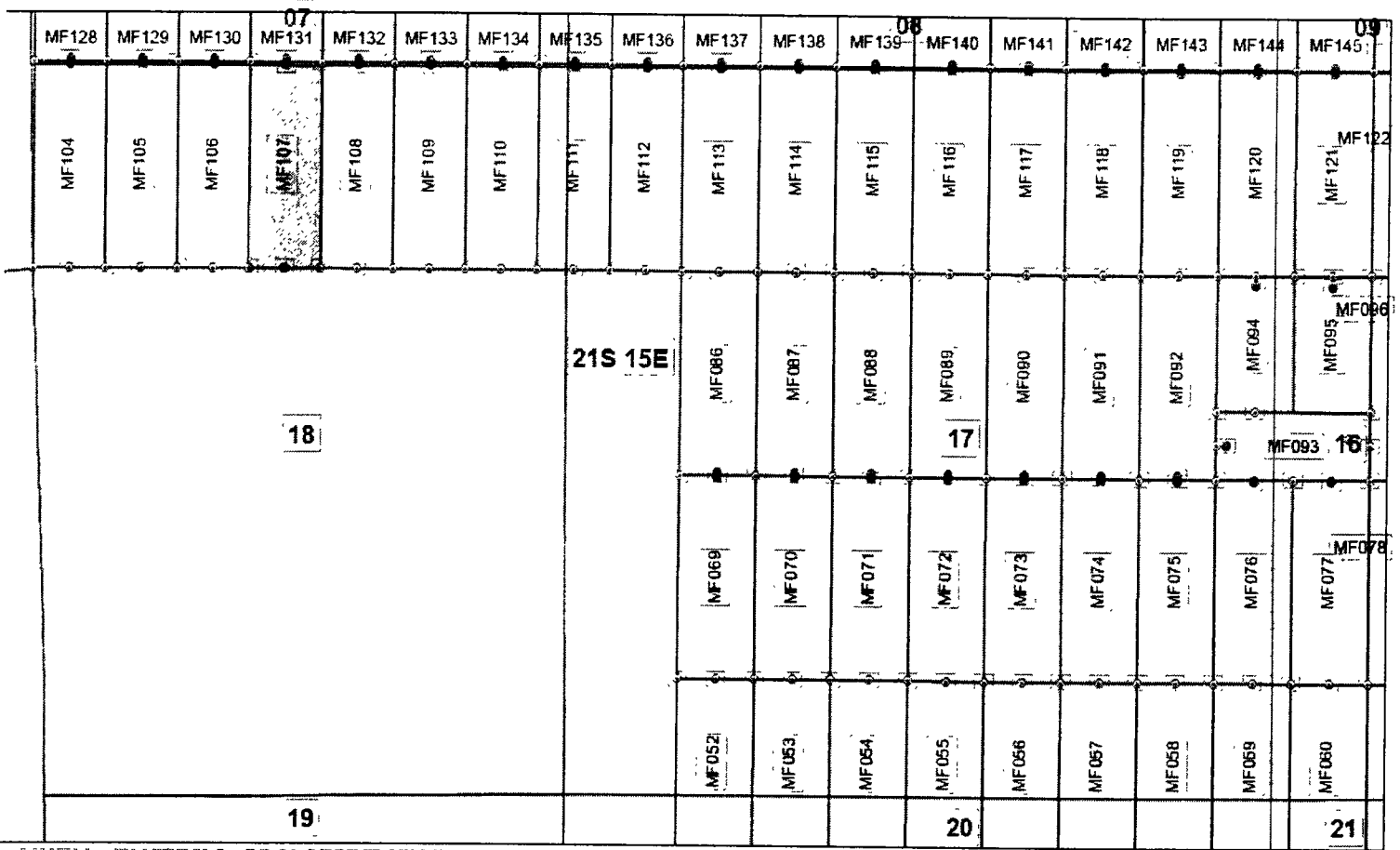
PHOENIX, ARIZONA

2017 JAN 31 P 1:09

RECEIVED
BLM AZ STATE OFFICE

AMC441353

Lode Mining Claim Map of the MF107 Lode Claim,
attached to and made a part of the Location Notice



Mansfield Lode Mining Claims
T21S, R15E, G&SRM
Santa Cruz County, Arizona
Located November 13, 2016 - December 12, 2016

Mansfield Claim Block, Arizona Map 2

Claims Filed By-
Kennecott Exploration
Company
4700 Daybreak Parkway
South Jordan, UT 84009

Map Scale: 1" = 1,000'



The Claim is located in: Section 18, Township 21S, Range 15E, G&SRM, Santa Cruz County, Arizona.

TIE: The Location Monument of this claim is approximately 28431 feet West and 21037 feet North from the NE corner of Section 1, T22S, R15E, G&SRM, Santa Cruz County, Arizona. The claim is 1492' long x 534' wide.

Monuments are 1-1/2" x 1-1/2" x 5' wood posts projecting at least four feet above the ground. Location monuments are generally set 20' inside the North or South endline along the center of each claim unless otherwise depicted.

AN0441353

RECEIVED
BLM AZ STATE OFFICE
2018 JAN 31 P 1:09
PHOENIX, ARIZONA

When recorded return to:
Rio Tinto
Attn: Kennecott Exploration Company – Land Dept.
4700 Daybreak Parkway
South Jordan, UT 84009

ARIZONA NOTICE OF LOCATION
(LODE CLAIM)

NOTICE IS HEREBY GIVEN THAT KENNECOTT EXPLORATION COMPANY, whose mailing address is 4700 Daybreak Parkway, South Jordan, Utah 84009 by its undersigned representative, makes this location of the MF108 Lode Mining Claim, in Santa Cruz County, Arizona.

The general course of the claim is from the North to South, and said claim is within the:

<u>Quarter</u>	<u>Section</u>	<u>Township</u>	<u>Range</u>
NE	18	21S	15E

G&SRM, Santa Cruz County, Arizona.

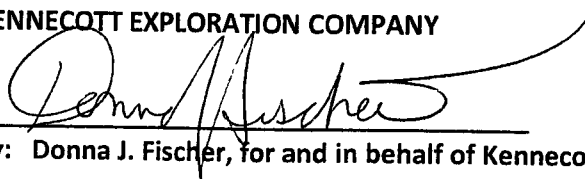
This claim is 1492 feet in length and 534 feet in width. This Notice of Location is posted on the centerline of the claim. The claim runs from the location monument on which this Notice is posted 20 feet in a north direction to the North end line and 1472 feet in a south direction to the South end line. The claim boundaries are marked by six monuments, one at each corner and one at the center of each endline. The location monument on which this Notice is posted is situated within Section 18, Township 21S, Range 15E, G&SRM, Santa Cruz County, Arizona and is approximately 27896 feet West and 21037 feet North from the NE corner of Section 1, Township 22 South, Range 15 East, G&SRM, Santa Cruz County, Arizona.

The undersigned claims the ground as depicted on the map that is attached to a copy of this Notice of Location filed in the office of the County Recorder, Santa Cruz County, Arizona.

The claim has been monumented in accordance with State and Federal law. Corner, end centers and location monuments are posts, 1-1/2" x 1-1/2" x 5' projecting at least 4' above the ground.

Located, dated and posted on the ground the 16 day of November, 2010

KENNECOTT EXPLORATION COMPANY


By: Donna J. Fischer, for and in behalf of Kennecott Exploration Company

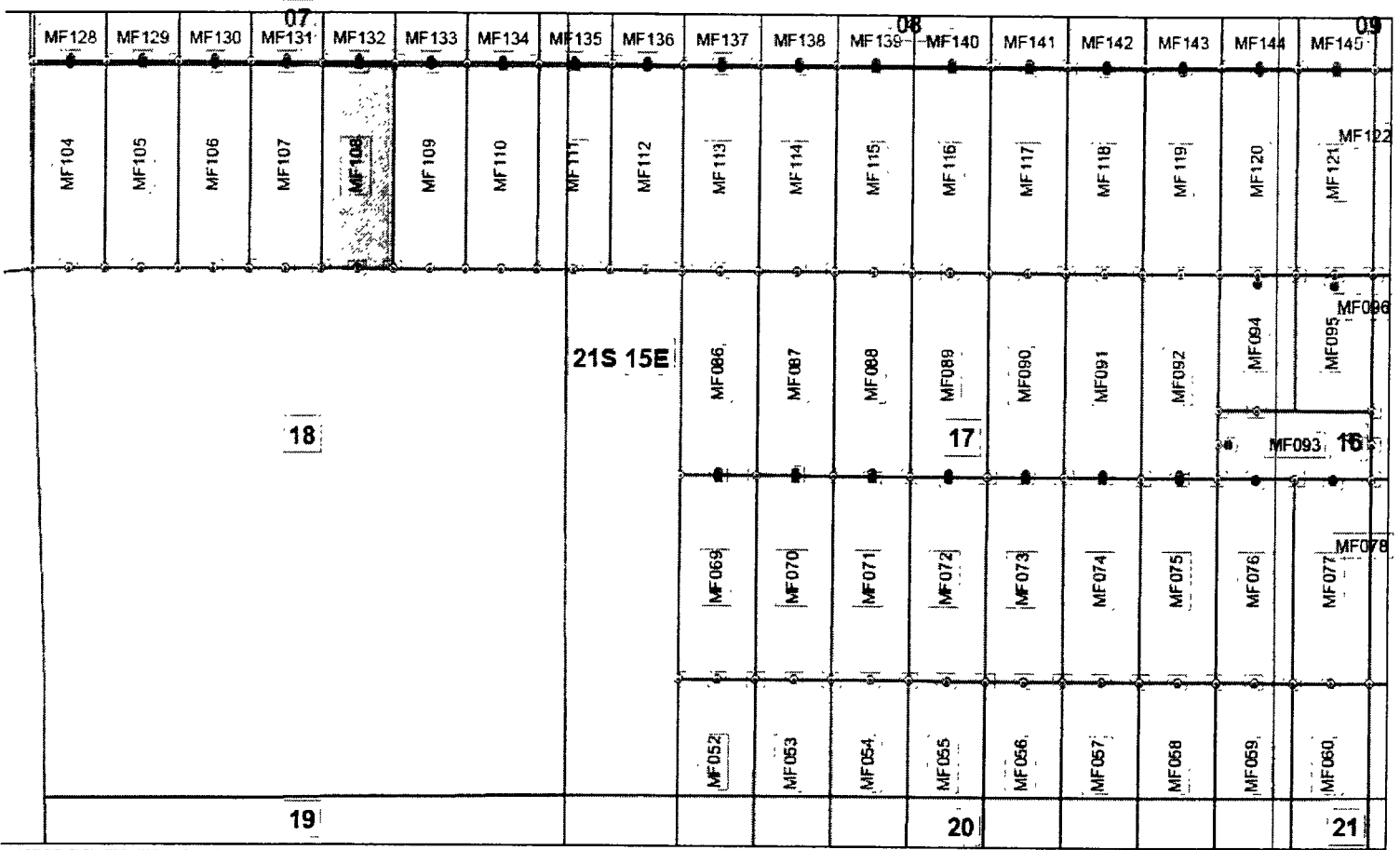
PHOENIX, ARIZONA

2011 JAN 31 PM 1:09

RECEIVED
BLM AZ STATE OFFICE

AMC441384

Lode Mining Claim Map of the MF108 Lode Claim,
attached to and made a part of the Location Notice



Mansfield Lode Mining Claims
T21S, R15E, G&SRM
Santa Cruz County, Arizona
Located November 13, 2016 - December 12, 2016

Mansfield Claim Block, Arizona Map 2

Claims Filed By-
Kennecott Exploration
Company
4700 Daybreak Parkway
South Jordan, UT 84009

Map Scale: 1" = 1,000'



The Claim is located in: Section 18, Township 21S, Range 15E, G&SRM, Santa Cruz County, Arizona.

TIE: The Location Monument of this claim is approximately 27896 feet West and 21037 feet North from the NE corner of Section 1, T22S, R15E, G&SRM, Santa Cruz County, Arizona. The claim is 1492' long x 534' wide.

Monuments are 1-1/2" x 1-1/2" x 5' wood posts projecting at least four feet above the ground. Location monuments are generally set 20' inside the North or South endline along the center of each claim, unless otherwise depicted.

PHOENIX, ARIZONA

JAN 31 P 1:09

RECEIVED
BLM AZ STATE OFFICE

AM041354

When recorded return to:
Rio Tinto
Attn: Kennecott Exploration Company – Land Dept.
4700 Daybreak Parkway
South Jordan, UT 84009

ARIZONA NOTICE OF LOCATION
(LODE CLAIM)

NOTICE IS HEREBY GIVEN THAT KENNECOTT EXPLORATION COMPANY, whose mailing address is 4700 Daybreak Parkway, South Jordan, Utah 84009 by its undersigned representative, makes this location of the MF109 Lode Mining Claim, in Santa Cruz County, Arizona.

The general course of the claim is from the North to South, and said claim is within the:

<u>Quarter</u>	<u>Section</u>	<u>Township</u>	<u>Range</u>
NE	18	21S	15E

G&SRM, Santa Cruz County, Arizona.


This claim is 1492 feet in length and 534 feet in width. This Notice of Location is posted on the centerline of the claim. The claim runs from the location monument on which this Notice is posted 20 feet in a north direction to the North end line and 1472 feet in a south direction to the South end line. The claim boundaries are marked by six monuments, one at each corner and one at the center of each endline. The location monument on which this Notice is posted is situated within Section 18, Township 21S, Range 15E, G&SRM, Santa Cruz County, Arizona and is approximately 27362 feet West and 21037 feet North from the NE corner of Section 1, Township 22 South, Range 15 East, G&SRM, Santa Cruz County, Arizona.

The undersigned claims the ground as depicted on the map that is attached to a copy of this Notice of Location filed in the office of the County Recorder, Santa Cruz County, Arizona.

The claim has been monumented in accordance with State and Federal law. Corner, end centers and location monuments are posts, 1-1/2" x 1-1/2" x 5' projecting at least 4' above the ground.

Located, dated and posted on the ground the 16 day of November, 2016.

KENNECOTT EXPLORATION COMPANY



By: Donna J. Fischer, for and in behalf of Kennecott Exploration Company

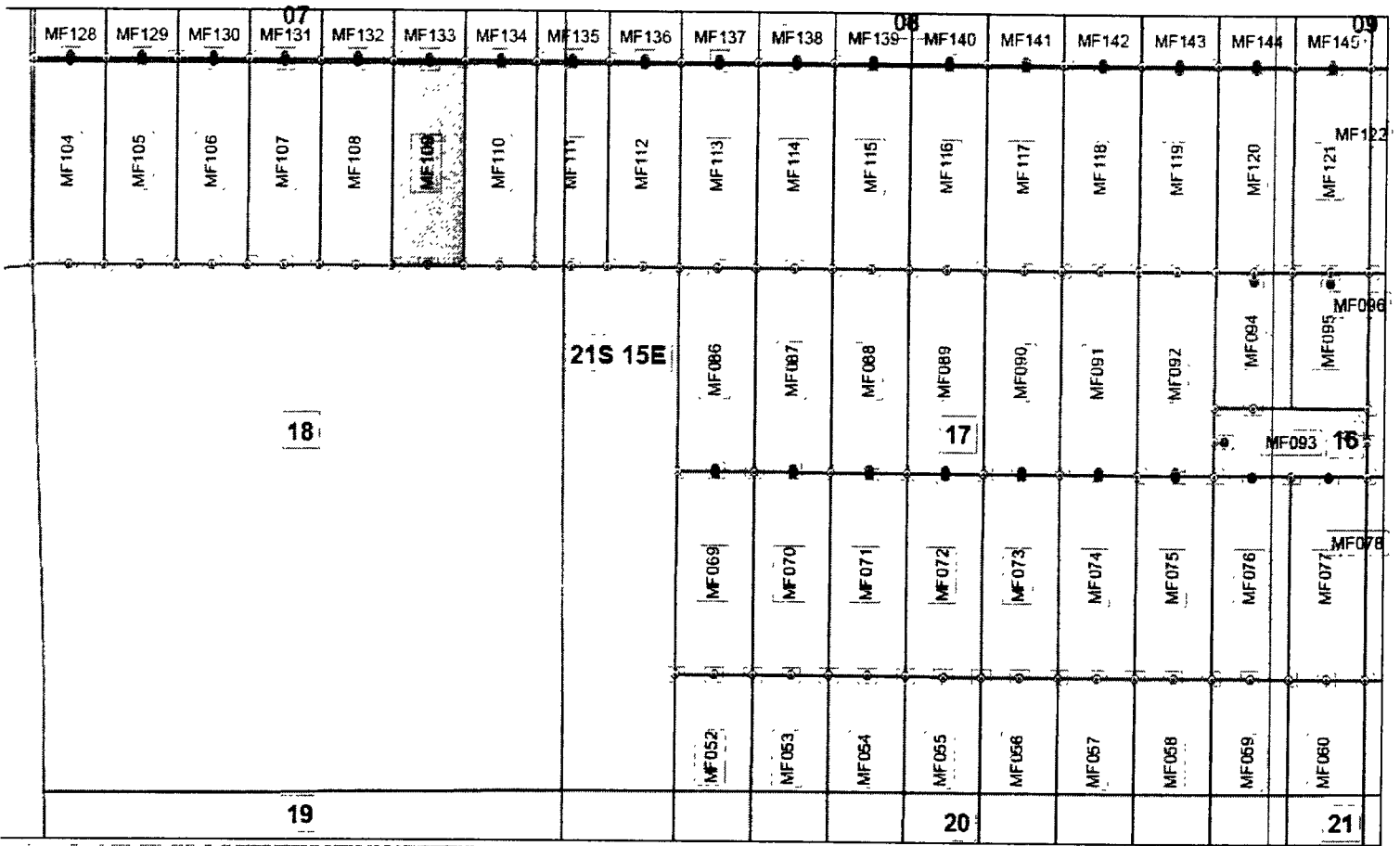
PHOENIX, ARIZONA

2017 JAN 31 P 1:10

RECEIVED
BLM AZ STATE OFFICE

AMC441358

Lode Mining Claim Map of the MF109 Lode Claim,
attached to and made a part of the Location Notice



Mansfield Lode Mining Claims
T21S, R15E, G&SRM
Santa Cruz County, Arizona
Located November 13, 2016 - December 12, 2016

Mansfield Claim Block, Arizona Map 2

Claims Filed By-
Kennecott Exploration
Company
4700 Daybreak Parkway
South Jordan, UT 84009

Map Scale: 1" = 1,000'



The Claim is located in: Section 18, Township 21S, Range 15E, G&SRM, Santa Cruz County, Arizona.

TIE: The Location Monument of this claim is approximately 27362 feet West and 21037 feet North from the NE corner of Section 1, T22S, R15E, G&SRM, Santa Cruz County, Arizona. The claim is 1492' long x 550' wide.

Monuments are 1-1/2" x 1-1/2" x 5' wood posts projecting at least four feet above the ground. Location monuments are generally set 20' inside the North or South endline along the center of each claim unless otherwise depicted.

RECEIVED
 BLM ARIZONA STATE OFFICE
 JAN 31 P 1:10
 PHOENIX, ARIZONA

AMO 41358

When recorded return to:
Rio Tinto
Attn: Kennecott Exploration Company – Land Dept.
4700 Daybreak Parkway
South Jordan, UT 84009

ARIZONA NOTICE OF LOCATION
(LODE CLAIM)

NOTICE IS HEREBY GIVEN THAT KENNECOTT EXPLORATION COMPANY, whose mailing address is 4700 Daybreak Parkway, South Jordan, Utah 84009 by its undersigned representative, makes this location of the MF110 Lode Mining Claim, in Santa Cruz County, Arizona.

The general course of the claim is from the North to South, and said claim is within the:

<u>Quarter</u>	<u>Section</u>	<u>Township</u>	<u>Range</u>
NE	18	21S	15E

G&SRM, Santa Cruz County, Arizona.


This claim is 1492 feet in length and 534 feet in width. This Notice of Location is posted on the centerline of the claim. The claim runs from the location monument on which this Notice is posted 20 feet in a north direction to the North end line and 1472 feet in a south direction to the South end line. The claim boundaries are marked by six monuments, one at each corner and one at the center of each endline. The location monument on which this Notice is posted is situated within Section 18, Township 21S, Range 15E, G&SRM, Santa Cruz County, Arizona and is approximately 26828 feet West and 21037 feet North from the NE corner of Section 1, Township 22 South, Range 15 East, G&SRM, Santa Cruz County, Arizona.

The undersigned claims the ground as depicted on the map that is attached to a copy of this Notice of Location filed in the office of the County Recorder, Santa Cruz County, Arizona.

The claim has been monumented in accordance with State and Federal law. Corner, end centers and location monuments are posts, 1-1/2" x 1-1/2" x 5' projecting at least 4' above the ground.

Located, dated and posted on the ground the 12 day of December, 2016.

KENNECOTT EXPLORATION COMPANY



By: Donna J. Fischer, for and in behalf of Kennecott Exploration Company

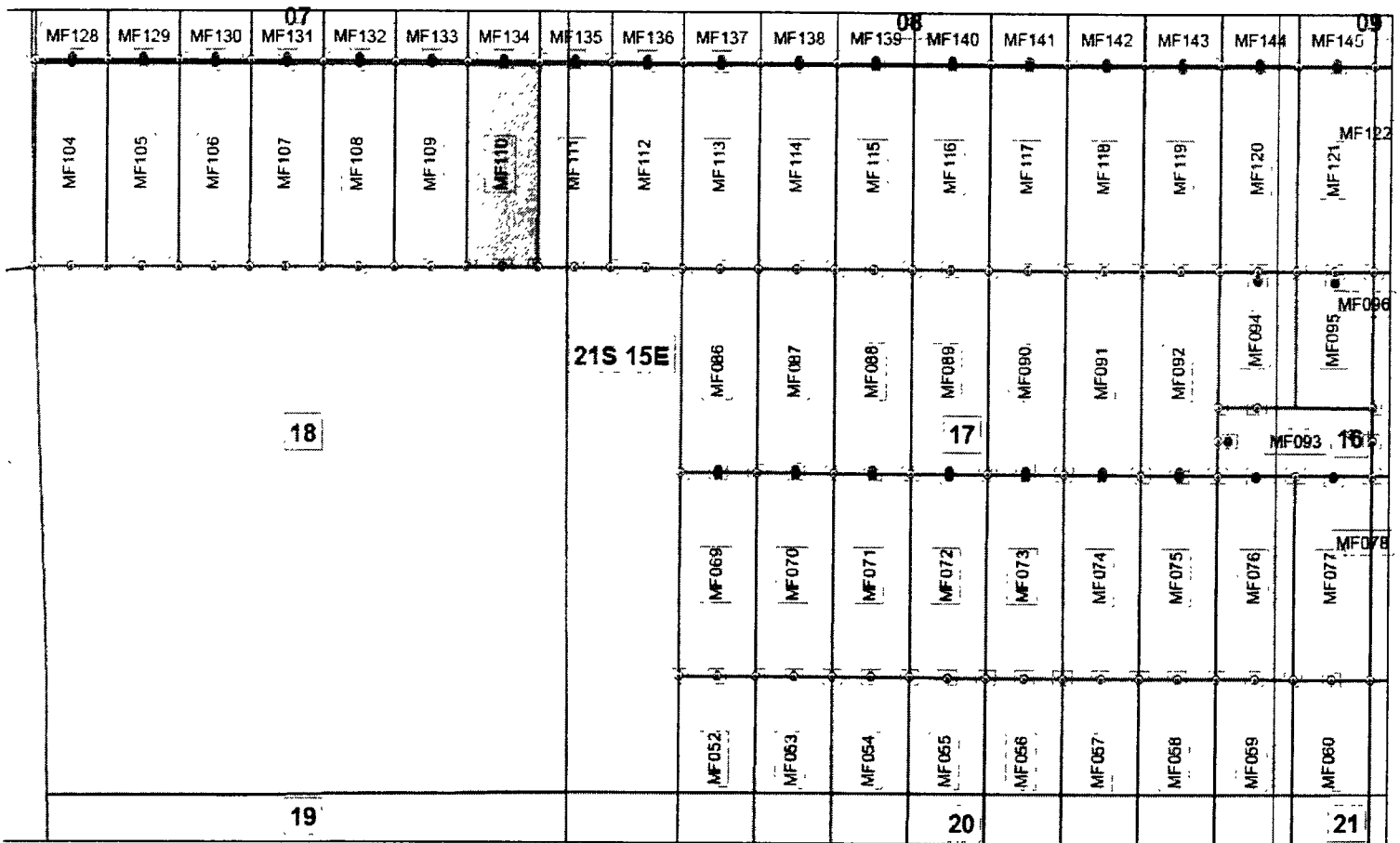
PIQUEUX, ARIZONA

2017 JAN 31 P 1:10

RECEIVED
BLM AZ STATE OFFICE

AMC 441386

Lode Mining Claim Map of the MF110 Lode Claim,
attached to and made a part of the Location Notice



Mansfield Lode Mining Claims
T21S, R15E, G&SRM
Santa Cruz County, Arizona
Located November 13, 2016 - December 12, 2016

Mansfield Claim Block, Arizona Map 2

Claims Filed By-
Kennecott Exploration
Company
4700 Daybreak Parkway
South Jordan, UT 84009

Map Scale: 1" = 1,000'



The Claim is located in: Section 18, Township 21S, Range 15E, G&SRM, Santa Cruz County, Arizona.

TIE: The Location Monument of this claim is approximately 26828 feet West and 21037 feet North from the NE corner of Section 1, T22S, R15E, G&SRM, Santa Cruz County, Arizona. The claim is 1492' long x 534' wide.

Monuments are 1-1/2" x 1-1/2" x 5' wood posts projecting at least four feet above the ground. Location monuments are generally set 20' inside the North or South endline along the center of each claim, unless otherwise depicted.

AN0441356

RECEIVED
 BLM STATE OFFICE
 2017 MAR 31 P 1:10
 PHOENIX, ARIZONA

When recorded return to:
Rio Tinto
Attn: Kennecott Exploration Company – Land Dept.
4700 Daybreak Parkway
South Jordan, UT 84009

ARIZONA NOTICE OF LOCATION
(LODE CLAIM)

NOTICE IS HEREBY GIVEN THAT KENNECOTT EXPLORATION COMPANY, whose mailing address is 4700 Daybreak Parkway, South Jordan, Utah 84009 by its undersigned representative, makes this location of the MF111 Lode Mining Claim, in Santa Cruz County, Arizona.

The general course of the claim is from the North to South, and said claim is within the:

<u>Quarter</u>	<u>Section</u>	<u>Township</u>	<u>Range</u>
NW	17	21S	15E

G&SRM, Santa Cruz County, Arizona.


This claim is 1492 feet in length and 534 feet in width. This Notice of Location is posted on the centerline of the claim. The claim runs from the location monument on which this Notice is posted 20 feet in a north direction to the North end line and 1472 feet in a south direction to the South end line. The claim boundaries are marked by six monuments, one at each corner and one at the center of each endline. The location monument on which this Notice is posted is situated within Section 17, Township 21S, Range 15E, G&SRM, Santa Cruz County, Arizona and is approximately 26293 feet West and 21037 feet North from the NE corner of Section 1, Township 22 South, Range 15 East, G&SRM, Santa Cruz County, Arizona.

The undersigned claims the ground as depicted on the map that is attached to a copy of this Notice of Location filed in the office of the County Recorder, Santa Cruz County, Arizona.

The claim has been monumented in accordance with State and Federal law. Corner, end centers and location monuments are posts, 1-1/2" x 1-1/2" x 5' projecting at least 4' above the ground.

Located, dated and posted on the ground the 12 day of December, 2016.

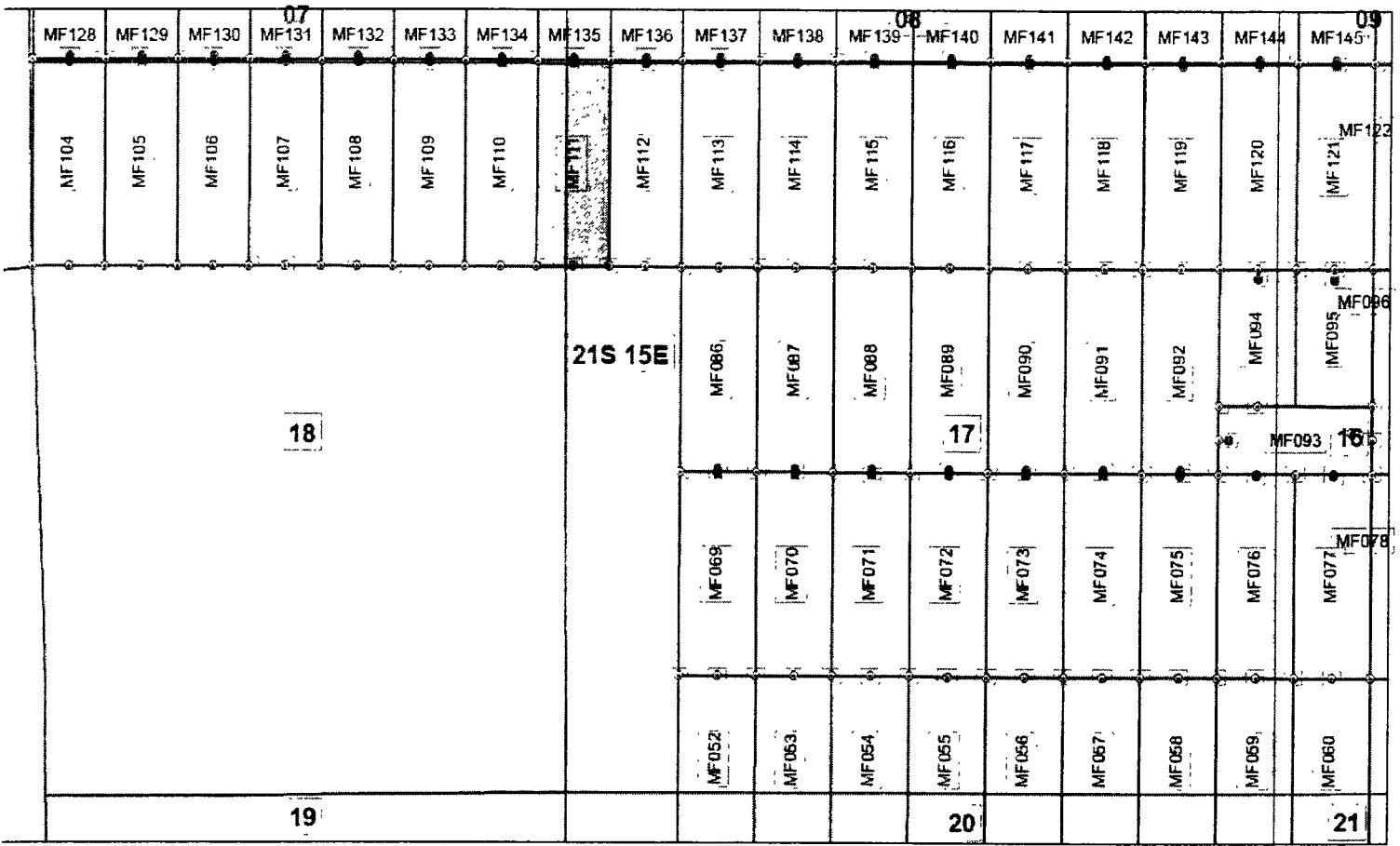
KENNECOTT EXPLORATION COMPANY


By: Donna J. Fischer, for and in behalf of Kennecott Exploration Company

RECEIVED
BLM AZ STATE OFFICE
2017 JAN 31 P 1:11
PHOENIX, ARIZONA

AN0441387

Lode Mining Claim Map of the MF111 Lode Claim,
attached to and made a part of the Location Notice



Mansfield Lode Mining Claims
T21S, R15E, G&SRM
Santa Cruz County, Arizona
Located November 13, 2016 - December 12, 2016

Mansfield Claim Block, Arizona Map 2

Claims Filed By-
Kennecott Exploration
Company
4700 Daybreak Parkway
South Jordan, UT 84009

AM0441357

Map Scale: 1" = 1,000'

The Claim is located in: Section 17, Township 21S, Range 15E, G&SRM, Santa Cruz County, Arizona.

TIE: The Location Monument of this claim is approximately 26293 feet West and 21037 feet North from the NE corner of Section 1, T22S, R15E, G&SRM, Santa Cruz County, Arizona. The claim is 1492' long x 595' wide.

Monuments are 1-1/2" x 1-1/2" x 5' wood posts projecting at least four feet above the ground. Location monuments are generally set 20' inside the North or South endline along the center of each claim unless otherwise depicted.

RECEIVED
 BLM AREA STAKE OFFICE
 2016 JUN 30 PM 1:11
 FORT HIX, ARIZONA

When recorded return to:
Rio Tinto
Attn: Kennecott Exploration Company – Land Dept.
4700 Daybreak Parkway
South Jordan, UT 84009

ARIZONA NOTICE OF LOCATION
(LODE CLAIM)

NOTICE IS HEREBY GIVEN THAT KENNECOTT EXPLORATION COMPANY, whose mailing address is 4700 Daybreak Parkway, South Jordan, Utah 84009 by its undersigned representative, makes this location of the MF112 Lode Mining Claim, in Santa Cruz County, Arizona.

The general course of the claim is from the North to South, and said claim is within the:

<u>Quarter</u>	<u>Section</u>	<u>Township</u>	<u>Range</u>
NW	17	21S	15E

G&SRM, Santa Cruz County, Arizona.


This claim is 1492 feet in length and 534 feet in width. This Notice of Location is posted on the centerline of the claim. The claim runs from the location monument on which this Notice is posted 20 feet in a north direction to the North end line and 1472 feet in a south direction to the South end line. The claim boundaries are marked by six monuments, one at each corner and one at the center of each endline. The location monument on which this Notice is posted is situated within Section 17, Township 21S, Range 15E, G&SRM, Santa Cruz County, Arizona and is approximately 25758 feet West and 21037 feet North from the NE corner of Section 1, Township 22 South, Range 15 East, G&SRM, Santa Cruz County, Arizona.

The undersigned claims the ground as depicted on the map that is attached to a copy of this Notice of Location filed in the office of the County Recorder, Santa Cruz County, Arizona.

The claim has been monumented in accordance with State and Federal law. Corner, end centers and location monuments are posts, 1-1/2" x 1-1/2" x 5' projecting at least 4' above the ground.

Located, dated and posted on the ground the 12 day of December, 2016.

KENNECOTT EXPLORATION COMPANY


By: Donna J. Fischer, for and in behalf of Kennecott Exploration Company

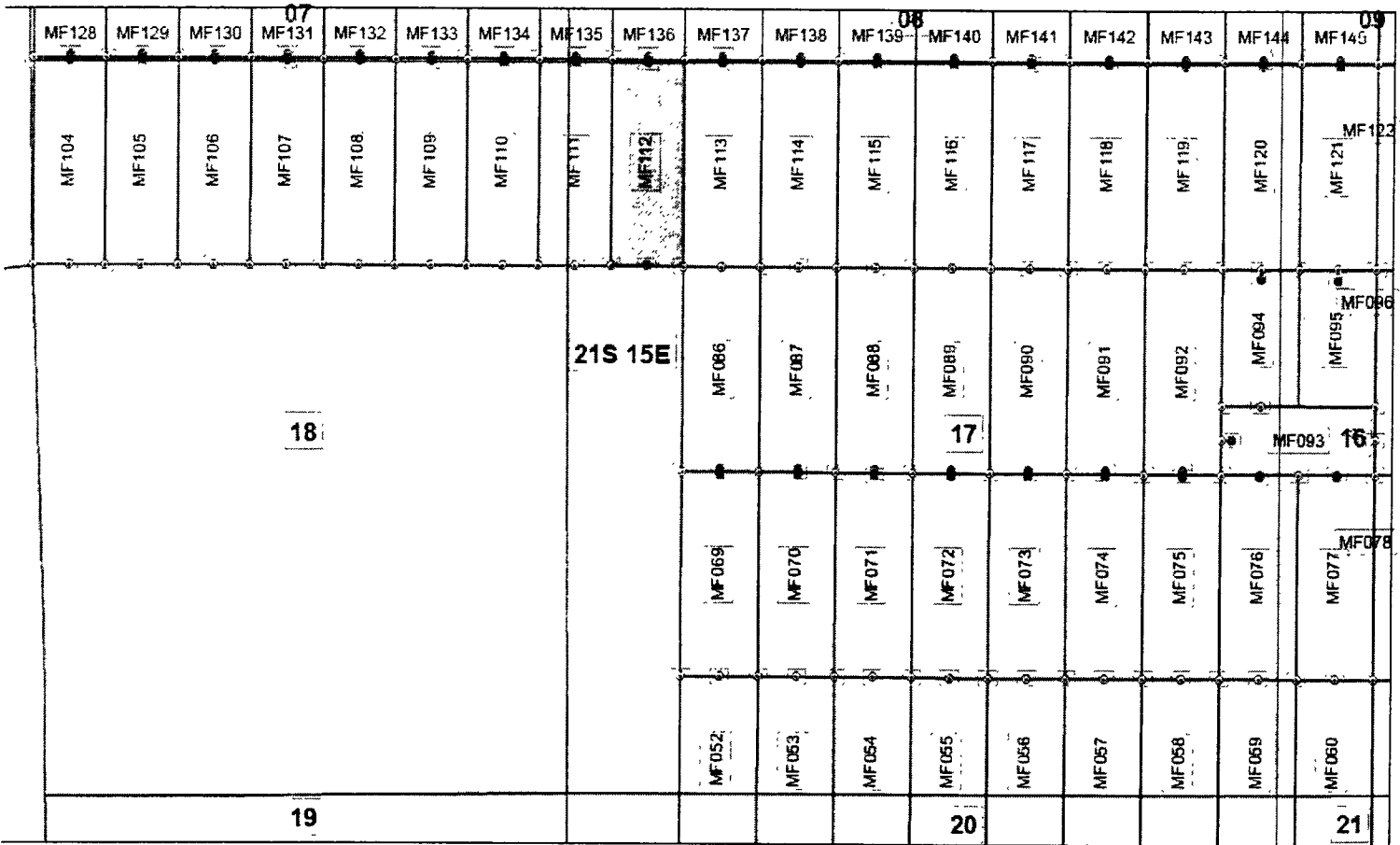
PHOENIX, ARIZONA

2017 JAN 31 P 1:11

RECEIVED
BLM AZ STATE OFFICE

ANC 441358

Lode Mining Claim Map of the MF112 Lode Claim,
attached to and made a part of the Location Notice



Mansfield Lode Mining Claims
T21S, R15E, G&SRM
Santa Cruz County, Arizona
Located November 13, 2016 - December 12, 2016.

Mansfield Claim Block, Arizona Map 2

Claims Filed By-
Kennecott Exploration
Company
4700 Daybreak Parkway
South Jordan, UT 84009

Map Scale: 1" = 1,000'



The Claim is located in: Section 17, Township 21S, Range 15E, G&SRM, Santa Cruz County, Arizona.

TIE: The Location Monument of this claim is approximately 25758 feet West and 21037 feet North from the NE corner of Section 1, T22S, R15E, G&SRM, Santa Cruz County, Arizona. The claim is 1492' long x 534' wide.

Monuments are 1-1/2" x 1-1/2" x 5' wood posts projecting at least four feet above the ground. Location monuments are generally set 20' inside the North or South endline along the center of each claim unless otherwise depicted.

RECEIVED
BLM STATE OFFICE
2016 JUN 31 P 1:12
FIELD OFFICE, ARIZONA

AN0441358

When recorded return to:
Rio Tinto
Attn: Kennecott Exploration Company – Land Dept.
4700 Daybreak Parkway
South Jordan, UT 84009

ARIZONA NOTICE OF LOCATION
(LODE CLAIM)

NOTICE IS HEREBY GIVEN THAT KENNECOTT EXPLORATION COMPANY, whose mailing address is 4700 Daybreak Parkway, South Jordan, Utah 84009 by its undersigned representative, makes this location of the MF113 Lode Mining Claim, in Santa Cruz County, Arizona.

The general course of the claim is from the North to South, and said claim is within the:

<u>Quarter</u>	<u>Section</u>	<u>Township</u>	<u>Range</u>
NW	17	21S	15E

G&SRM, Santa Cruz County, Arizona.


This claim is 1492 feet in length and 572 feet in width. This Notice of Location is posted on the centerline of the claim. The claim runs from the location monument on which this Notice is posted 20 feet in a north direction to the North end line and 1472 feet in a south direction to the South end line. The claim boundaries are marked by six monuments, one at each corner and one at the center of each endline. The location monument on which this Notice is posted is situated within Section 17, Township 21S, Range 15E, G&SRM, Santa Cruz County, Arizona and is approximately 25205 feet West and 21037 feet North from the NE corner of Section 1, Township 22 South, Range 15 East, G&SRM, Santa Cruz County, Arizona.

The undersigned claims the ground as depicted on the map that is attached to a copy of this Notice of Location filed in the office of the County Recorder, Santa Cruz County, Arizona.

The claim has been monumented in accordance with State and Federal law. Corner, end centers and location monuments are posts, 1-1/2" x 1-1/2" x 5' projecting at least 4' above the ground.

Located, dated and posted on the ground the 12 day of December, 2016.

KENNECOTT EXPLORATION COMPANY


By: Donna J. Fischer, for and in behalf of Kennecott Exploration Company

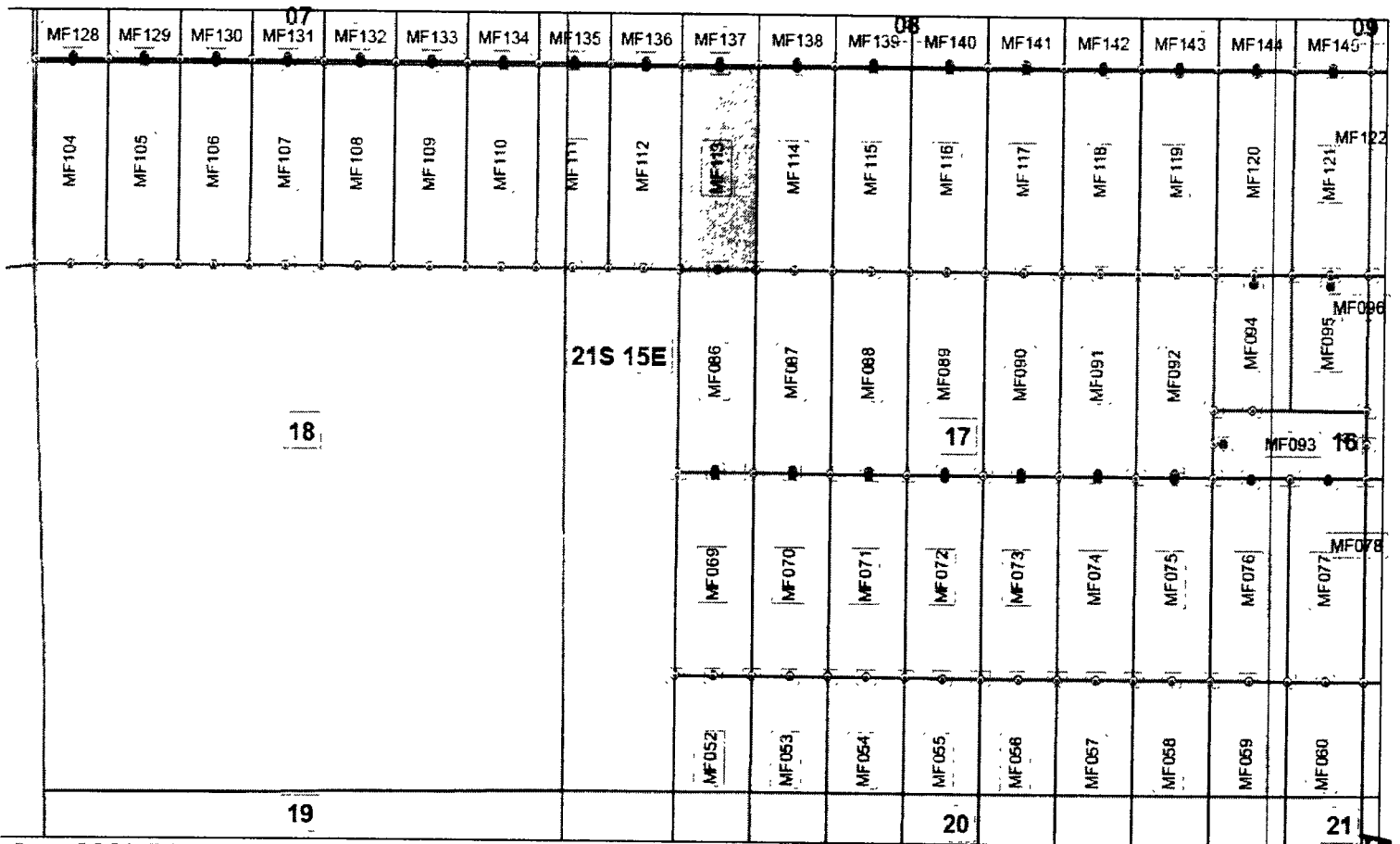
PHOENIX, ARIZONA

2017 JAN 31 2:12

RECEIVED
BLM AZ STATE OFFICE

AMC 441389

Lode Mining Claim Map of the MF113 Lode Claim,
attached to and made a part of the Location Notice



Mansfield Lode Mining Claims
T21S, R15E, G&SRM
Santa Cruz County, Arizona
Located November 13, 2016 - December 12, 2016

Mansfield Claim Block, Arizona Map 2

Claims Filed By-
Kennecott Exploration
Company
4700 Daybreak Parkway
South Jordan, UT 84009

Map Scale: 1" = 1,000'



The Claim is located in: Section 17, Township 21S, Range 15E, G&SRM, Santa Cruz County, Arizona.

TIE: The Location Monument of this claim is approximately 25205 feet West and 21037 feet North from the NE corner of Section 1, T22S, R15E, G&SRM, Santa Cruz County, Arizona. The claim is 1492' long x 572' wide.

Monuments are 1-1/2" x 1-1/2" x 5' wood posts projecting at least four feet above the ground. Location monuments are generally set 20' inside the North or South endline along the center of each claim unless otherwise depicted.

RECEIVED
 BLM STATE OFFICE
 2017 JAN 11 P 1:12
 PHOENIX, ARIZONA

ANCHORAGE

When recorded return to:
Rio Tinto
Attn: Kennecott Exploration Company – Land Dept.
4700 Daybreak Parkway
South Jordan, UT 84009

ARIZONA NOTICE OF LOCATION
(LODE CLAIM)

NOTICE IS HEREBY GIVEN THAT KENNECOTT EXPLORATION COMPANY, whose mailing address is 4700 Daybreak Parkway, South Jordan, Utah 84009 by its undersigned representative, makes this location of the MF114 Lode Mining Claim, in Santa Cruz County, Arizona.

The general course of the claim is from the North to South, and said claim is within the:

<u>Quarter</u>	<u>Section</u>	<u>Township</u>	<u>Range</u>
NW	17	21S	15E

G&SRM, Santa Cruz County, Arizona.


This claim is 1492 feet in length and 572 feet in width. This Notice of Location is posted on the centerline of the claim. The claim runs from the location monument on which this Notice is posted 20 feet in a north direction to the North end line and 1472 feet in a south direction to the South end line. The claim boundaries are marked by six monuments, one at each corner and one at the center of each endline. The location monument on which this Notice is posted is situated within Section 17, Township 21S, Range 15E, G&SRM, Santa Cruz County, Arizona and is approximately 24634 feet West and 21037 feet North from the NE corner of Section 1, Township 22 South, Range 15 East, G&SRM, Santa Cruz County, Arizona.

The undersigned claims the ground as depicted on the map that is attached to a copy of this Notice of Location filed in the office of the County Recorder, Santa Cruz County, Arizona.

The claim has been monumented in accordance with State and Federal law. Corner, end centers and location monuments are posts, 1-1/2" x 1-1/2" x 5' projecting at least 4' above the ground.

Located, dated and posted on the ground the 12 day of December, 2016.

KENNECOTT EXPLORATION COMPANY

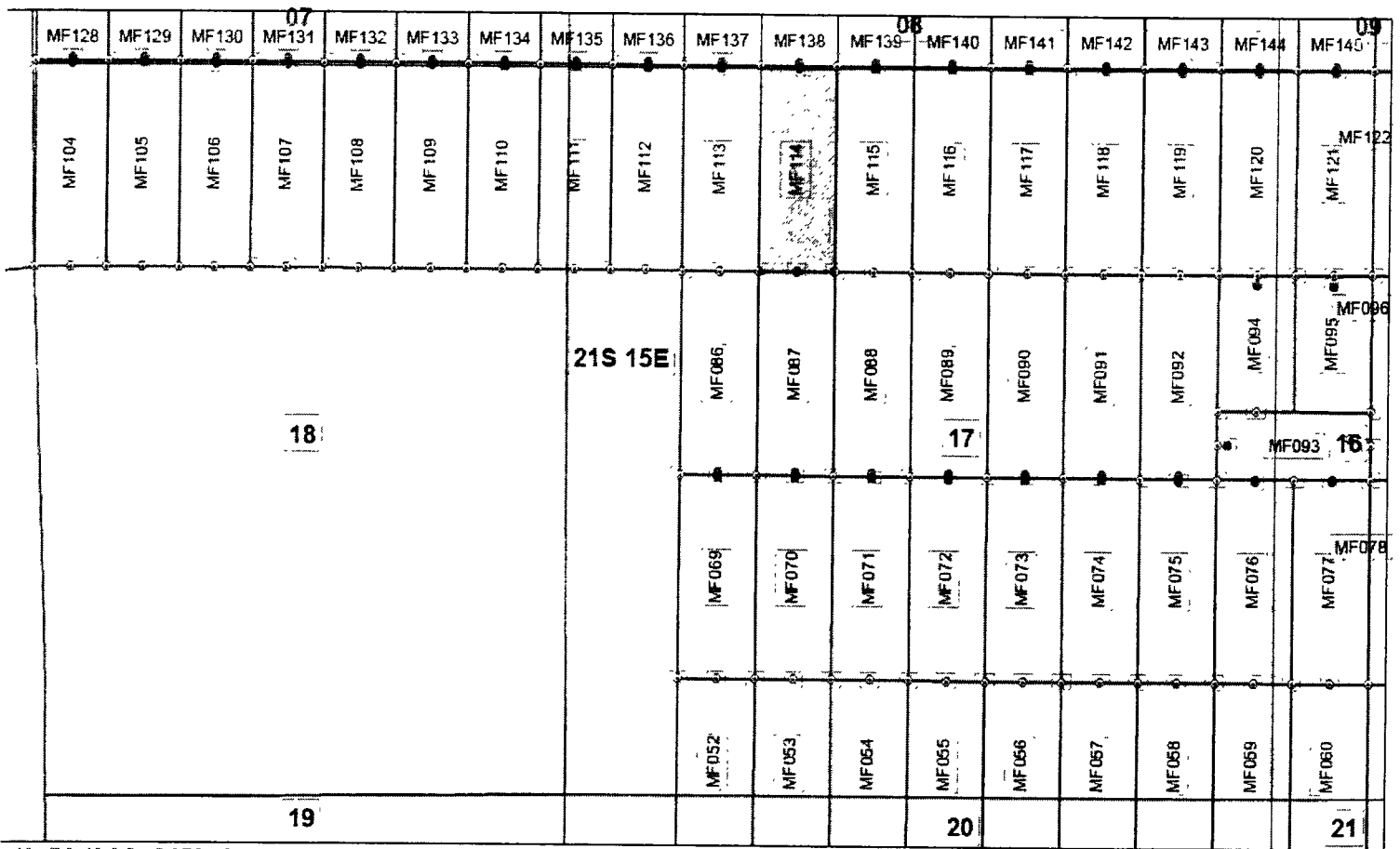


By: Donna J. Fischer for and in behalf of Kennecott Exploration Company

RECEIVED
BLM AZ STATE OFFICE
2017 JAN 31 P 1:12
PHOENIX, ARIZONA

AMG441360

Lode Mining Claim Map of the MF114 Lode Claim,
attached to and made a part of the Location Notice



Mansfield Lode Mining Claims
T21S, R15E, G&SRM
Santa Cruz County, Arizona
Located November 13, 2016 - December 12, 2016

Mansfield Claim Block, Arizona Map 2

Claims Filed By-
Kennecott Exploration
Company
4700 Daybreak Parkway
South Jordan, UT 84009

Map Scale: 1" = 1,000'



The Claim is located in: Section 17, Township 21S, Range 15E, G&SRM, Santa Cruz County, Arizona.

TIE: The Location Monument of this claim is approximately 24634 feet West and 21037 feet North from the NE corner of Section 1, T22S, R15E, G&SRM, Santa Cruz County, Arizona. The claim is 1492' long x 572' wide.

Monuments are 1-1/2" x 1-1/2" x 5' wood posts projecting at least four feet above the ground. Location monuments are generally set 20' inside the North or South endline along the center of each claim unless otherwise depicted.

RECEIVED
 PHOENIX, ARIZONA
 JAN 31 P 1:12
 ARIZONA STATE OFFICE

ANCH41360

When recorded return to:
Rio Tinto
Attn: Kennecott Exploration Company – Land Dept.
4700 Daybreak Parkway
South Jordan, UT 84009

ARIZONA NOTICE OF LOCATION
(LODE CLAIM)

NOTICE IS HEREBY GIVEN THAT KENNECOTT EXPLORATION COMPANY, whose mailing address is 4700 Daybreak Parkway, South Jordan, Utah 84009 by its undersigned representative, makes this location of the MF115 Lode Mining Claim, in Santa Cruz County, Arizona.

The general course of the claim is from the North to South, and said claim is within the:

<u>Quarter</u>	<u>Section</u>	<u>Township</u>	<u>Range</u>
NW	17	21S	15E

G&SRM, Santa Cruz County, Arizona.

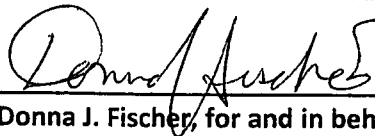
This claim is 1492 feet in length and 572 feet in width. This Notice of Location is posted on the centerline of the claim. The claim runs from the location monument on which this Notice is posted 20 feet in a north direction to the North end line and 1472 feet in a south direction to the South end line. The claim boundaries are marked by six monuments, one at each corner and one at the center of each endline. The location monument on which this Notice is posted is situated within Section 17, Township 21S, Range 15E, G&SRM, Santa Cruz County, Arizona and is approximately 24062 feet West and 21037 feet North from the NE corner of Section 1, Township 22 South, Range 15 East, G&SRM, Santa Cruz County, Arizona.

The undersigned claims the ground as depicted on the map that is attached to a copy of this Notice of Location filed in the office of the County Recorder, Santa Cruz County, Arizona.

The claim has been monumented in accordance with State and Federal law. Corner, end centers and location monuments are posts, 1-1/2" x 1-1/2" x 5' projecting at least 4' above the ground.

Located, dated and posted on the ground the 12 day of December, 2016.

KENNECOTT EXPLORATION COMPANY


By: Donna J. Fischer, for and in behalf of Kennecott Exploration Company

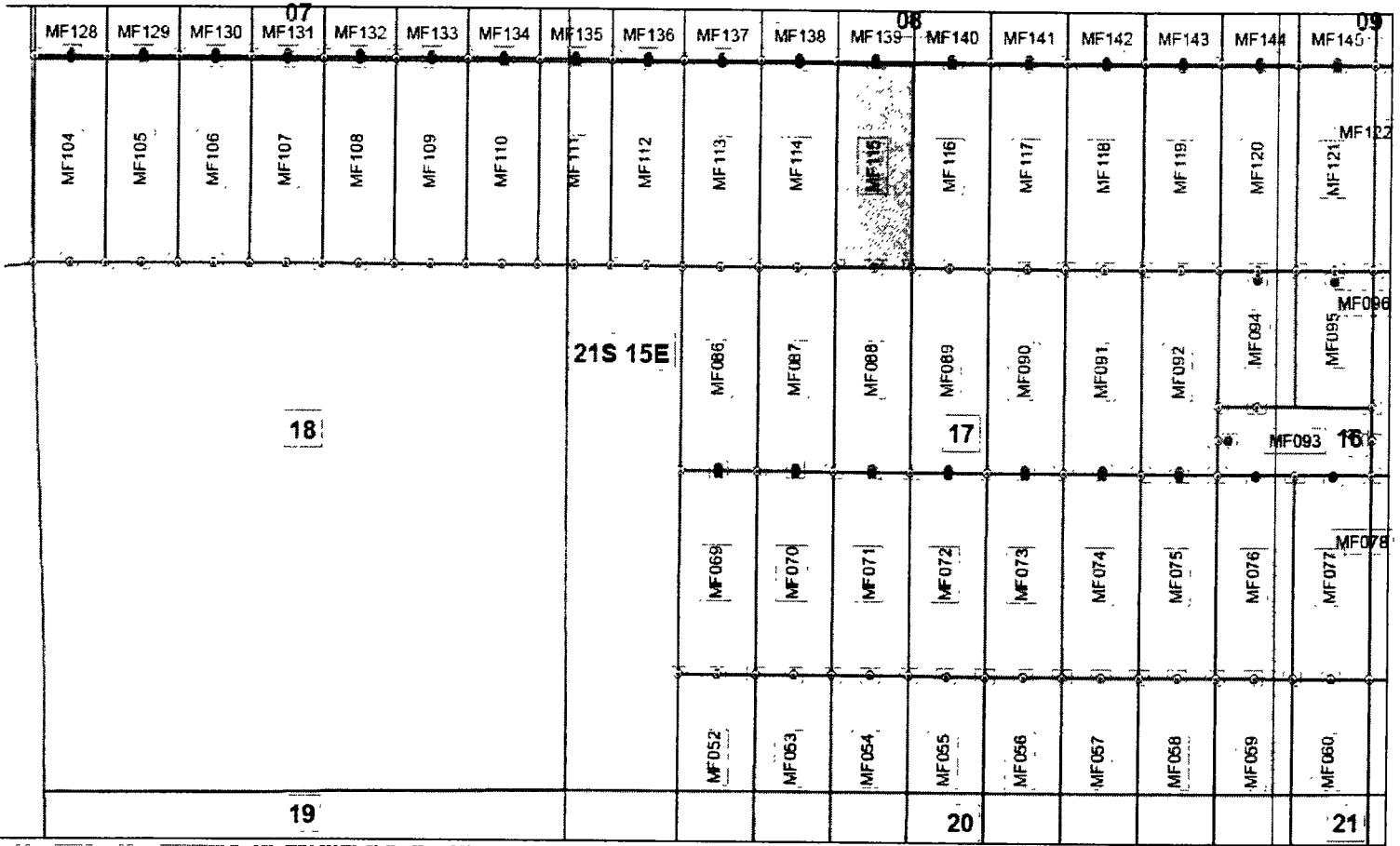
PHOENIX, ARIZONA

2017 JAN 31 P 1:12

RECEIVED
BLMAZ STATE OFFICE

AMC441361

Lode Mining Claim Map of the MF115 Lode Claim,
attached to and made a part of the Location Notice



Mansfield Lode Mining Claims
T21S, R15E, G&SRM
Santa Cruz County, Arizona
Located November 13, 2016 - December 12, 2016

Mansfield Claim Block, Arizona Map 2

Claims Filed By-
Kennecott Exploration
Company
4700 Daybreak Parkway
South Jordan, UT 84009

AN0441361

Map Scale: 1" = 1,000'



The Claim is located in: Section 17, Township 21S, Range 15E, G&SRM, Santa Cruz County, Arizona.

TIE: The Location Monument of this claim is approximately 24062 feet West and 21037 feet North from the NE corner of Section 1, T22S, R15E, G&SRM, Santa Cruz County, Arizona. The claim is 1492' long x 572' wide.

Monuments are 1-1/2" x 1-1/2" x 5' wood posts projecting at least four feet above the ground. Location monuments are generally set 20' inside the North or South endline along the center line of each claim, unless otherwise depicted.

RECEIVED
BLM STATE OFFICE
2016 JAN 31 P 1:12
PHOENIX, ARIZONA

When recorded return to:
Rio Tinto
Attn: Kennecott Exploration Company – Land Dept.
4700 Daybreak Parkway
South Jordan, UT 84009

ARIZONA NOTICE OF LOCATION
(LODE CLAIM)

NOTICE IS HEREBY GIVEN THAT KENNECOTT EXPLORATION COMPANY, whose mailing address is 4700 Daybreak Parkway, South Jordan, Utah 84009 by its undersigned representative, makes this location of the MF116 Lode Mining Claim, in Santa Cruz County, Arizona.

The general course of the claim is from the North to South, and said claim is within the:

<u>Quarter</u>	<u>Section</u>	<u>Township</u>	<u>Range</u>
NE	17	21S	15E
NW	17	21S	15E

G&SRM, Santa Cruz County, Arizona.


This claim is 1492 feet in length and 572 feet in width. This Notice of Location is posted on the centerline of the claim. The claim runs from the location monument on which this Notice is posted 20 feet in a north direction to the North end line and 1472 feet in a south direction to the South end line. The claim boundaries are marked by six monuments, one at each corner and one at the center of each endline. The location monument on which this Notice is posted is situated within Section 17, Township 21S, Range 15E, G&SRM, Santa Cruz County, Arizona and is approximately 23490 feet West and 21037 feet North from the NE corner of Section 1, Township 22 South, Range 15 East, G&SRM, Santa Cruz County, Arizona.

The undersigned claims the ground as depicted on the map that is attached to a copy of this Notice of Location filed in the office of the County Recorder, Santa Cruz County, Arizona.

The claim has been monumented in accordance with State and Federal law. Corner, end centers and location monuments are posts, 1-1/2" x 1-1/2" x 5' projecting at least 4' above the ground.

Located, dated and posted on the ground the 12 day of December, 2016.

KENNECOTT EXPLORATION COMPANY



By: Donna J. Fischer, for and in behalf of Kennecott Exploration Company

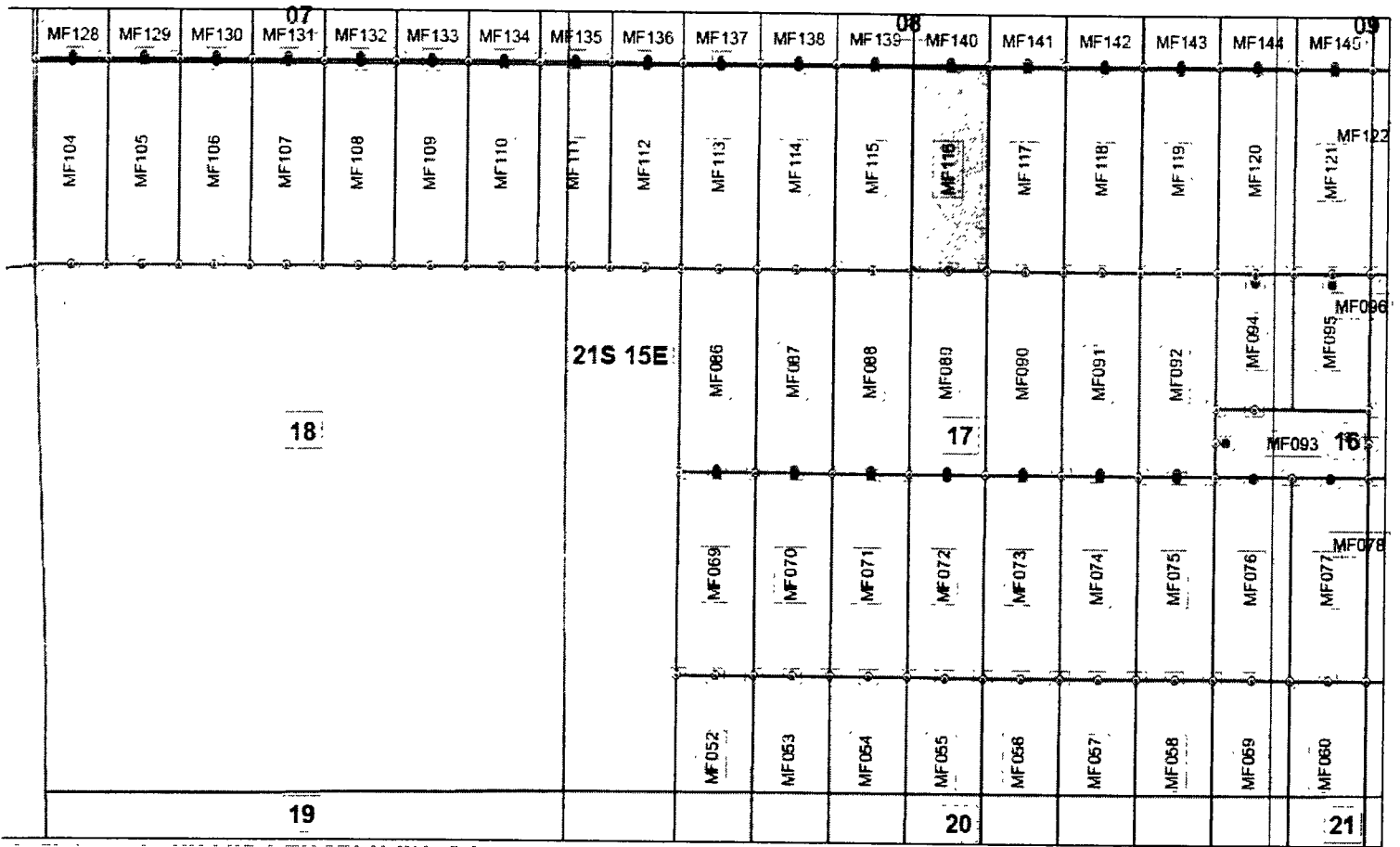
PHOENIX, ARIZONA

2017 JAN 31 P 1:12

RECEIVED
BLM AZ STATE OFFICE

AMC 441362

Lode Mining Claim Map of the MF116 Lode Claim,
attached to and made a part of the Location Notice



Mansfield Lode Mining Claims
T21S, R15E, G&SRM
Santa Cruz County, Arizona
Located November 13, 2016 - December 12, 2016.

Mansfield Claim Block, Arizona Map 2

Claims Filed By-
Kennecott Exploration
Company
4700 Daybreak Parkway
South Jordan, UT 84009

Map Scale: 1" = 1,000'



The Claim is located in: Section 17, Township 21S, Range 15E, G&SRM, Santa Cruz County, Arizona

TIE: The Location Monument of this claim is approximately 23490 feet West and 21037 feet North from the NE corner of Section 1, T22S, R15E, G&SRM, Santa Cruz County, Arizona. The claim is 1492' long x 1492' wide.

Monuments are 1-1/2" x 1-1/2" x 5' wood posts projecting at least four feet above the ground. Location monuments are generally set 20' inside the North or South endline along the center of each claim unless otherwise depicted.

RECEIVED
 BLM ARIZONA STATE OFFICE
 JUN 29 11:12
 PROJECT: XARIRONA

ANCG441362

When recorded return to:
Rio Tinto
Attn: Kennecott Exploration Company – Land Dept.
4700 Daybreak Parkway
South Jordan, UT 84009

ARIZONA NOTICE OF LOCATION
(LODE CLAIM)

NOTICE IS HEREBY GIVEN THAT KENNECOTT EXPLORATION COMPANY, whose mailing address is 4700 Daybreak Parkway, South Jordan, Utah 84009 by its undersigned representative, makes this location of the MF117 Lode Mining Claim, in Santa Cruz County, Arizona.

The general course of the claim is from the North to South, and said claim is within the:

<u>Quarter</u>	<u>Section</u>	<u>Township</u>	<u>Range</u>
NE	17	21S	15E

G&SRM, Santa Cruz County, Arizona.


This claim is 1492 feet in length and 572 feet in width. This Notice of Location is posted on the centerline of the claim. The claim runs from the location monument on which this Notice is posted 20 feet in a north direction to the North end line and 1472 feet in a south direction to the South end line. The claim boundaries are marked by six monuments, one at each corner and one at the center of each endline. The location monument on which this Notice is posted is situated within Section 17, Township 21S, Range 15E, G&SRM, Santa Cruz County, Arizona and is approximately 22919 feet West and 21037 feet North from the NE corner of Section 1, Township 22 South, Range 15 East, G&SRM, Santa Cruz County, Arizona.

The undersigned claims the ground as depicted on the map that is attached to a copy of this Notice of Location filed in the office of the County Recorder, Santa Cruz County, Arizona.

The claim has been monumented in accordance with State and Federal law. Corner, end centers and location monuments are posts, 1-1/2" x 1-1/2" x 5' projecting at least 4' above the ground.

Located, dated and posted on the ground the 12 day of December, 2016.

KENNECOTT EXPLORATION COMPANY


By: Donna J. Fischer for and in behalf of Kennecott Exploration Company

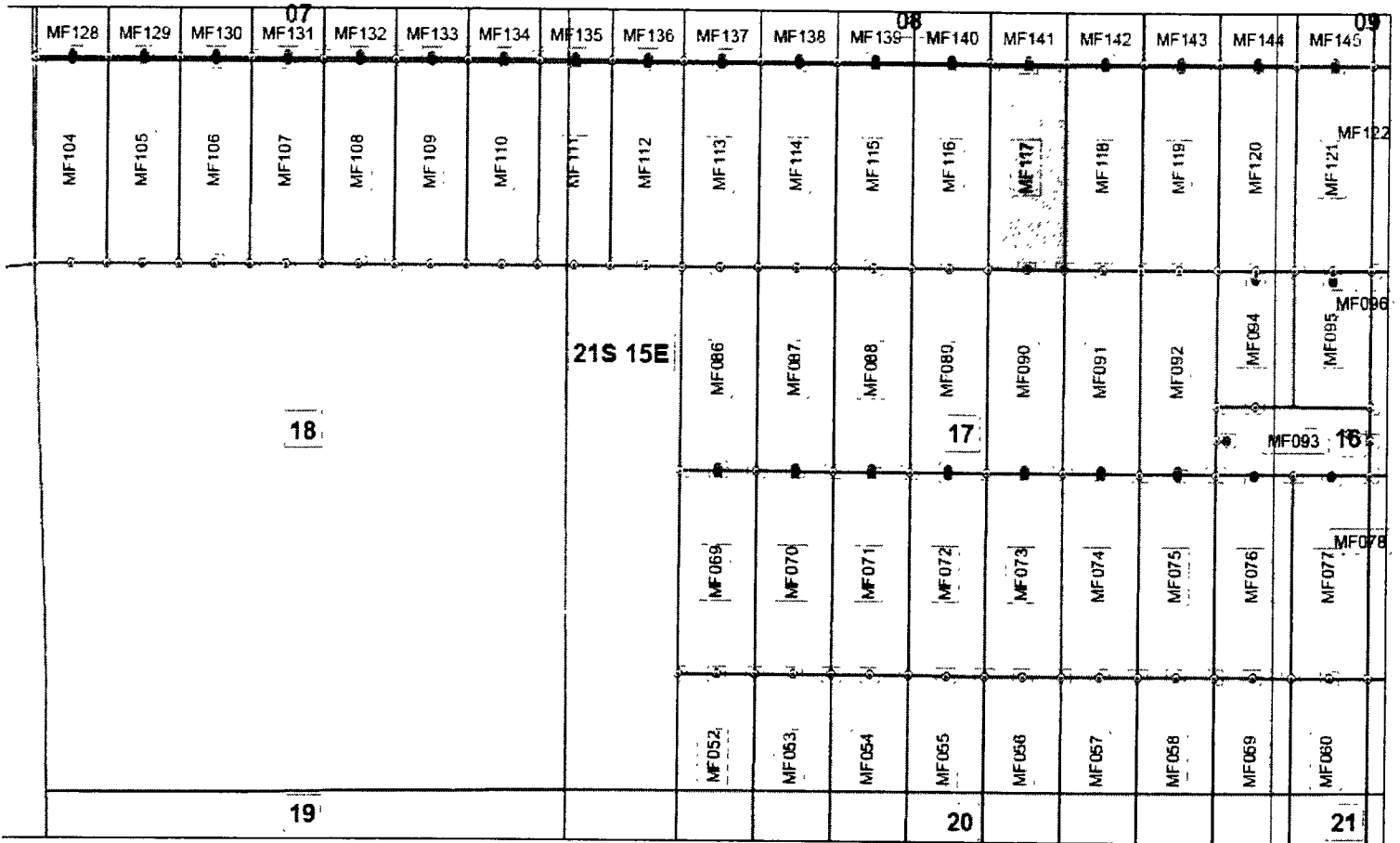
PHOENIX, ARIZONA

2017 JAN 31 P 1:12

RECEIVED
BLM AZ STATE OFFICE

AMC 441363

Lode Mining Claim Map of the MF117 Lode Claim,
attached to and made a part of the Location Notice



Mansfield Lode Mining Claims
T21S, R15E, G&SRM
Santa Cruz County, Arizona
Located November 13, 2016 - December 12, 2016

Mansfield Claim Block, Arizona Map 2

Claims Filed By-
Kennecott Exploration
Company
4700 Daybreak Parkway
South Jordan, UT 84009

Map Scale: 1" = 1,000'



The Claim is located in: Section 17, Township 21S, Range 15E, G&SRM, Santa Cruz County, Arizona.

TIE: The Location Monument of this claim is approximately 22919 feet West and 21037 feet North from the NE corner of Section 1, T22S, R15E, G&SRM, Santa Cruz County, Arizona. The claim is 1492' long x 572' wide.

Monuments are 1-1/2" x 1-1/2" x 5' wood posts projecting at least four feet above the ground. Location monuments are generally set 20' inside the North or South endline along the center of each claim unless otherwise depicted.

RECEIVED
 BLM STATE OFFICE
 PHOENIX, ARIZONA
 JAN 31 P 1:13

AM0441363

When recorded return to:
Rio Tinto
Attn: Kennecott Exploration Company – Land Dept.
4700 Daybreak Parkway
South Jordan, UT 84009

ARIZONA NOTICE OF LOCATION
(LODE CLAIM)

NOTICE IS HEREBY GIVEN THAT KENNECOTT EXPLORATION COMPANY, whose mailing address is 4700 Daybreak Parkway, South Jordan, Utah 84009 by its undersigned representative, makes this location of the MF118 Lode Mining Claim, in Santa Cruz County, Arizona.

The general course of the claim is from the North to South, and said claim is within the:

<u>Quarter</u>	<u>Section</u>	<u>Township</u>	<u>Range</u>
NE	17	21S	15E

G&SRM, Santa Cruz County, Arizona.


This claim is 1492 feet in length and 572 feet in width. This Notice of Location is posted on the centerline of the claim. The claim runs from the location monument on which this Notice is posted 20 feet in a north direction to the North end line and 1472 feet in a south direction to the South end line. The claim boundaries are marked by six monuments, one at each corner and one at the center of each endline. The location monument on which this Notice is posted is situated within Section 17, Township 21S, Range 15E, G&SRM, Santa Cruz County, Arizona and is approximately 22347 feet West and 21037 feet North from the NE corner of Section 1, Township 22 South, Range 15 East, G&SRM, Santa Cruz County, Arizona.

The undersigned claims the ground as depicted on the map that is attached to a copy of this Notice of Location filed in the office of the County Recorder, Santa Cruz County, Arizona.

The claim has been monumented in accordance with State and Federal law. Corner, end centers and location monuments are posts, 1-1/2" x 1-1/2" x 5' projecting at least 4' above the ground.

Located, dated and posted on the ground the 19 day of November, 2016.

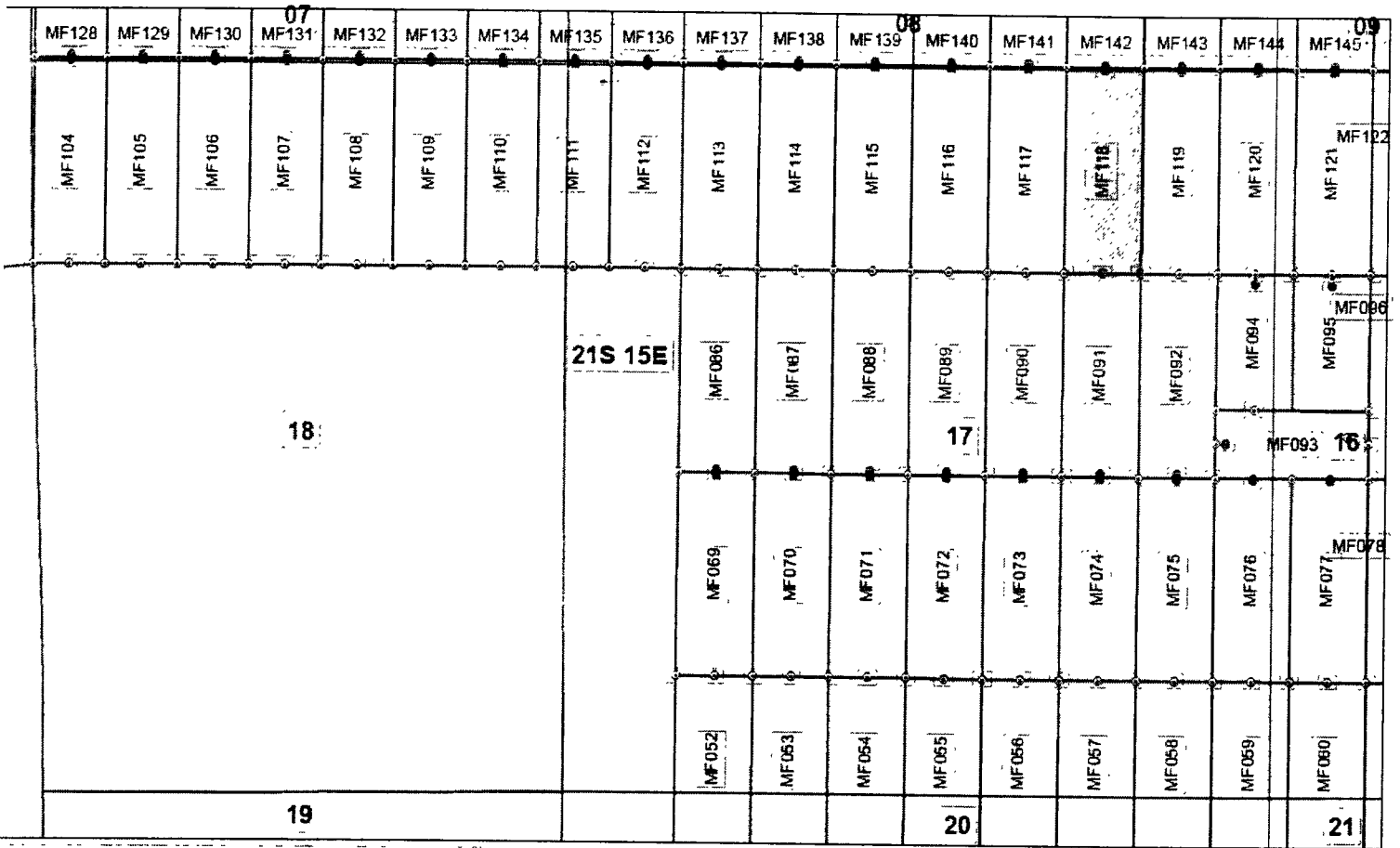
KENNECOTT EXPLORATION COMPANY


By: Donna J. Fischer, for and in behalf of Kennecott Exploration Company

RECEIVED
BLM AZ STATE OFFICE
2017 JAN 31 P 1:15
PHOENIX, ARIZONA

AN0441364

Lode Mining Claim Map of the MF118 Lode Claim,
attached to and made a part of the Location Notice



Mansfield Lode Mining Claims
T21S, R15E, G&SRM
Santa Cruz County, Arizona
Located November 13, 2016 - December 12, 2016

Mansfield Claim Block, Arizona Map 2

Claims Filed By-
Kennecott Exploration
Company
4700 Daybreak Parkway
South Jordan, UT 84009

Map Scale: 1" = 1,000'



The Claim is located in: Section 17, Township 21S, Range 15E, G&SRM, Santa Cruz County, Arizona.

TIE: The Location Monument of this claim is approximately 22347 feet West and 21037 feet North from the NE corner of Section 1, T22S, R15E, G&SRM, Santa Cruz County, Arizona. The claim is 1492' long x 522' wide.

Monuments are 1-1/2" x 1-1/2" x 5' wood posts projecting at least four feet above the ground. Location monuments are generally set 20' inside the North or South endline along the center of each claim unless otherwise depicted.

RECEIVED
 BLAIR STEDOFFICE
 JAN 3 10 1:15
 SANTA CRUZ COUNTY ARIZONA

ANO441364

When recorded return to:
Rio Tinto
Attn: Kennecott Exploration Company – Land Dept.
4700 Daybreak Parkway
South Jordan, UT 84009

ARIZONA NOTICE OF LOCATION
(LODE CLAIM)

NOTICE IS HEREBY GIVEN THAT KENNECOTT EXPLORATION COMPANY, whose mailing address is 4700 Daybreak Parkway, South Jordan, Utah 84009 by its undersigned representative, makes this location of the MF119 Lode Mining Claim, in Santa Cruz County, Arizona.

The general course of the claim is from the North to South, and said claim is within the:

<u>Quarter</u>	<u>Section</u>	<u>Township</u>	<u>Range</u>
NE	17	21S	15E

G&SRM, Santa Cruz County, Arizona.


This claim is 1492 feet in length and 572 feet in width. This Notice of Location is posted on the centerline of the claim. The claim runs from the location monument on which this Notice is posted 20 feet in a north direction to the North end line and 1472 feet in a south direction to the South end line. The claim boundaries are marked by six monuments, one at each corner and one at the center of each endline. The location monument on which this Notice is posted is situated within Section 17, Township 21S, Range 15E, G&SRM, Santa Cruz County, Arizona and is approximately 21775 feet West and 21037 feet North from the NE corner of Section 1, Township 22 South, Range 15 East, G&SRM, Santa Cruz County, Arizona.

The undersigned claims the ground as depicted on the map that is attached to a copy of this Notice of Location filed in the office of the County Recorder, Santa Cruz County, Arizona.

The claim has been monumented in accordance with State and Federal law. Corner, end centers and location monuments are posts, 1-1/2" x 1-1/2" x 5' projecting at least 4' above the ground.

Located, dated and posted on the ground the 19 day of November, 2016.

KENNECOTT EXPLORATION COMPANY

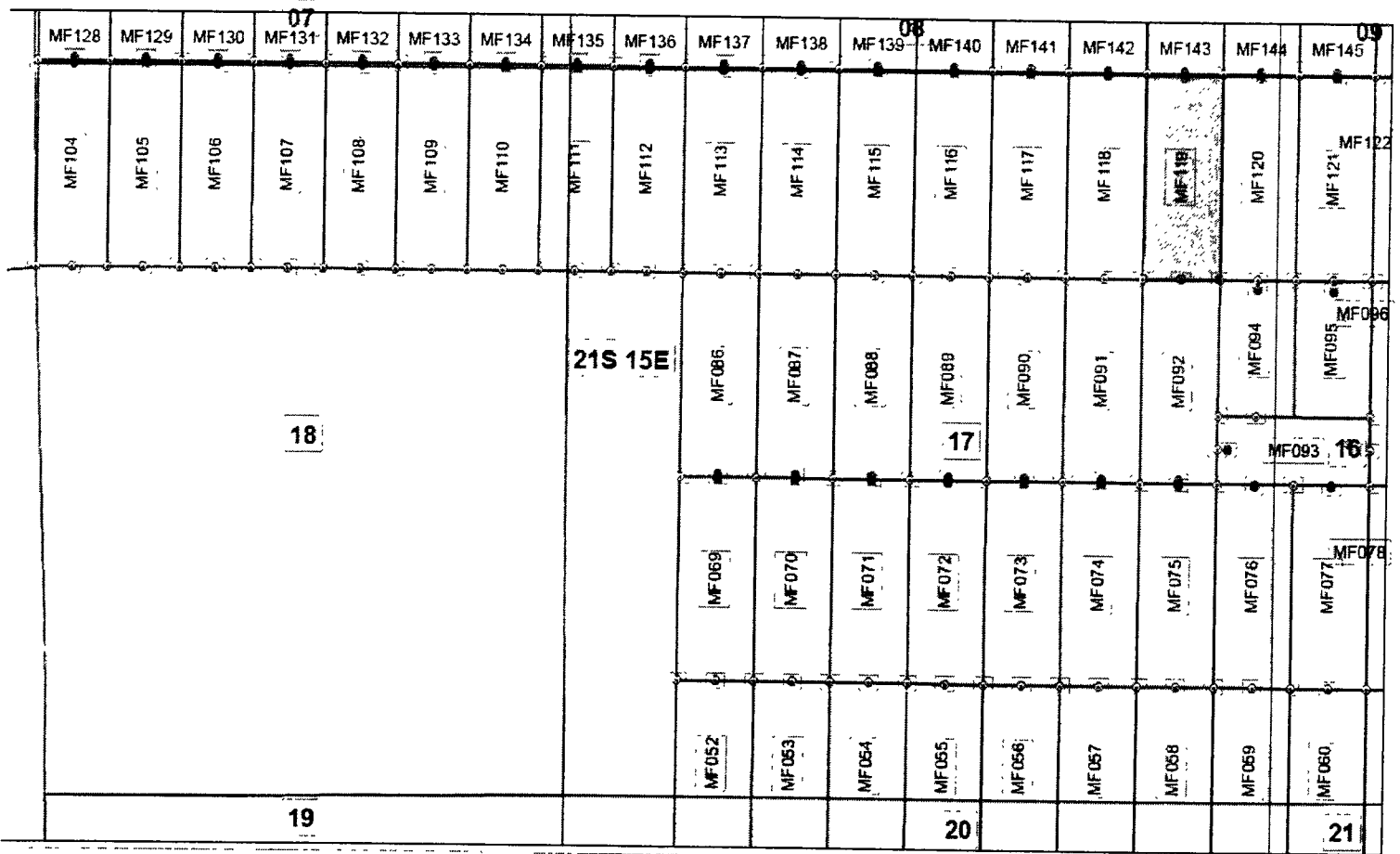


By: Donna J. Fischer, for and in behalf of Kennecott Exploration Company

RECEIVED
BLM AZ STATE OFFICE
2017 JAN 31 P 1:15
PHOENIX, ARIZONA

ANG 441368

Lode Mining Claim Map of the MF119 Lode Claim,
attached to and made a part of the Location Notice



Mansfield Lode Mining Claims
T21S, R15E, G&SRM
Santa Cruz County, Arizona
Located November 13, 2016 - December 12, 2016

Mansfield Claim Block, Arizona Map 2

Claims Filed By-
Kennecott Exploration
Company
4700 Daybreak Parkway
South Jordan, UT 84009

Map Scale: 1" = 1,000'



The Claim is located in: Section 17, Township 21S, Range 15E, G&SRM, Santa Cruz County, Arizona.

TIE: The Location Monument of this claim is approximately 21775 feet West and 21037 feet North from the NE corner of Section 1, T22S, R15E, G&SRM, Santa Cruz County, Arizona. The claim is 1492' long x 572' wide.

Monuments are 1-1/2" x 1-1/2" x 5' wood posts projecting at least four feet above the ground. Location monuments are generally set 20' inside the North or South endline along the center of each claim unless otherwise depicted.

AMC 441365

RECEIVED
BUREAU OF LAND MANAGEMENT
STATE OFFICE
JAN 31 P 1:15
PHOENIX, ARIZONA

When recorded return to:
Rio Tinto
Attn: Kennecott Exploration Company – Land Dept.
4700 Daybreak Parkway
South Jordan, UT 84009

ARIZONA NOTICE OF LOCATION
(LODE CLAIM)

NOTICE IS HEREBY GIVEN THAT KENNECOTT EXPLORATION COMPANY, whose mailing address is 4700 Daybreak Parkway, South Jordan, Utah 84009 by its undersigned representative, makes this location of the MF120 Lode Mining Claim, in Santa Cruz County, Arizona.

The general course of the claim is from the North to South, and said claim is within the:

<u>Quarter</u>	<u>Section</u>	<u>Township</u>	<u>Range</u>
NE	17	21S	15E
NW	16	21S	15E

G&SRM, Santa Cruz County, Arizona.

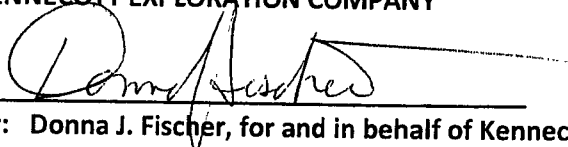
This claim is 1492 feet in length and 572 feet in width. This Notice of Location is posted on the centerline of the claim. The claim runs from the location monument on which this Notice is posted 20 feet in a north direction to the North end line and 1472 feet in a south direction to the South end line. The claim boundaries are marked by six monuments, one at each corner and one at the center of each endline. The location monument on which this Notice is posted is situated within Section 17, Township 21S, Range 15E, G&SRM, Santa Cruz County, Arizona and is approximately 21204 feet West and 21037 feet North from the NE corner of Section 1, Township 22 South, Range 15 East, G&SRM, Santa Cruz County, Arizona.

The undersigned claims the ground as depicted on the map that is attached to a copy of this Notice of Location filed in the office of the County Recorder, Santa Cruz County, Arizona.

The claim has been monumented in accordance with State and Federal law. Corner, end centers and location monuments are posts, 1-1/2" x 1-1/2" x 5' projecting at least 4' above the ground.

Located, dated and posted on the ground the 6 day of December, 2016.

KENNECOTT EXPLORATION COMPANY



By: Donna J. Fischer, for and in behalf of Kennecott Exploration Company

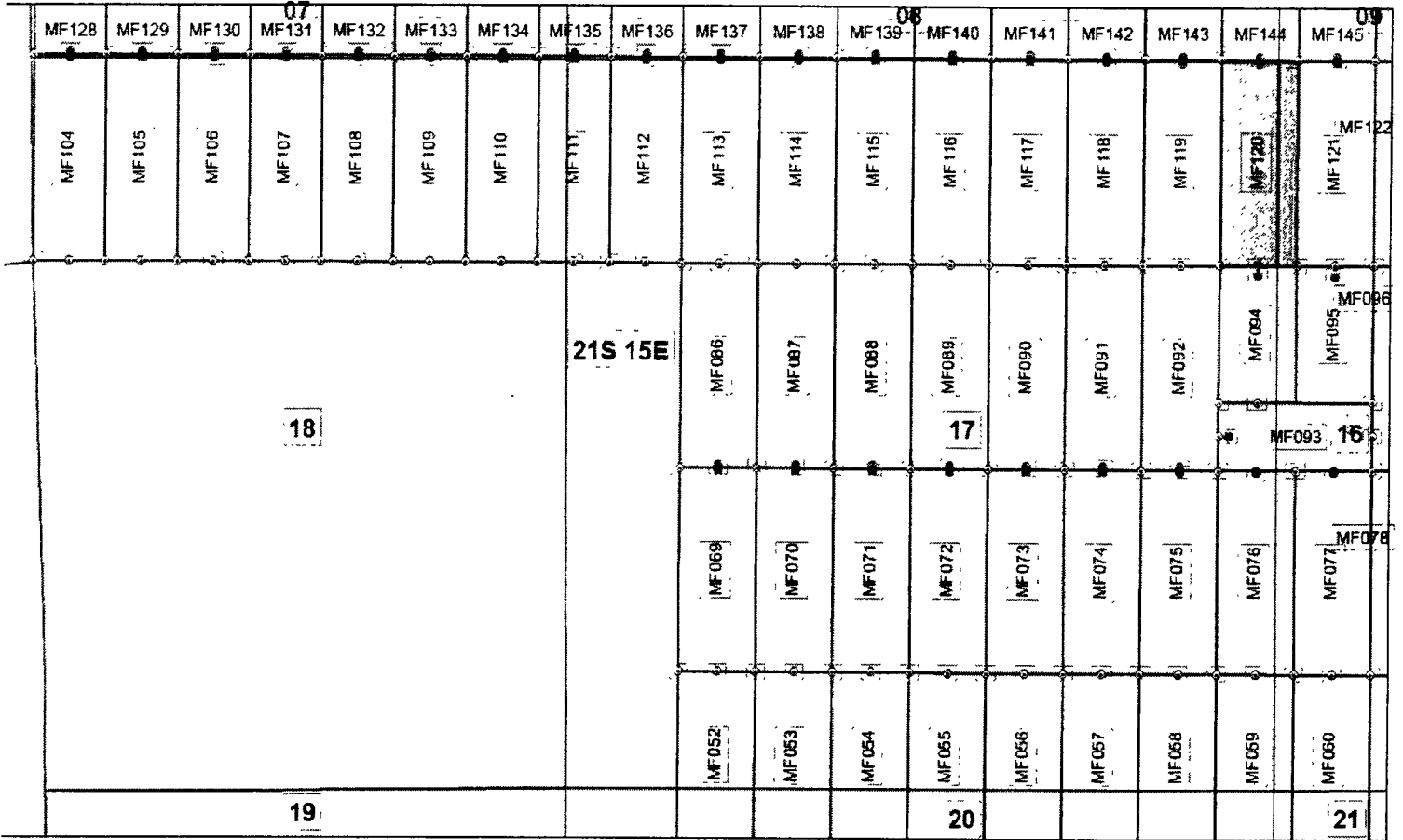
PHOENIX, ARIZONA

2017 JAN 31 PM 1:15

RECEIVED
BLM AZ STATE OFFICE

AMC441366

Lode Mining Claim Map of the MF120 Lode Claim,
attached to and made a part of the Location Notice




Mansfield Lode Mining Claims
T21S, R15E, G&SRM
Santa Cruz County, Arizona
Located November 13, 2016 - December 12, 2016

Mansfield Claim Block, Arizona Map 2

Claims Filed By-
Kennecott Exploration
Company
4700 Daybreak Parkway
South Jordan, UT 84009

AMC 41366

Map Scale: 1" = 1,000' 

The Claim is located in: Section 17, Township 21S, Range 15E, G&SRM, Santa Cruz County, Arizona.

TIE: The Location Monument of this claim is approximately 21204 feet West and 21037 feet North from the NE corner of Section 1, T22S, R15E, G&SRM, Santa Cruz County, Arizona. The claim is 1492' long x 572' wide.

Monuments are 1-1/2" x 1-1/2" x 5' wood posts projecting at least four feet above the ground. Location monuments are generally set 20' inside the North or South endline along the center of each claim, unless otherwise depicted.

RECEIVED
 BLM ARIZONA STATE OFFICE
 PHOENIX, ARIZONA
 2017 JAN 31 P 1:15

When recorded return to:
Rio Tinto
Attn: Kennecott Exploration Company – Land Dept.
4700 Daybreak Parkway
South Jordan, UT 84009

ARIZONA NOTICE OF LOCATION
(LODE CLAIM)

NOTICE IS HEREBY GIVEN THAT KENNECOTT EXPLORATION COMPANY, whose mailing address is 4700 Daybreak Parkway, South Jordan, Utah 84009 by its undersigned representative, makes this location of the MF121 Lode Mining Claim, in Santa Cruz County, Arizona.

The general course of the claim is from the North to South, and said claim is within the:

<u>Quarter</u>	<u>Section</u>	<u>Township</u>	<u>Range</u>
NW	16	21S	15E

G&SRM, Santa Cruz County, Arizona.


This claim is 1492 feet in length and 572 feet in width. This Notice of Location is posted on the centerline of the claim. The claim runs from the location monument on which this Notice is posted 20 feet in a north direction to the North end line and 1472 feet in a south direction to the South end line. The claim boundaries are marked by six monuments, one at each corner and one at the center of each endline. The location monument on which this Notice is posted is situated within Section 16, Township 21S, Range 15E, G&SRM, Santa Cruz County, Arizona and is approximately 20632 feet West and 21037 feet North from the NE corner of Section 1, Township 22 South, Range 15 East, G&SRM, Santa Cruz County, Arizona.

The undersigned claims the ground as depicted on the map that is attached to a copy of this Notice of Location filed in the office of the County Recorder, Santa Cruz County, Arizona.

The claim has been monumented in accordance with State and Federal law. Corner, end centers and location monuments are posts, 1-1/2" x 1-1/2" x 5' projecting at least 4' above the ground.

Located, dated and posted on the ground the 6 day of December, 2016.

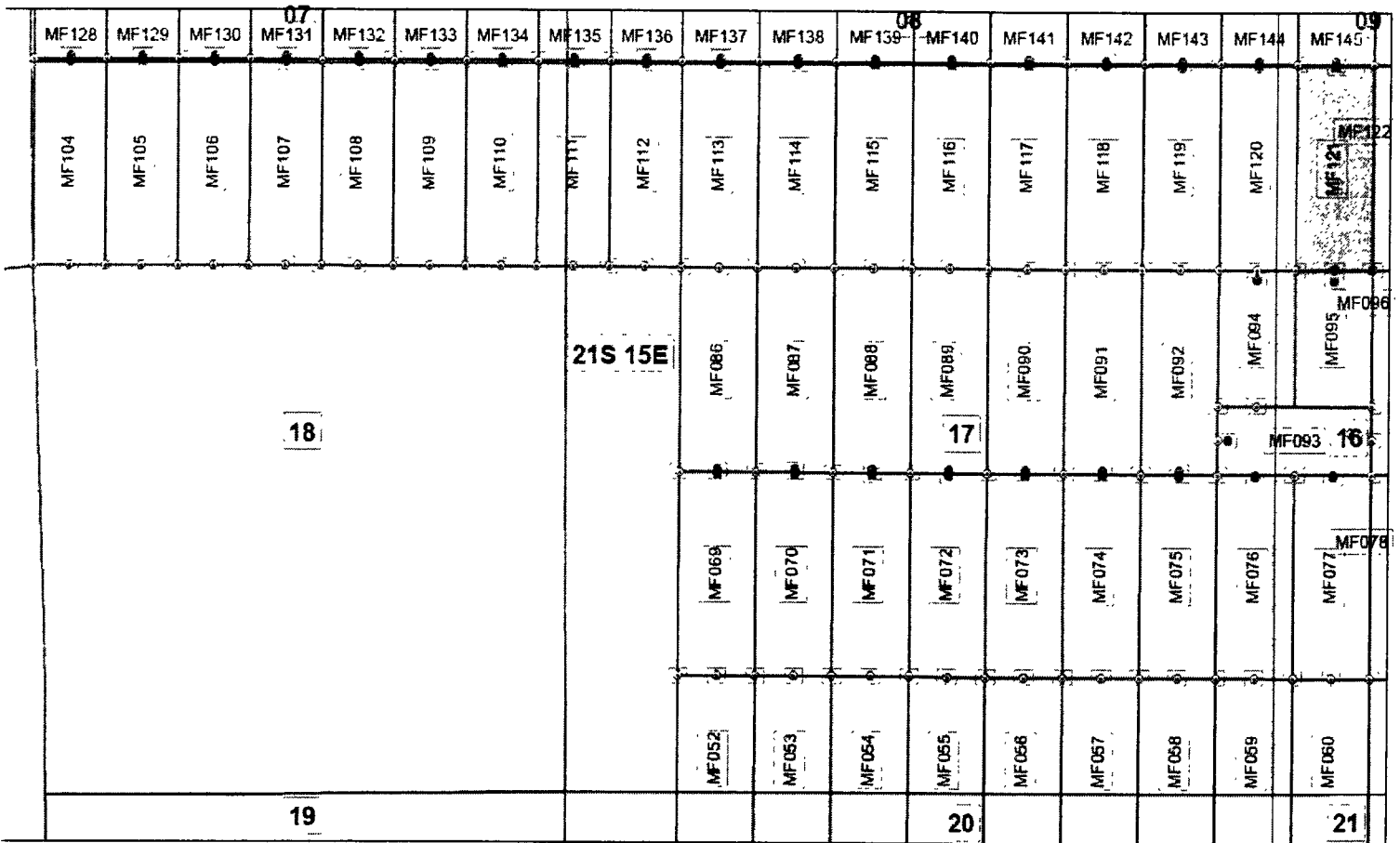
KENNECOTT EXPLORATION COMPANY


By: Donna J. Fischer, for and in behalf of Kennecott Exploration Company

RECEIVED
BLM AZ STATE OFFICE
2017 JAN 31 P 1:15
PHOENIX, ARIZONA

AM0441367

Lode Mining Claim Map of the MF121 Lode Claim,
attached to and made a part of the Location Notice



Mansfield Lode Mining Claims
T21S, R15E, G&SRM
Santa Cruz County, Arizona
Located November 13, 2016 - December 12, 2016

Mansfield Claim Block, Arizona Map 2

Claims Filed By-
Kennecott Exploration
Company
4700 Daybreak Parkway
South Jordan, UT 84009

Map Scale: 1" = 1,000'



The Claim is located in: Section 16, Township 21S, Range 15E, G&SRM, Santa Cruz County, Arizona.

TIE: The Location Monument of this claim is approximately 20632 feet West and 21037 feet North from the NE corner of Section 1, T22S, R15E, G&SRM, Santa Cruz County, Arizona. The claim is 1492' long x 572' wide.

Monuments are 1-1/2" x 1-1/2" x 5' wood posts projecting at least four feet above the ground. Location monuments are generally set 20' inside the North or South endline along the center of each claim unless otherwise depicted.

AN0441367

RECEIVED
 BLM AZ STATE OFFICE
 JAN 31 P 1:15
 BIRMINGHAM, ARIZONA

When recorded return to:
Rio Tinto
Attn: Kennecott Exploration Company – Land Dept.
4700 Daybreak Parkway
South Jordan, UT 84009

ARIZONA NOTICE OF LOCATION
(LODE CLAIM)

NOTICE IS HEREBY GIVEN THAT KENNECOTT EXPLORATION COMPANY, whose mailing address is 4700 Daybreak Parkway, South Jordan, Utah 84009 by its undersigned representative, makes this location of the MF122 Lode Mining Claim, in Santa Cruz County, Arizona.

The general course of the claim is from the North to South, and said claim is within the:

<u>Quarter</u>	<u>Section</u>	<u>Township</u>	<u>Range</u>
NW	16	21S	15E

G&SRM, Santa Cruz County, Arizona.


This claim is 1492 feet in length and 572 feet in width. This Notice of Location is posted on the centerline of the claim. The claim runs from the location monument on which this Notice is posted 20 feet in a north direction to the North end line and 1472 feet in a south direction to the South end line. The claim boundaries are marked by six monuments, one at each corner and one at the center of each endline. The location monument on which this Notice is posted is situated within Section 16, Township 21S, Range 15E, G&SRM, Santa Cruz County, Arizona and is approximately 20060 feet West and 21037 feet North from the NE corner of Section 1, Township 22 South, Range 15 East, G&SRM, Santa Cruz County, Arizona.

The undersigned claims the ground as depicted on the map that is attached to a copy of this Notice of Location filed in the office of the County Recorder, Santa Cruz County, Arizona.

The claim has been monumented in accordance with State and Federal law. Corner, end centers and location monuments are posts, 1-1/2" x 1-1/2" x 5' projecting at least 4' above the ground.

Located, dated and posted on the ground the 6 day of December, 2016.

KENNECOTT EXPLORATION COMPANY


By: Donna J. Fischer for and in behalf of Kennecott Exploration Company

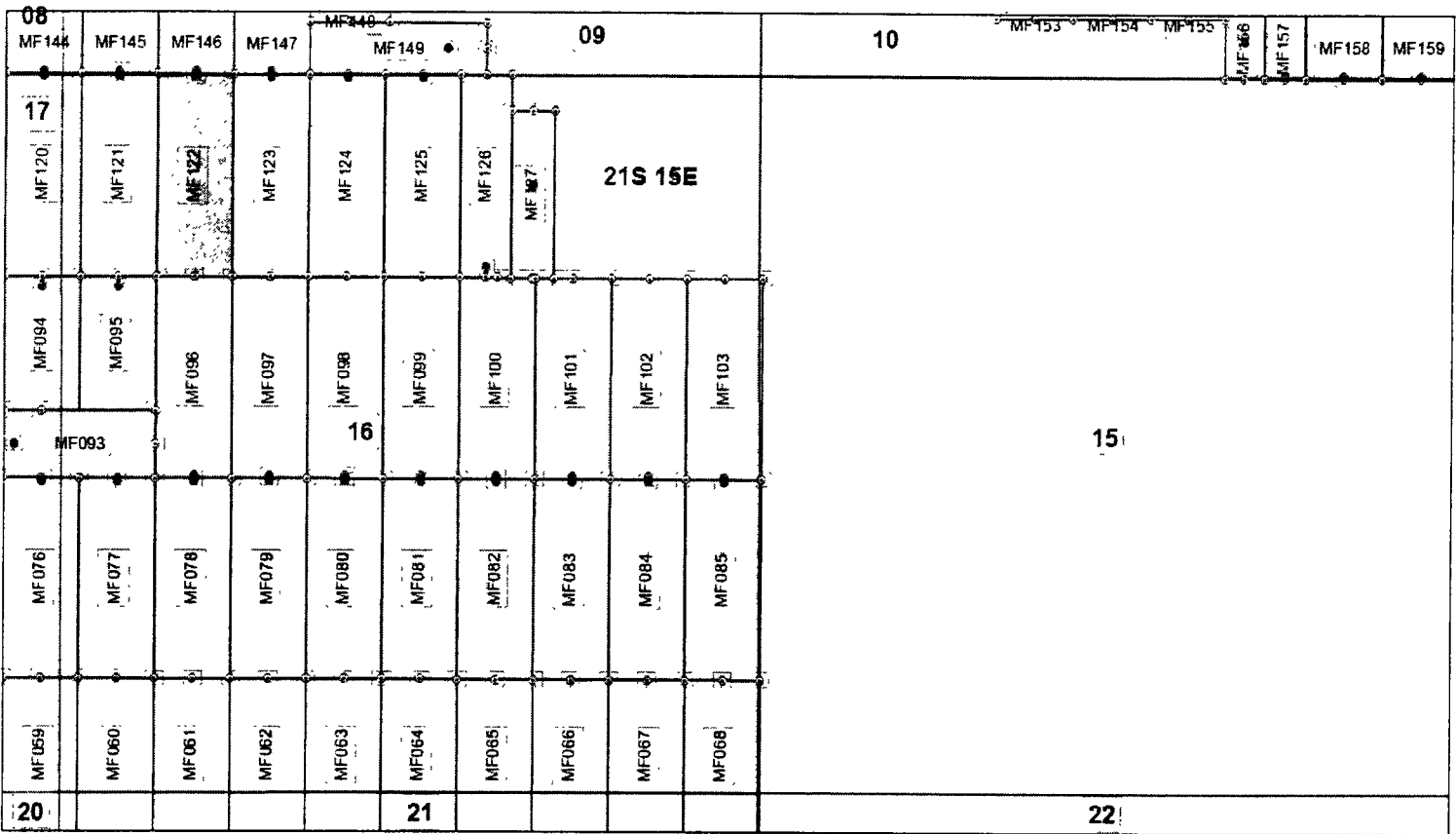
PHOENIX, ARIZONA

2017 JAN 31 P 1:15

RECEIVED
BLMAZ STATE OFFICE

AM0441368

Lode Mining Claim Map of the MF122 Lode Claim,
attached to and made a part of the Location Notice



Mansfield Lode Mining Claims
T21S, R15E, G&SRM
Santa Cruz County, Arizona
Located November 17, 2016 - December 6, 2016

Mansfield Claim Block, Arizona Map 3

Claims Filed By
Kennecott Exploration
Company
4700 Daybreak Parkway
South Jordan, UT 84009

Map Scale: 1" = 1,000'



The Claim is located in: Section 16, Township 21S, Range 15E, G&SRM, Santa Cruz County, Arizona.

TIE: The Location Monument of this claim is approximately 20060 feet West and 21037 feet North from the NE corner of Section 1, T22S, R15E, G&SRM, Santa Cruz County, Arizona. The claim is 1492' long x 572' wide.

Monuments are 1-1/2" x 1-1/2" x 5' wood posts projecting at least four feet above the ground. Location monuments are generally set 20' inside the North or South endline along the center of each claim unless otherwise depicted.

AMC 41360

RECEIVED
BEMAH STATE OFFICE
2017 JAN 31 P 1:15
PHOENIX, ARIZONA

When recorded return to:
Rio Tinto
Attn: Kennecott Exploration Company – Land Dept.
4700 Daybreak Parkway
South Jordan, UT 84009

ARIZONA NOTICE OF LOCATION
(LODE CLAIM)

NOTICE IS HEREBY GIVEN THAT KENNECOTT EXPLORATION COMPANY, whose mailing address is 4700 Daybreak Parkway, South Jordan, Utah 84009 by its undersigned representative, makes this location of the MF123 Lode Mining Claim, in Santa Cruz County, Arizona.

The general course of the claim is from the North to South, and said claim is within the:

<u>Quarter</u>	<u>Section</u>	<u>Township</u>	<u>Range</u>
NW	16	21S	15E

G&SRM, Santa Cruz County, Arizona.


This claim is 1492 feet in length and 572 feet in width. This Notice of Location is posted on the centerline of the claim. The claim runs from the location monument on which this Notice is posted 20 feet in a north direction to the North end line and 1472 feet in a south direction to the South end line. The claim boundaries are marked by six monuments, one at each corner and one at the center of each endline. The location monument on which this Notice is posted is situated within Section 16, Township 21S, Range 15E, G&SRM, Santa Cruz County, Arizona and is approximately 19489 feet West and 21037 feet North from the NE corner of Section 1, Township 22 South, Range 15 East, G&SRM, Santa Cruz County, Arizona.

The undersigned claims the ground as depicted on the map that is attached to a copy of this Notice of Location filed in the office of the County Recorder, Santa Cruz County, Arizona.

The claim has been monumented in accordance with State and Federal law. Corner, end centers and location monuments are posts, 1-1/2" x 1-1/2" x 5' projecting at least 4' above the ground.

Located, dated and posted on the ground the 6 day of December, 2016.

KENNECOTT EXPLORATION COMPANY


By: Donna J. Fischer, for and in behalf of Kennecott Exploration Company

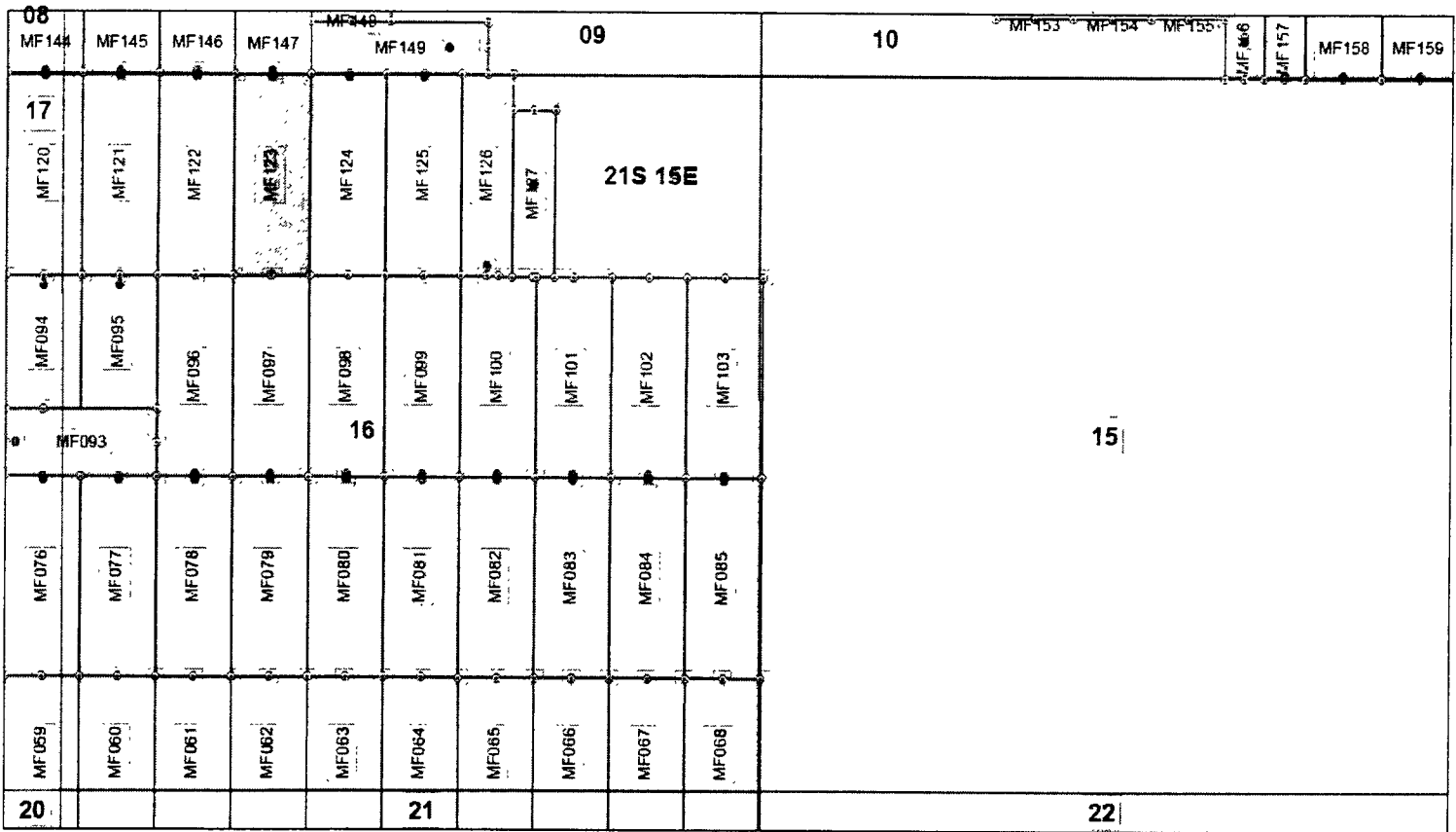
PHOENIX, ARIZONA

2017 JAN 31 P 1:16

RECEIVED
BLM AZ STATE OFFICE

AMC 441369

Lode Mining Claim Map of the MF123 Lode Claim,
attached to and made a part of the Location Notice



Mansfield Lode Mining Claims
T21S, R15E, G&SRM
Santa Cruz County, Arizona
Located November 17, 2016 - December 6, 2016

Mansfield Claim Block, Arizona Map 3

Claims Filed By
Kennecott Exploration
Company
4700 Daybreak Parkway
South Jordan, UT 84009

Map Scale: 1" = 1,000'



AM0441369

The Claim is located in: Section 16, Township 21S, Range 15E, G&SRM, Santa Cruz County, Arizona.

TIE: The Location Monument of this claim is approximately 19489 feet West and 21037 feet North from the NE corner of Section 1, T22S, R15E, G&SRM, Santa Cruz County, Arizona. The claim is 1492' long x 572' wide.

Monuments are 1-1/2" x 1-1/2" x 5' wood posts projecting at least four feet above the ground. Location monuments are generally set 20' inside the North or South endline along the center of each claim unless otherwise depicted.

RECEIVED
 BLM AZ STATE OFFICE
 2017 JAN 31 P 1:16
 PHOENIX, ARIZONA

When recorded return to:
Rio Tinto
Attn: Kennecott Exploration Company – Land Dept.
4700 Daybreak Parkway
South Jordan, UT 84009

ARIZONA NOTICE OF LOCATION
(LODE CLAIM)

NOTICE IS HEREBY GIVEN THAT KENNECOTT EXPLORATION COMPANY, whose mailing address is 4700 Daybreak Parkway, South Jordan, Utah 84009 by its undersigned representative, makes this location of the MF124 Lode Mining Claim, in Santa Cruz County, Arizona.

The general course of the claim is from the North to South, and said claim is within the:

<u>Quarter</u>	<u>Section</u>	<u>Township</u>	<u>Range</u>
NW	16	21S	15E

G&SRM, Santa Cruz County, Arizona.

This claim is 1492 feet in length and 572 feet in width. This Notice of Location is posted on the centerline of the claim. The claim runs from the location monument on which this Notice is posted 20 feet in a north direction to the North end line and 1472 feet in a south direction to the South end line. The claim boundaries are marked by six monuments, one at each corner and one at the center of each endline. The location monument on which this Notice is posted is situated within Section 16, Township 21S, Range 15E, G&SRM, Santa Cruz County, Arizona and is approximately 18917 feet West and 21037 feet North from the NE corner of Section 1, Township 22 South, Range 15 East, G&SRM, Santa Cruz County, Arizona.

The undersigned claims the ground as depicted on the map that is attached to a copy of this Notice of Location filed in the office of the County Recorder, Santa Cruz County, Arizona.

The claim has been monumented in accordance with State and Federal law. Corner, end centers and location monuments are posts, 1-1/2" x 1-1/2" x 5' projecting at least 4' above the ground.

Located, dated and posted on the ground the 6 day of December, 2016.

KENNECOTT EXPLORATION COMPANY



By: Donna J. Fischer, for and in behalf of Kennecott Exploration Company

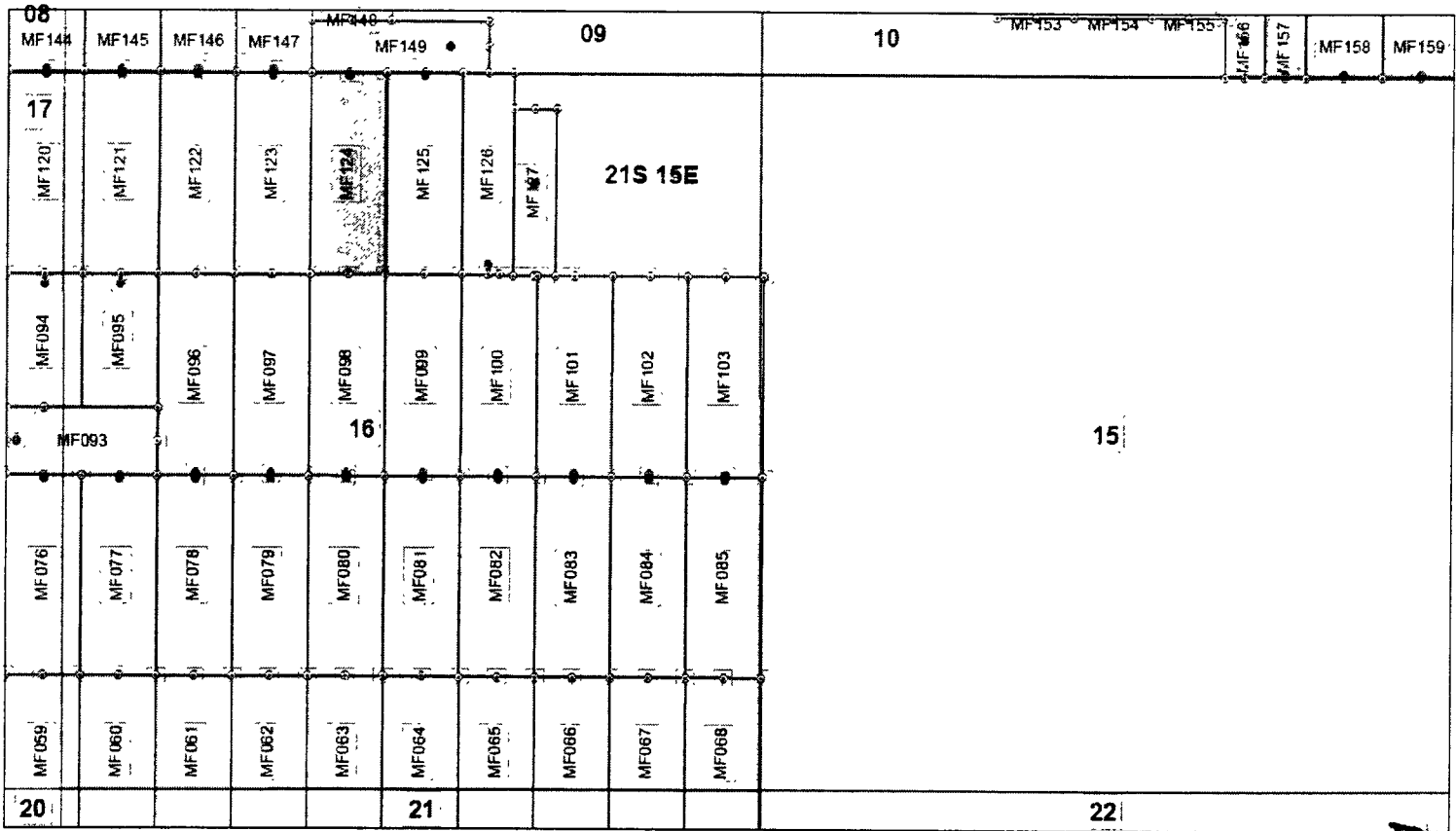
PHOENIX, ARIZONA

2017 JAN 31 P 1:16

RECEIVED
BLM AZ STATE OFFICE

AMC 441370

Lode Mining Claim Map of the MF124 Lode Claim,
attached to and made a part of the Location Notice



Mansfield Lode Mining Claims
T21S, R15E, G&SRM
Santa Cruz County, Arizona
Located November 17, 2016 - December 6, 2016

Mansfield Claim Block, Arizona Map 3

Claims Filed By
Kennecott Exploration
Company
4700 Daybreak Parkway
South Jordan, UT 84009

Map Scale: 1" = 1,000'



AM0441370

The Claim is located in: Section 16, Township 21S, Range 15E, G&SRM, Santa Cruz County, Arizona.

TIE: The Location Monument of this claim is approximately 18917 feet West and 21037 feet North from the NE corner of Section 1, T22S, R15E, G&SRM, Santa Cruz County, Arizona. The claim is 1492' long x 572' wide.

Monuments are 1-1/2" x 1-1/2" x 5' wood posts projecting at least four feet above the ground. Location monuments are generally set 20' inside the North or South endline along the center of each claim unless otherwise depicted.

RECEIVED
 BLM STATE OFFICE
 2016 JAN 31 P 1:16
 PHOENIX, ARIZONA

When recorded return to:
Rio Tinto
Attn: Kennecott Exploration Company – Land Dept.
4700 Daybreak Parkway
South Jordan, UT 84009

ARIZONA NOTICE OF LOCATION
(LODE CLAIM)

NOTICE IS HEREBY GIVEN THAT KENNECOTT EXPLORATION COMPANY, whose mailing address is 4700 Daybreak Parkway, South Jordan, Utah 84009 by its undersigned representative, makes this location of the MF125 Lode Mining Claim, in Santa Cruz County, Arizona.

The general course of the claim is from the North to South, and said claim is within the:

<u>Quarter</u>	<u>Section</u>	<u>Township</u>	<u>Range</u>
NE	16	21S	15E
NW	16	21S	15E

G&SRM, Santa Cruz County, Arizona.


This claim is 1492 feet in length and 572 feet in width. This Notice of Location is posted on the centerline of the claim. The claim runs from the location monument on which this Notice is posted 20 feet in a north direction to the North end line and 1472 feet in a south direction to the South end line. The claim boundaries are marked by six monuments, one at each corner and one at the center of each endline. The location monument on which this Notice is posted is situated within Section 16, Township 21S, Range 15E, G&SRM, Santa Cruz County, Arizona and is approximately 18345 feet West and 21037 feet North from the NE corner of Section 1, Township 22 South, Range 15 East, G&SRM, Santa Cruz County, Arizona.

The undersigned claims the ground as depicted on the map that is attached to a copy of this Notice of Location filed in the office of the County Recorder, Santa Cruz County, Arizona.

The claim has been monumented in accordance with State and Federal law. Corner, end centers and location monuments are posts, 1-1/2" x 1-1/2" x 5' projecting at least 4' above the ground.

Located, dated and posted on the ground the 6 day of December, 2016.

KENNECOTT EXPLORATION COMPANY


By: Donna J. Fischer, for and in behalf of Kennecott Exploration Company

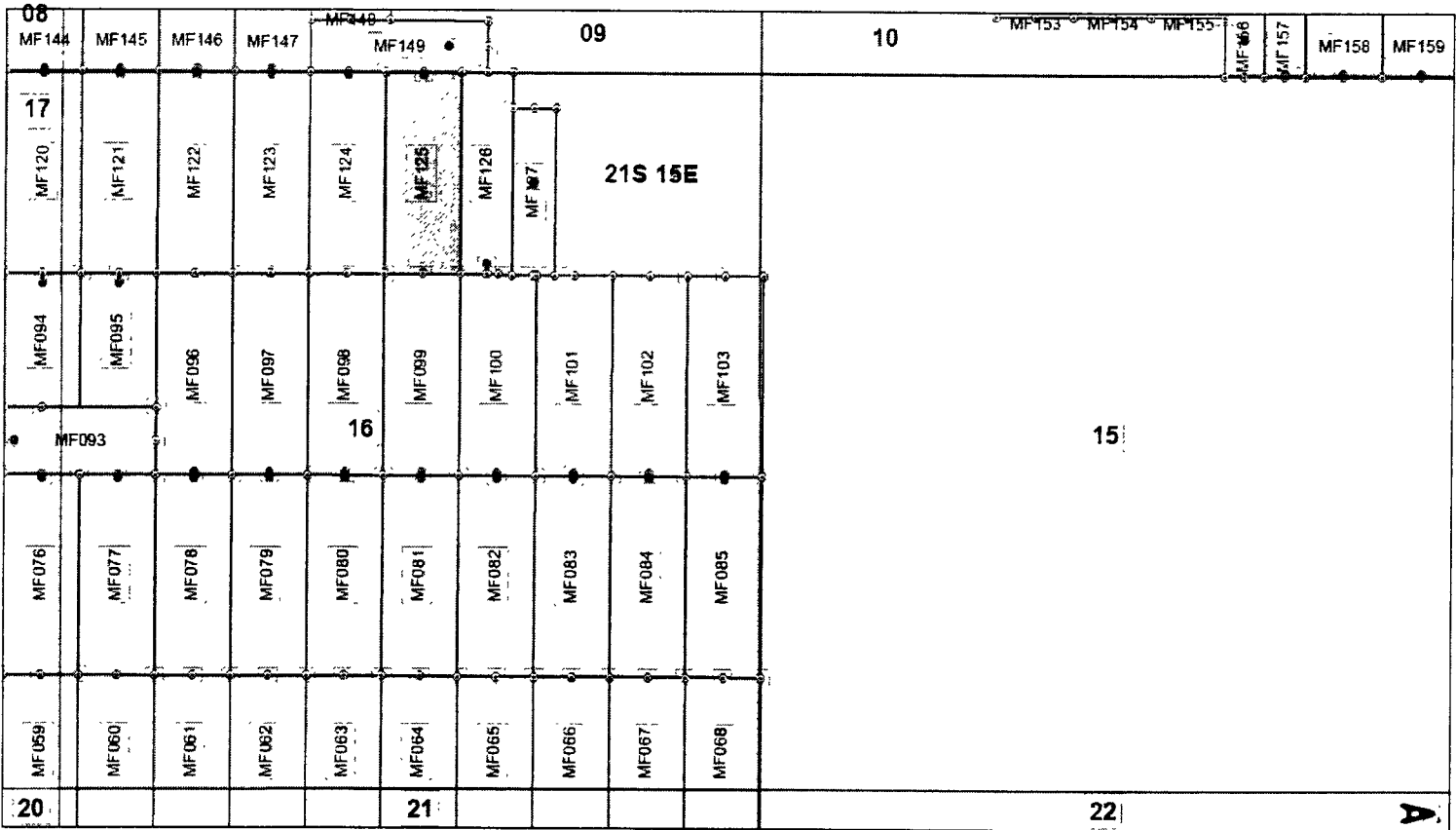
PHOENIX, ARIZONA

2017 JAN 31 10:16

RECEIVED
BLM AZ STATE OFFICE

AM0413711

Lode Mining Claim Map of the MF125 Lode Claim,
attached to and made a part of the Location Notice



Mansfield Lode Mining Claims
T21S, R15E, G&SRM
Santa Cruz County, Arizona
Located November 17, 2016 - December 6, 2016

Mansfield Claim Block, Arizona Map 3

Claims Filed By
Kennecott Exploration
Company
4700 Daybreak Parkway
South Jordan, UT 84009

Map Scale: 1" = 1,000'



AM04413711

The Claim is located in: Section 16, Township 21S, Range 15E, G&SRM, Santa Cruz County, Arizona.

TIE: The Location Monument of this claim is approximately 18345 feet West and 21037 feet North from the NE corner of Section 1, T22S, R15E, G&SRM, Santa Cruz County, Arizona. The claim is 1492' long x 572' wide.

Monuments are 1-1/2" x 1-1/2" x 5' wood posts projecting at least four feet above the ground. Location monuments are generally set 20' inside the North or South endline along the center of each claim unless otherwise depicted.

RECEIVED
 BLM AZ STATE OFFICE
 2011 JAN 31 P 1:16
 PHOENIX, ARIZONA

When recorded return to:
Rio Tinto
Attn: Kennecott Exploration Company – Land Dept.
4700 Daybreak Parkway
South Jordan, UT 84009

ARIZONA NOTICE OF LOCATION
(LODE CLAIM)

NOTICE IS HEREBY GIVEN THAT KENNECOTT EXPLORATION COMPANY, whose mailing address is 4700 Daybreak Parkway, South Jordan, Utah 84009 by its undersigned representative, makes this location of the MF126 Lode Mining Claim, in Santa Cruz County, Arizona.

The general course of the claim is from the North to South, and said claim is within the:

<u>Quarter</u>	<u>Section</u>	<u>Township</u>	<u>Range</u>
NE	16	21S	15E

G&SRM, Santa Cruz County, Arizona.


This claim is 1492 feet in length and 388 feet in width. This Notice of Location is posted on the centerline of the claim. The claim runs from the location monument on which this Notice is posted 20 feet in a south direction to the South end line and 1472 feet in a north direction to the North end line. The claim boundaries are marked by six monuments, one at each corner and one at the center of each endline. The location monument on which this Notice is posted is situated within Section 16, Township 21S, Range 15E, G&SRM, Santa Cruz County, Arizona and is approximately 17866 feet West and 19640 feet North from the NE corner of Section 1, Township 22 South, Range 15 East, G&SRM, Santa Cruz County, Arizona.

The undersigned claims the ground as depicted on the map that is attached to a copy of this Notice of Location filed in the office of the County Recorder, Santa Cruz County, Arizona.

The claim has been monumented in accordance with State and Federal law. Corner, end centers and location monuments are posts, 1-1/2" x 1-1/2" x 5' projecting at least 4' above the ground.

Located, dated and posted on the ground the 6 day of December, 2016.

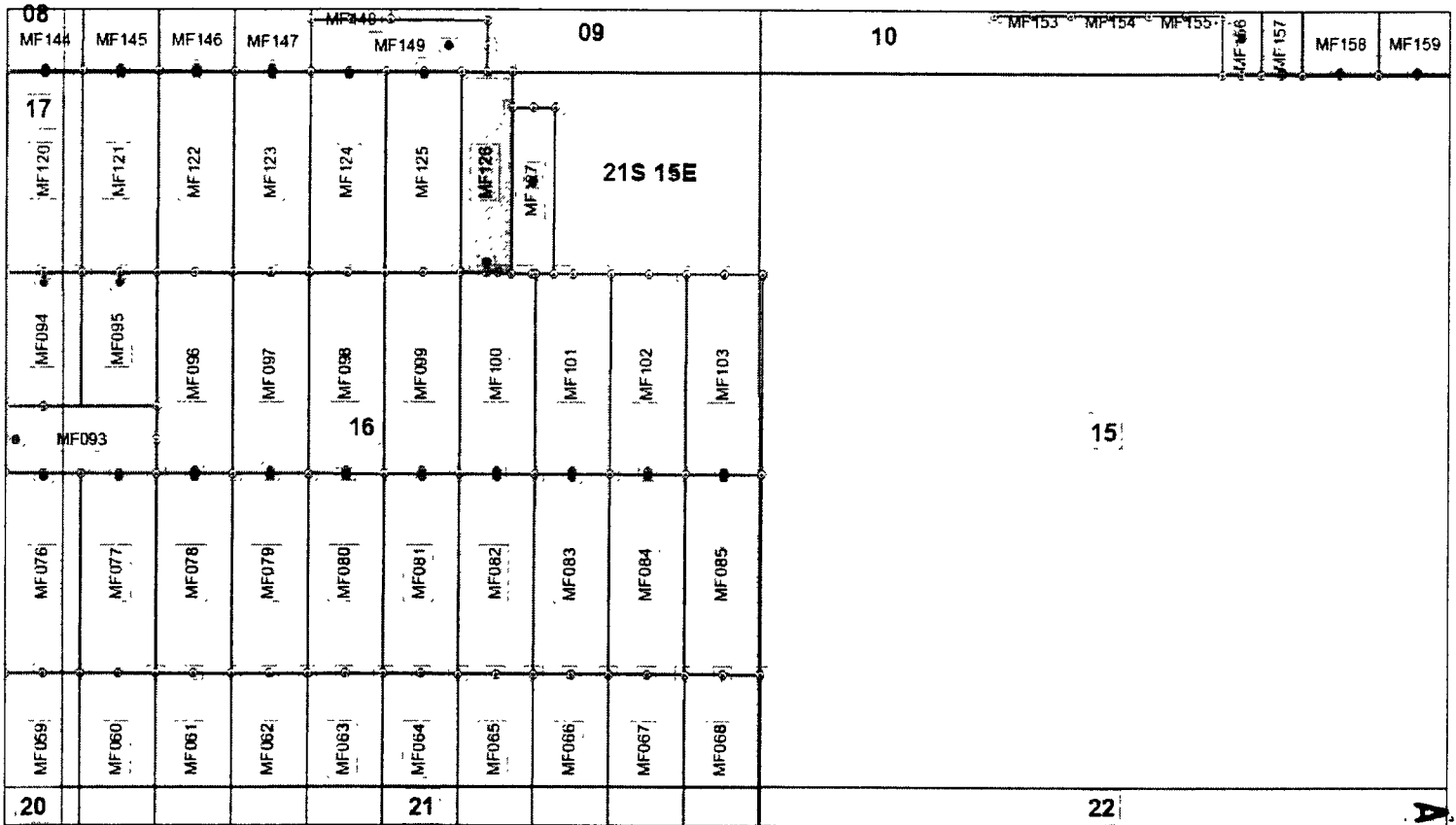
KENNECOTT EXPLORATION COMPANY


By: Donna J. Fischer, for and in behalf of Kennecott Exploration Company

RECEIVED
BLM AZ STATE OFFICE
2017 JAN 31 P 1:16
PIQUE, ARIZONA

AMC441372

Lode Mining Claim Map of the MF126 Lode Claim,
attached to and made a part of the Location Notice



Mansfield Lode Mining Claims
T21S, R15E, G&SRM
Santa Cruz County, Arizona
Located November 17, 2016 - December 6, 2016

Mansfield Claim Block, Arizona Map 3

Claims Filed By
Kennecott Exploration
Company
4700 Daybreak Parkway
South Jordan, UT 84009

Map Scale: 1" = 1,000'



AN0441312

The Claim is located in: Section 16, Township 21S, Range 15E, G&SRM, Santa Cruz County, Arizona.

TIE: The Location Monument of this claim is approximately 17866 feet West and 19640 feet North from the NE corner of Section 1, T22S, R15E, G&SRM, Santa Cruz County, Arizona. The claim is 1492' long x 388' wide.

Monuments are 1-1/2" x 1-1/2" x 5' wood posts projecting at least four feet above the ground. Location monuments are generally set 20' inside the North or South endline along the center of each claim unless otherwise depicted.

RECEIVED
BLM AZ STATE OFFICE
2017 JAN 31 P 1:16
PHOENIX, ARIZONA

When recorded return to:
Rio Tinto
Attn: Kennecott Exploration Company – Land Dept.
4700 Daybreak Parkway
South Jordan, UT 84009

ARIZONA NOTICE OF LOCATION
(LODE CLAIM)

NOTICE IS HEREBY GIVEN THAT KENNECOTT EXPLORATION COMPANY, whose mailing address is 4700 Daybreak Parkway, South Jordan, Utah 84009 by its undersigned representative, makes this location of the MF127 Lode Mining Claim, in Santa Cruz County, Arizona.

The general course of the claim is from the North to South, and said claim is within the:

<u>Quarter</u>	<u>Section</u>	<u>Township</u>	<u>Range</u>
NE	16	21S	15E

G&SRM, Santa Cruz County, Arizona.


This claim is 1226 feet in length and 321 feet in width. This Notice of Location is posted on the centerline of the claim. The claim runs from the location monument on which this Notice is posted 545 feet in a north direction to the North end line and 681 feet in a south direction to the South end line. The claim boundaries are marked by six monuments, one at each corner and one at the center of each endline. The location monument on which this Notice is posted is situated within Section 16, Township 21S, Range 15E, G&SRM, Santa Cruz County, Arizona and is approximately 17511 feet West and 20247 feet North from the NE corner of Section 1, Township 22 South, Range 15 East, G&SRM, Santa Cruz County, Arizona.

The undersigned claims the ground as depicted on the map that is attached to a copy of this Notice of Location filed in the office of the County Recorder, Santa Cruz County, Arizona.

The claim has been monumented in accordance with State and Federal law. Corner, end centers and location monuments are posts, 1-1/2" x 1-1/2" x 5' projecting at least 4' above the ground.

Located, dated and posted on the ground the 6 day of December, 2016.

KENNECOTT EXPLORATION COMPANY



By: Donna J. Fischer, for and in behalf of Kennecott Exploration Company

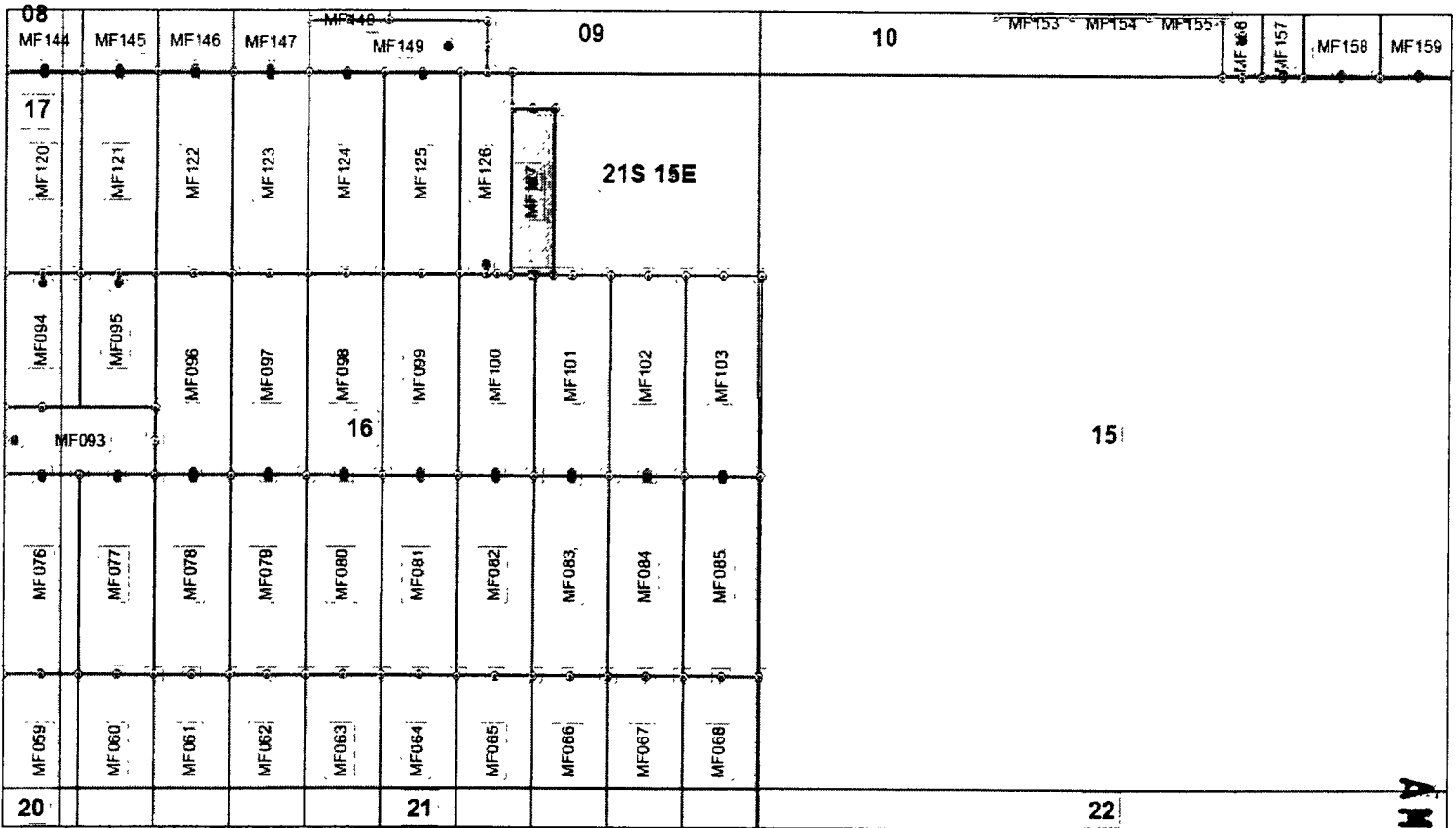
PHOENIX, ARIZONA

2017 JAN 31 PM 1:16

RECEIVED
BLM AZ STATE OFFICE

AM0441373

Lode Mining Claim Map of the MF127 Lode Claim,
attached to and made a part of the Location Notice



Mansfield Lode Mining Claims
T21S, R15E, G&SRM
Santa Cruz County, Arizona
Located November 17, 2016 - December 6, 2016

Mansfield Claim Block, Arizona Map 3

Claims Filed By
Kennecott Exploration
Company
4700 Daybreak Parkway
South Jordan, UT 84009

Map Scale: 1" = 1,000'



AMC441373

The Claim is located in: Section 16, Township 21S, Range 15E, G&SRM, Santa Cruz County, Arizona.

TIE: The Location Monument of this claim is approximately 17511 feet West and 20247 feet North from the NE corner of Section 1, T22S, R15E, G&SRM, Santa Cruz County, Arizona. The claim is 1226' long x 321' wide.

Monuments are 1-1/2" x 1-1/2" x 5' wood posts projecting at least four feet above the ground. Location monuments are generally set 20' inside the North or South endline along the center of each claim unless otherwise depicted.

RECEIVED
BLM SAZ STATE OFFICE
JAN 31 P 1:17
TUCSON, ARIZONA

When recorded return to:
Rio Tinto
Attn: Kennecott Exploration Company – Land Dept.
4700 Daybreak Parkway
South Jordan, UT 84009

ARIZONA NOTICE OF LOCATION
(LODE CLAIM)

NOTICE IS HEREBY GIVEN THAT KENNECOTT EXPLORATION COMPANY, whose mailing address is 4700 Daybreak Parkway, South Jordan, Utah 84009 by its undersigned representative, makes this location of the MF128 Lode Mining Claim, in Santa Cruz County, Arizona.

The general course of the claim is from the North to South, and said claim is within the:

<u>Quarter</u>	<u>Section</u>	<u>Township</u>	<u>Range</u>
SW	7	21S	15E
NW	18	21S	15E

G&SRM, Santa Cruz County, Arizona.


This claim is 599 feet in length and 534 feet in width. This Notice of Location is posted on the centerline of the claim. The claim runs from the location monument on which this Notice is posted 20 feet in a south direction to the South end line and 579 feet in a north direction to the North end line. The claim boundaries are marked by six monuments, one at each corner and one at the center of each endline. The location monument on which this Notice is posted is situated within Section 7, Township 21S, Range 15E, G&SRM, Santa Cruz County, Arizona and is approximately 30034 feet West and 21078 feet North from the NE corner of Section 1, Township 22 South, Range 15 East, G&SRM, Santa Cruz County, Arizona.

The undersigned claims the ground as depicted on the map that is attached to a copy of this Notice of Location filed in the office of the County Recorder, Santa Cruz County, Arizona.

The claim has been monumented in accordance with State and Federal law. Corner, end centers and location monuments are posts, 1-1/2" x 1-1/2" x 5' projecting at least 4' above the ground.

Located, dated and posted on the ground the 16 day of November, 2016.

KENNECOTT EXPLORATION COMPANY

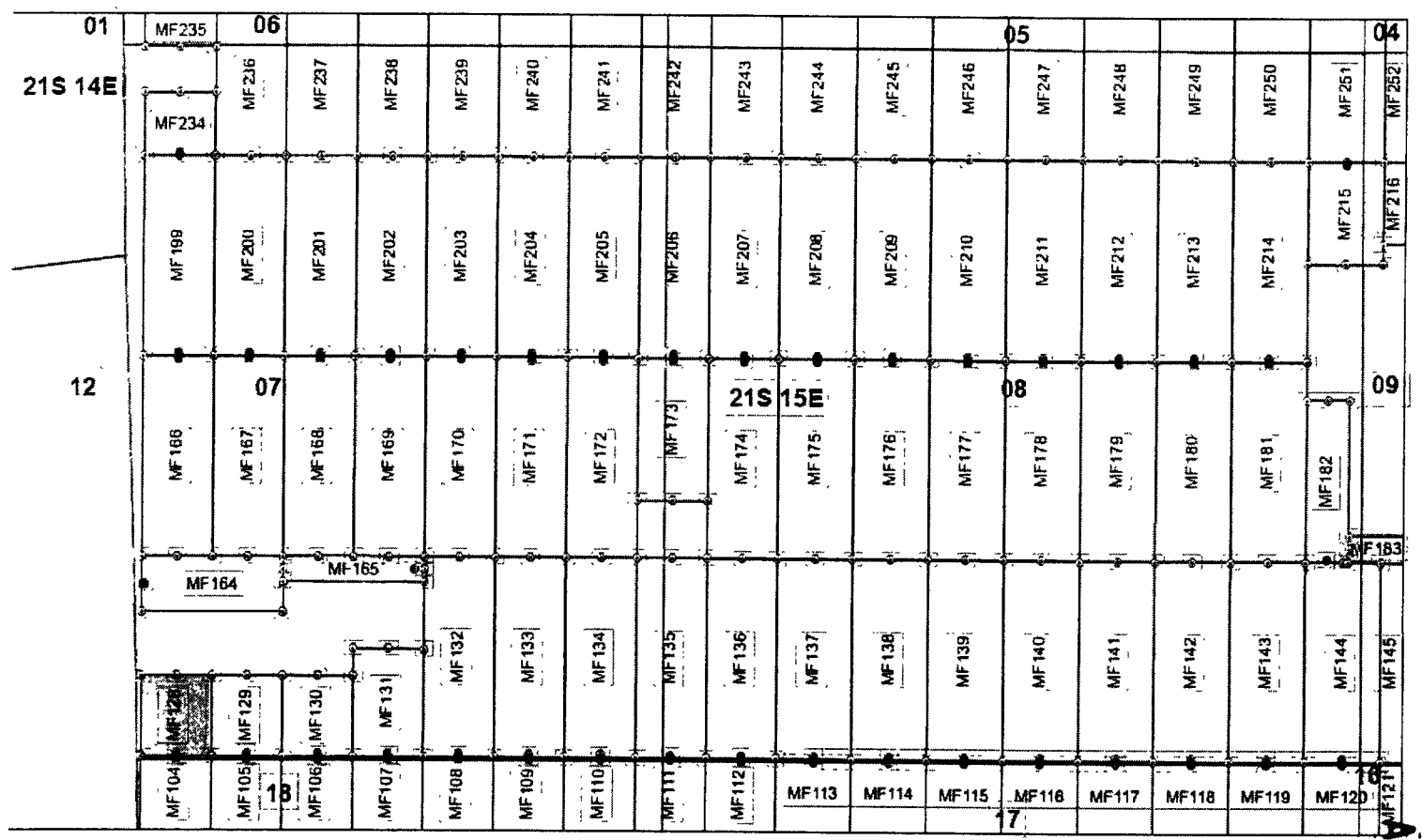


By: Donna J. Fischer, for and in behalf of Kennecott Exploration Company

RECEIVED
BLM AZ STATE OFFICE
2017 JAN 31 P 1:17
PHOENIX, ARIZONA

ANG441374


Lode Mining Claim Map of the MF128 Lode Claim,
attached to and made a part of the Location Notice



Mansfield Lode Mining Claims
T21S, R15E, G&SRM
Santa Cruz County, Arizona
Located November 16, 2016 - January 6, 2017

Mansfield Claim Block, Arizona Map 5

Claims Filed By-
Kennecott Exploration
Company
4700 Daybreak Parkway,
South Jordan, UT 84009

Map Scale: 1" = 1,000' 

The Claim is located in: Section 7, Township 21S, Range 15E, G&SRM, Santa Cruz County, Arizona.

TIE: The Location Monument of this claim is approximately 30034 feet West and 21078 feet North from the NE corner of Section 1, T22S, R15E, G&SRM, Santa Cruz County, Arizona. The claim is 599' long x 534' wide.

Monuments are 1-1/2" x 1-1/2" x 5' wood posts projecting at least four feet above the ground. Location monuments are generally set 20' inside the North or South endline along the center of each claim, unless otherwise depicted.

RECEIVED
 BLM AZ STATE OFFICE
 2016 JAN 31 P 1:17
 PHOENIX, ARIZONA

2016 JAN 31 P 1:17
 PHOENIX, ARIZONA

When recorded return to:
Rio Tinto
Attn: Kennecott Exploration Company – Land Dept.
4700 Daybreak Parkway
South Jordan, UT 84009

ARIZONA NOTICE OF LOCATION
(LODE CLAIM)

NOTICE IS HEREBY GIVEN THAT KENNECOTT EXPLORATION COMPANY, whose mailing address is 4700 Daybreak Parkway, South Jordan, Utah 84009 by its undersigned representative, makes this location of the MF129 Lode Mining Claim, in Santa Cruz County, Arizona.

The general course of the claim is from the North to South, and said claim is within the:

<u>Quarter</u>	<u>Section</u>	<u>Township</u>	<u>Range</u>
SW	7	21S	15E
NW	18	21S	15E

G&SRM, Santa Cruz County, Arizona.


This claim is 599 feet in length and 534 feet in width. This Notice of Location is posted on the centerline of the claim. The claim runs from the location monument on which this Notice is posted 20 feet in a south direction to the South end line and 579 feet in a north direction to the North end line. The claim boundaries are marked by six monuments, one at each corner and one at the center of each endline. The location monument on which this Notice is posted is situated within Section 7, Township 21S, Range 15E, G&SRM, Santa Cruz County, Arizona and is approximately 29500 feet West and 21078 feet North from the NE corner of Section 1, Township 22 South, Range 15 East, G&SRM, Santa Cruz County, Arizona.

The undersigned claims the ground as depicted on the map that is attached to a copy of this Notice of Location filed in the office of the County Recorder, Santa Cruz County, Arizona.

The claim has been monumented in accordance with State and Federal law. Corner, end centers and location monuments are posts, 1-1/2" x 1-1/2" x 5' projecting at least 4' above the ground.

Located, dated and posted on the ground the 16 day of November, 2016

KENNECOTT EXPLORATION COMPANY


By: Donna J. Fischer, for and in behalf of Kennecott Exploration Company

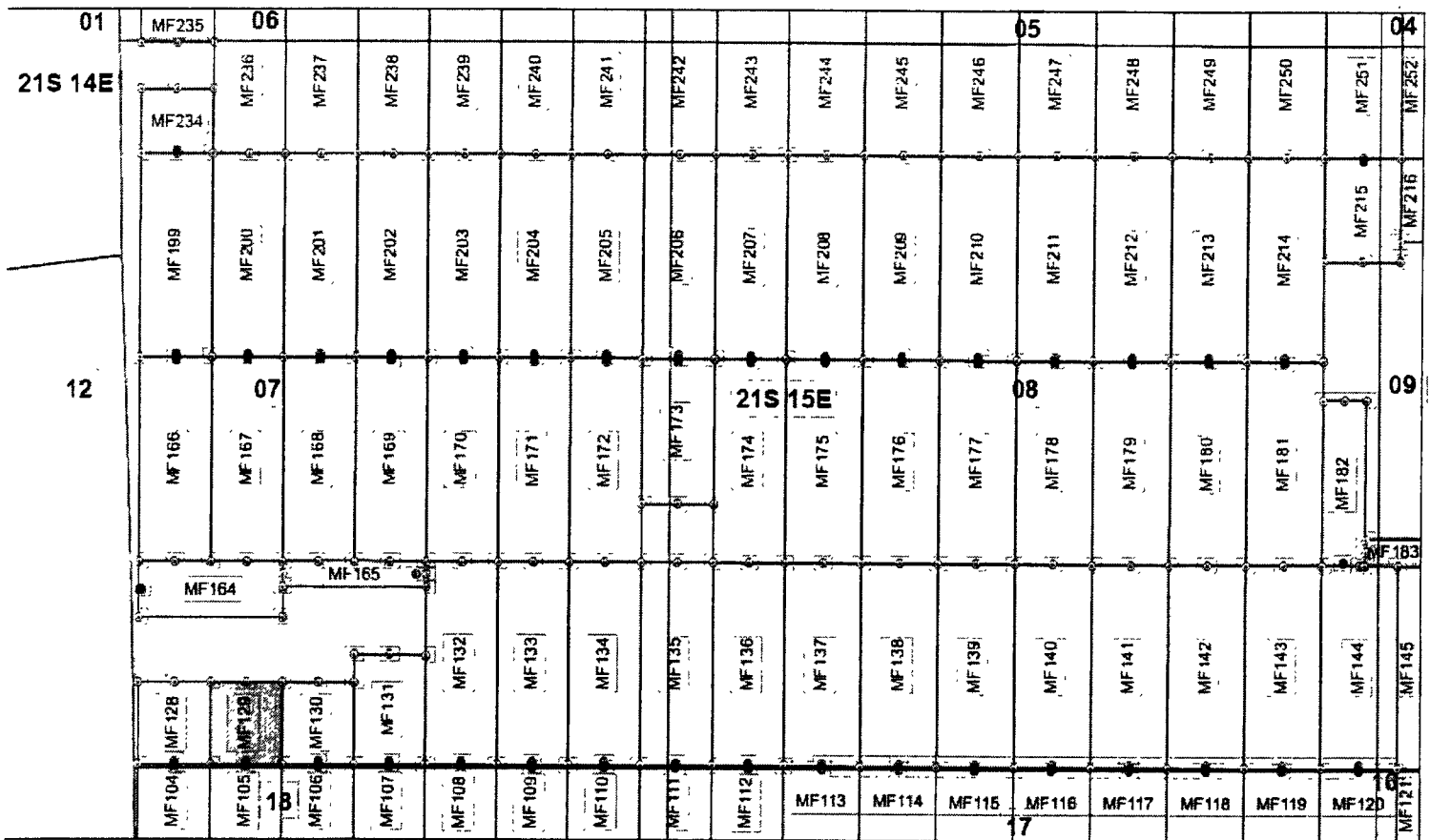
PHOENIX, ARIZONA

2017 JAN 31 PM: 17

RECEIVED
BLM AZ STATE OFFICE

AM041378

Lode Mining Claim Map of the MF129 Lode Claim,
attached to and made a part of the Location Notice



Mansfield Lode Mining Claims
T21S, R15E, G&SRM
Santa Cruz County, Arizona
Located November 16, 2016 - January 6, 2017

Mansfield Claim Block, Arizona Map 5

Claims Filed By-
Kennecott Exploration
Company
4700 Daybreak Parkway
South Jordan, UT 84009

Map Scale: 1" = 1,000'



The Claim is located in: Section 7, Township 21S, Range 15E, G&SRM, Santa Cruz County, Arizona.

TIE: The Location Monument of this claim is approximately 29500 feet West and 21078 feet North from the NE corner of Section 1, T22S, R15E, G&SRM, Santa Cruz County, Arizona. The claim is 599' long x 534' wide.

Monuments are 1-1/2" x 1-1/2" x 5' wood posts projecting at least four feet above the ground. Location monuments are generally set 20' inside the North or South endline along the center of each claim, unless otherwise depicted.

RECEIVED
 BLM STATE OFFICE
 2016 JAN 31 P 1:17
 FORT HAVEN, ARIZONA

AN0441378

When recorded return to:
Rio Tinto
Attn: Kennecott Exploration Company – Land Dept.
4700 Daybreak Parkway
South Jordan, UT 84009

ARIZONA NOTICE OF LOCATION
(LODE CLAIM)

NOTICE IS HEREBY GIVEN THAT KENNECOTT EXPLORATION COMPANY, whose mailing address is 4700 Daybreak Parkway, South Jordan, Utah 84009 by its undersigned representative, makes this location of the MF130 Lode Mining Claim, in Santa Cruz County, Arizona.

The general course of the claim is from the North to South, and said claim is within the:

<u>Quarter</u>	<u>Section</u>	<u>Township</u>	<u>Range</u>
SW	7	21S	15E
SE	7	21S	15E
NE	18	21S	15E
NW	18	21S	15E

G&SRM, Santa Cruz County, Arizona.

This claim is 599 feet in length and 534 feet in width. This Notice of Location is posted on the centerline of the claim. The claim runs from the location monument on which this Notice is posted 20 feet in a south direction to the South end line and 579 feet in a north direction to the North end line. The claim boundaries are marked by six monuments, one at each corner and one at the center of each endline. The location monument on which this Notice is posted is situated within Section 7, Township 21S, Range 15E, G&SRM, Santa Cruz County, Arizona and is approximately 28965 feet West and 21078 feet North from the NE corner of Section 1, Township 22 South, Range 15 East, G&SRM, Santa Cruz County, Arizona.

The undersigned claims the ground as depicted on the map that is attached to a copy of this Notice of Location filed in the office of the County Recorder, Santa Cruz County, Arizona.

The claim has been monumented in accordance with State and Federal law. Corner, end centers and location monuments are posts, 1-1/2" x 1-1/2" x 5' projecting at least 4' above the ground.

Located, dated and posted on the ground the 16 day of November, 2016.

KENNECOTT EXPLORATION COMPANY

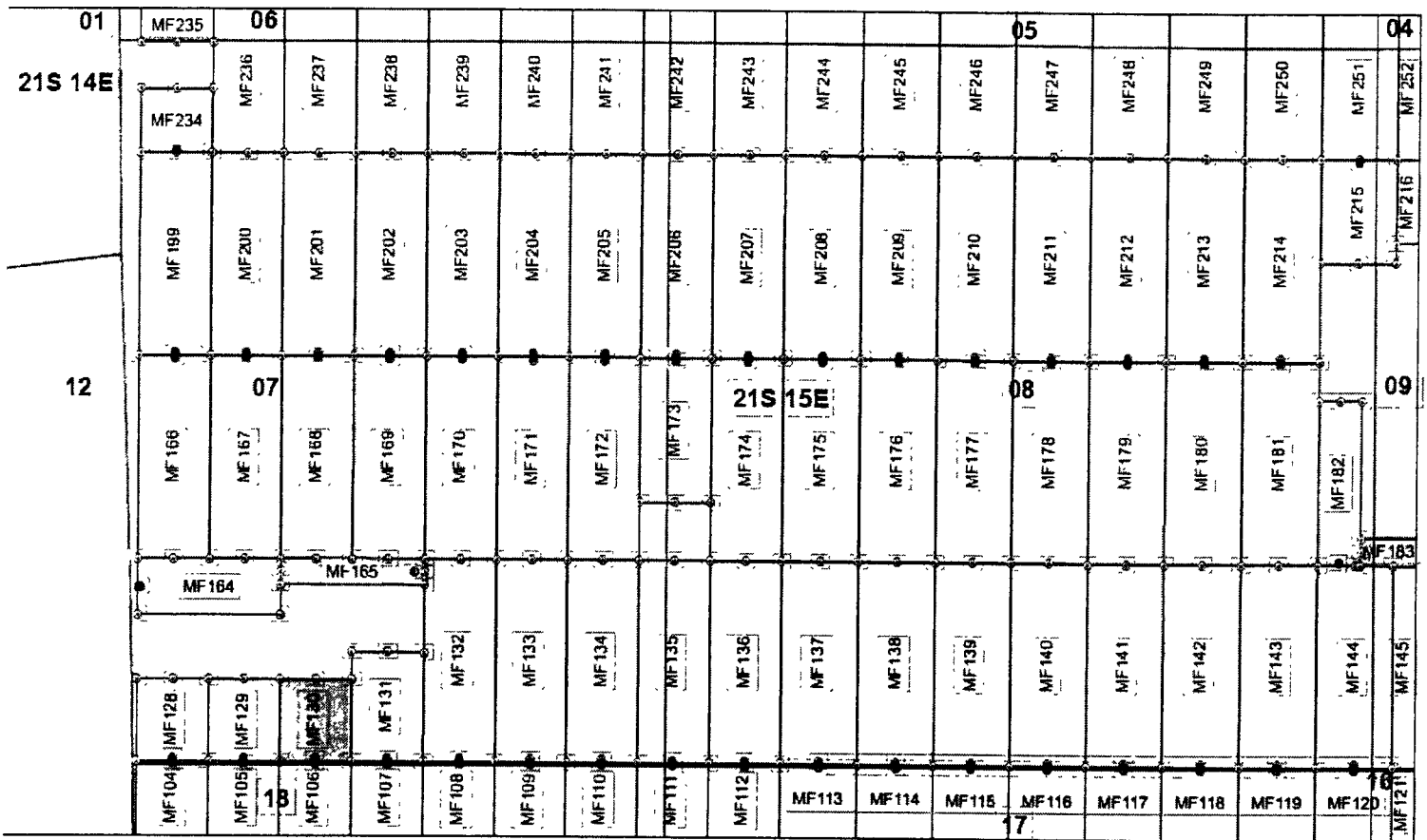


By: Donna J. Fischer, for and in behalf of Kennecott Exploration Company

RECEIVED
BLMAZ STATE OFFICE
2017 JAN 31 P 1:17
PHOENIX, ARIZONA

AMG441376

Lode Mining Claim Map of the MF130 Lode Claim,
attached to and made a part of the Location Notice



Mansfield Lode Mining Claims
T21S, R15E, G&SRM
Santa Cruz County, Arizona
Located November 16, 2016 - January 6, 2017

Mansfield Claim Block, Arizona Map 51

Claims Filed By-
Kennecott Exploration
Company
4700 Daybreak Parkway
South Jordan, UT 84009

Map Scale: 1" = 1,000'



The Claim is located in: Section 7, Township 21S, Range 15E, G&SRM, Santa Cruz County, Arizona.

TIE: The Location Monument of this claim is approximately 28965 feet West and 21078 feet North from the NE corner of Section 1, T22S, R15E, G&SRM, Santa Cruz County, Arizona. The claim is 599' long x 534' wide.

Monuments are 1-1/2" x 1-1/2" x 5' wood posts projecting at least four feet above the ground. Location monuments are generally set 20' inside the North or South endline along the center of each claim, unless otherwise depicted.

RECEIVED
BLM STATE OFFICE
2018 JAN 31 P 1:17
PHOENIX, ARIZONA

AM0441376

When recorded return to:
Rio Tinto
Attn: Kennecott Exploration Company – Land Dept.
4700 Daybreak Parkway
South Jordan, UT 84009

ARIZONA NOTICE OF LOCATION
(LODE CLAIM)

NOTICE IS HEREBY GIVEN THAT KENNECOTT EXPLORATION COMPANY, whose mailing address is 4700 Daybreak Parkway, South Jordan, Utah 84009 by its undersigned representative, makes this location of the MF131 Lode Mining Claim, in Santa Cruz County, Arizona.

The general course of the claim is from the North to South, and said claim is within the:

<u>Quarter</u>	<u>Section</u>	<u>Township</u>	<u>Range</u>
SE	7	21S	15E

G&SRM, Santa Cruz County, Arizona.


This claim is 801 feet in length and 534 feet in width. This Notice of Location is posted on the centerline of the claim. The claim runs from the location monument on which this Notice is posted 20 feet in a south direction to the South end line and 781 feet in a north direction to the North end line. The claim boundaries are marked by six monuments, one at each corner and one at the center of each endline. The location monument on which this Notice is posted is situated within Section 7, Township 21S, Range 15E, G&SRM, Santa Cruz County, Arizona and is approximately 28431 feet West and 21078 feet North from the NE corner of Section 1, Township 22 South, Range 15 East, G&SRM, Santa Cruz County, Arizona.

The undersigned claims the ground as depicted on the map that is attached to a copy of this Notice of Location filed in the office of the County Recorder, Santa Cruz County, Arizona.

The claim has been monumented in accordance with State and Federal law. Corner, end centers and location monuments are posts, 1-1/2" x 1-1/2" x 5' projecting at least 4' above the ground.

Located, dated and posted on the ground the 16 day of November, 2016.

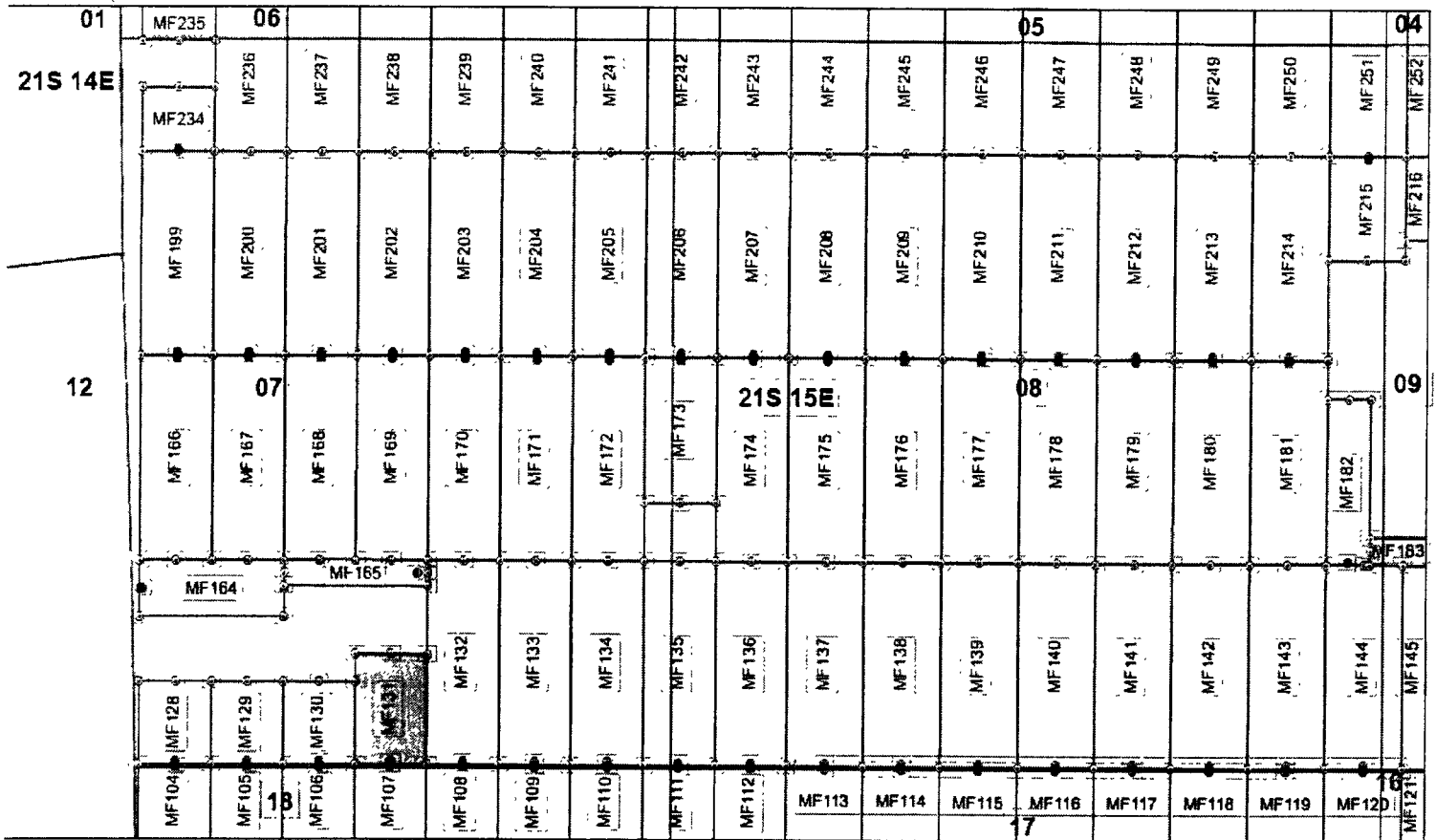
KENNECOTT EXPLORATION COMPANY


By: Donna J. Fischer, for and in behalf of Kennecott Exploration Company

RECEIVED
BLM AZ STATE OFFICE
2011 JAN 31 P 1:17
PHOENIX, ARIZONA

AN041377

Lode Mining Claim Map of the MF131 Lode Claim,
attached to and made a part of the Location Notice



Mansfield Lode Mining Claims
T21S, R15E, G&SRM
Santa Cruz County, Arizona
Located November 16, 2016 - January 6, 2017

Mansfield Claim Block, Arizona Map 51

Claims Filed By-
Kennecott Exploration
Company
4700 Daybreak Parkway
South Jordan, UT 84009

Map Scale: 1" = 1,000'



The Claim is located in: Section 7, Township 21S, Range 15E, G&SRM, Santa Cruz County, Arizona.

TIE: The Location Monument of this claim is approximately 28431 feet West and 21078 feet North from the NE corner of Section 1, T22S, R15E, G&SRM, Santa Cruz County, Arizona. The claim is 801' long x 534' wide.

Monuments are 1-1/2" x 1-1/2" x 5' wood posts projecting at least four feet above the ground. Location monuments are generally set 20' inside the North or South endline along the center of each claim, unless otherwise depicted.

RECEIVED
 BLM STATE OFFICE
 2017 JAN 31 P 1:17
 PUEBLO, ARIZONA

1181377404

When recorded return to:
Rio Tinto
Attn: Kennecott Exploration Company – Land Dept.
4700 Daybreak Parkway
South Jordan, UT 84009

ARIZONA NOTICE OF LOCATION
(LODE CLAIM)

NOTICE IS HEREBY GIVEN THAT KENNECOTT EXPLORATION COMPANY, whose mailing address is 4700 Daybreak Parkway, South Jordan, Utah 84009 by its undersigned representative, makes this location of the MF132 Lode Mining Claim, in Santa Cruz County, Arizona.

The general course of the claim is from the North to South, and said claim is within the:

<u>Quarter</u>	<u>Section</u>	<u>Township</u>	<u>Range</u>
SE	7	21S	15E

G&SRM, Santa Cruz County, Arizona.


This claim is 1480 feet in length and 534 feet in width. This Notice of Location is posted on the centerline of the claim. The claim runs from the location monument on which this Notice is posted 20 feet in a south direction to the South end line and 1460 feet in a north direction to the North end line. The claim boundaries are marked by six monuments, one at each corner and one at the center of each endline. The location monument on which this Notice is posted is situated within Section 7, Township 21S, Range 15E, G&SRM, Santa Cruz County, Arizona and is approximately 27896 feet West and 21078 feet North from the NE corner of Section 1, Township 22 South, Range 15 East, G&SRM, Santa Cruz County, Arizona.

The undersigned claims the ground as depicted on the map that is attached to a copy of this Notice of Location filed in the office of the County Recorder, Santa Cruz County, Arizona.

The claim has been monumented in accordance with State and Federal law. Corner, end centers and location monuments are posts, 1-1/2" x 1-1/2" x 5' projecting at least 4' above the ground.

Located, dated and posted on the ground the 16 day of November, 2016.

KENNECOTT EXPLORATION COMPANY


By: Donna J. Fischer, for and in behalf of Kennecott Exploration Company

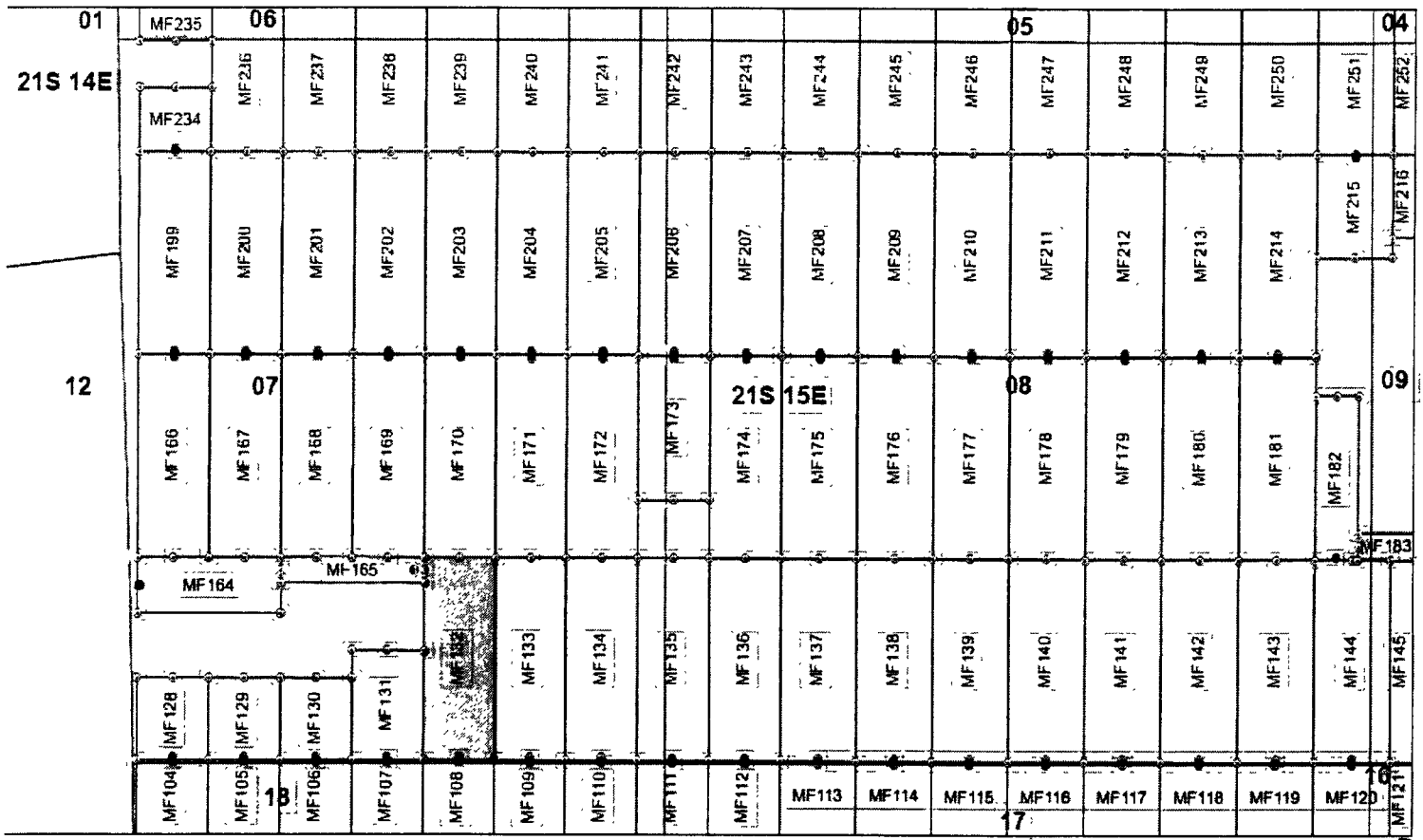
PHOENIX, ARIZONA

2017 JAN 31 10:17

RECEIVED
BLM AZ STATE OFFICE

AM0441378

Lode Mining Claim Map of the MF132 Lode Claim,
attached to and made a part of the Location Notice



Mansfield Lode Mining Claims
T21S, R15E, G&SRM
Santa Cruz County, Arizona
Located November 16, 2016 - January 6, 2017

Mansfield Claim Block, Arizona Map 51

Claims Filed By-
Kennecott Exploration
Company
4700 Daybreak Parkway
South Jordan, UT 84009

Map Scale: 1" = 1,000'



AN041378

The Claim is located in: Section 7, Township 21S, Range 15E, G&SRM, Santa Cruz County, Arizona.

TIE: The Location Monument of this claim is approximately 27896 feet West and 21078 feet North from the NE corner of Section 1, T22S, R15E, G&SRM, Santa Cruz County, Arizona. The claim is 1480' long x 534' wide.

Monuments are 1-1/2" x 1-1/2" x 5' wood posts projecting at least four feet above the ground. Location monuments are generally set 20' inside the North or South endline along the center of each claim unless otherwise depicted.

RECEIVED
 BLM AZ STATE OFFICE
 PHOENIX, ARIZONA
 JAN 31 P 1:17

When recorded return to:
Rio Tinto
Attn: Kennecott Exploration Company – Land Dept.
4700 Daybreak Parkway
South Jordan, UT 84009

ARIZONA NOTICE OF LOCATION
(LODE CLAIM)

NOTICE IS HEREBY GIVEN THAT KENNECOTT EXPLORATION COMPANY, whose mailing address is 4700 Daybreak Parkway, South Jordan, Utah 84009 by its undersigned representative, makes this location of the MF133 Lode Mining Claim, in Santa Cruz County, Arizona.

The general course of the claim is from the North to South, and said claim is within the:

<u>Quarter</u>	<u>Section</u>	<u>Township</u>	<u>Range</u>
SE	7	21S	15E

G&SRM, Santa Cruz County, Arizona.

This claim is 1480 feet in length and 534 feet in width. This Notice of Location is posted on the centerline of the claim. The claim runs from the location monument on which this Notice is posted 20 feet in a south direction to the South end line and 1460 feet in a north direction to the North end line. The claim boundaries are marked by six monuments, one at each corner and one at the center of each endline. The location monument on which this Notice is posted is situated within Section 7, Township 21S, Range 15E, G&SRM, Santa Cruz County, Arizona and is approximately 27362 feet West and 21078 feet North from the NE corner of Section 1, Township 22 South, Range 15 East, G&SRM, Santa Cruz County, Arizona.

The undersigned claims the ground as depicted on the map that is attached to a copy of this Notice of Location filed in the office of the County Recorder, Santa Cruz County, Arizona.

The claim has been monumented in accordance with State and Federal law. Corner, end centers and location monuments are posts, 1-1/2" x 1-1/2" x 5' projecting at least 4' above the ground.

Located, dated and posted on the ground the 16 day of November, 2016.

KENNECOTT EXPLORATION COMPANY

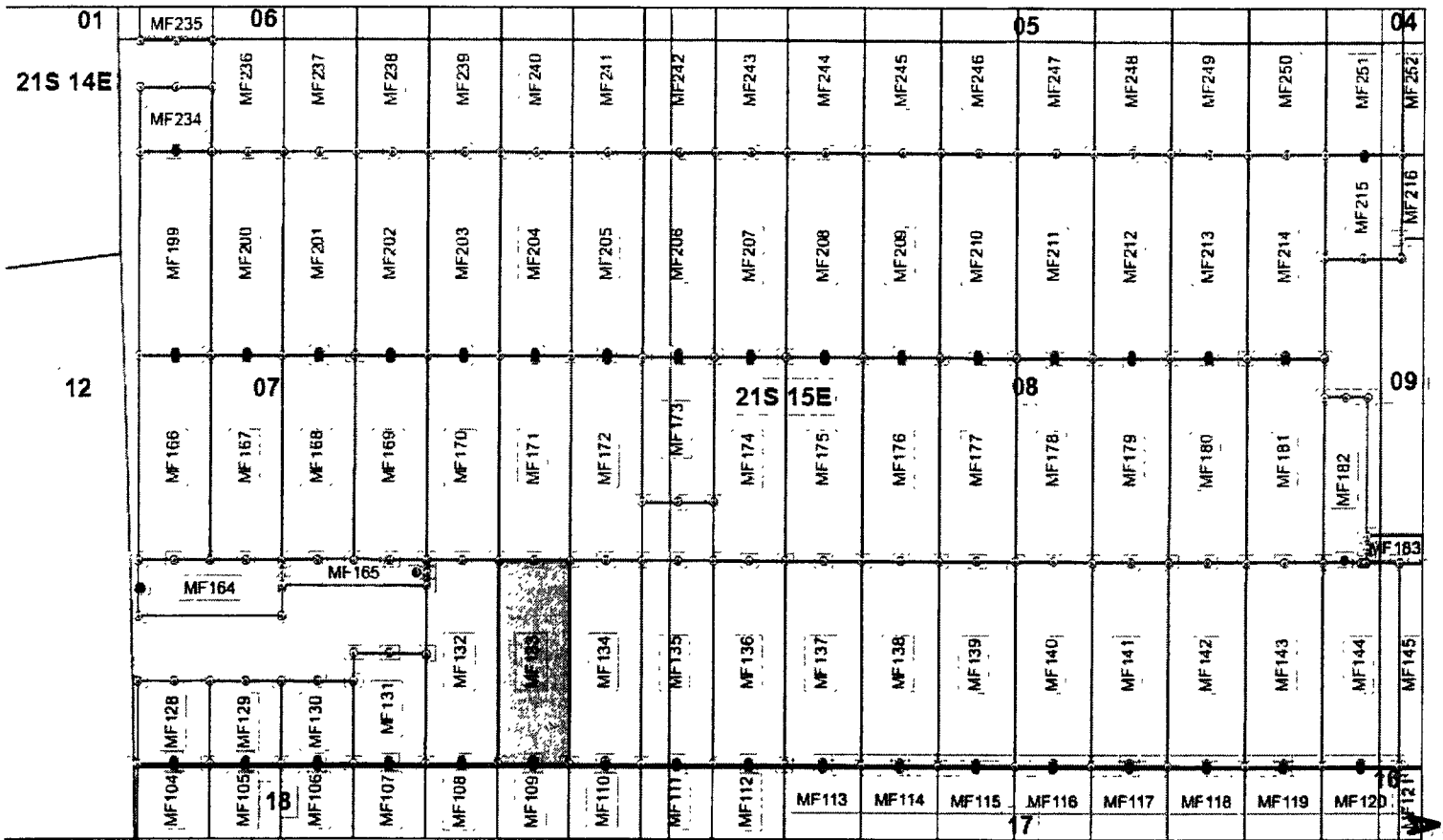


By: Donna J. Fischer, for and in behalf of Kennecott Exploration Company

RECEIVED
BLM AZ STATE OFFICE
2017 JAN 31 1:17
PHOENIX, ARIZONA

AM0441379

Lode Mining Claim Map of the MF133 Lode Claim,
attached to and made a part of the Location Notice



Mansfield Lode Mining Claims
T21S, R15E, G&SRM
Santa Cruz County, Arizona
Located November 16, 2016 - January 6, 2017

Mansfield Claim Block, Arizona Map 5

Claims Filed By-
Kennecott Exploration
Company
4700 Daybreak Parkway
South Jordan, UT 84009

Map Scale: 1" = 1,000'



AM0441379

The Claim is located in: Section 7, Township 21S, Range 15E, G&SRM, Santa Cruz County, Arizona.

TIE: The Location Monument of this claim is approximately 27362 feet West and 21078 feet North from the NE corner of Section 1, T22S, R15E, G&SRM, Santa Cruz County, Arizona. The claim is 1480' long x 534' wide.

Monuments are 1-1/2" x 1-1/2" x 5' wood posts projecting at least four feet above the ground. Location monuments are generally set 20' inside the North or South endline along the center of each claim unless otherwise depicted.

RECEIVED
BIRMINGHAM STATE OFFICE
JAN 31 P 1:18
PHOENIX, ARIZONA

When recorded return to:
Rio Tinto
Attn: Kennecott Exploration Company – Land Dept.
4700 Daybreak Parkway
South Jordan, UT 84009

**ARIZONA NOTICE OF LOCATION
(LODE CLAIM)**

NOTICE IS HEREBY GIVEN THAT KENNECOTT EXPLORATION COMPANY, whose mailing address is 4700 Daybreak Parkway, South Jordan, Utah 84009 by its undersigned representative, makes this location of the MF134 Lode Mining Claim, in Santa Cruz County, Arizona.

The general course of the claim is from the North to South, and said claim is within the:

<u>Quarter</u>	<u>Section</u>	<u>Township</u>	<u>Range</u>
SE	7	21S	15E

G&SRM, Santa Cruz County, Arizona.


This claim is 1480 feet in length and 534 feet in width. This Notice of Location is posted on the centerline of the claim. The claim runs from the location monument on which this Notice is posted 20 feet in a south direction to the South end line and 1460 feet in a north direction to the North end line. The claim boundaries are marked by six monuments, one at each corner and one at the center of each endline. The location monument on which this Notice is posted is situated within Section 7, Township 21S, Range 15E, G&SRM, Santa Cruz County, Arizona and is approximately 26828 feet West and 21078 feet North from the NE corner of Section 1, Township 22 South, Range 15 East, G&SRM, Santa Cruz County, Arizona.

The undersigned claims the ground as depicted on the map that is attached to a copy of this Notice of Location filed in the office of the County Recorder, Santa Cruz County, Arizona.

The claim has been monumented in accordance with State and Federal law. Corner, end centers and location monuments are posts, 1-1/2" x 1-1/2" x 5' projecting at least 4' above the ground.

Located, dated and posted on the ground the 12 day of December, 2016.

KENNECOTT EXPLORATION COMPANY


By: Donna J. Fischer, for and in behalf of Kennecott Exploration Company

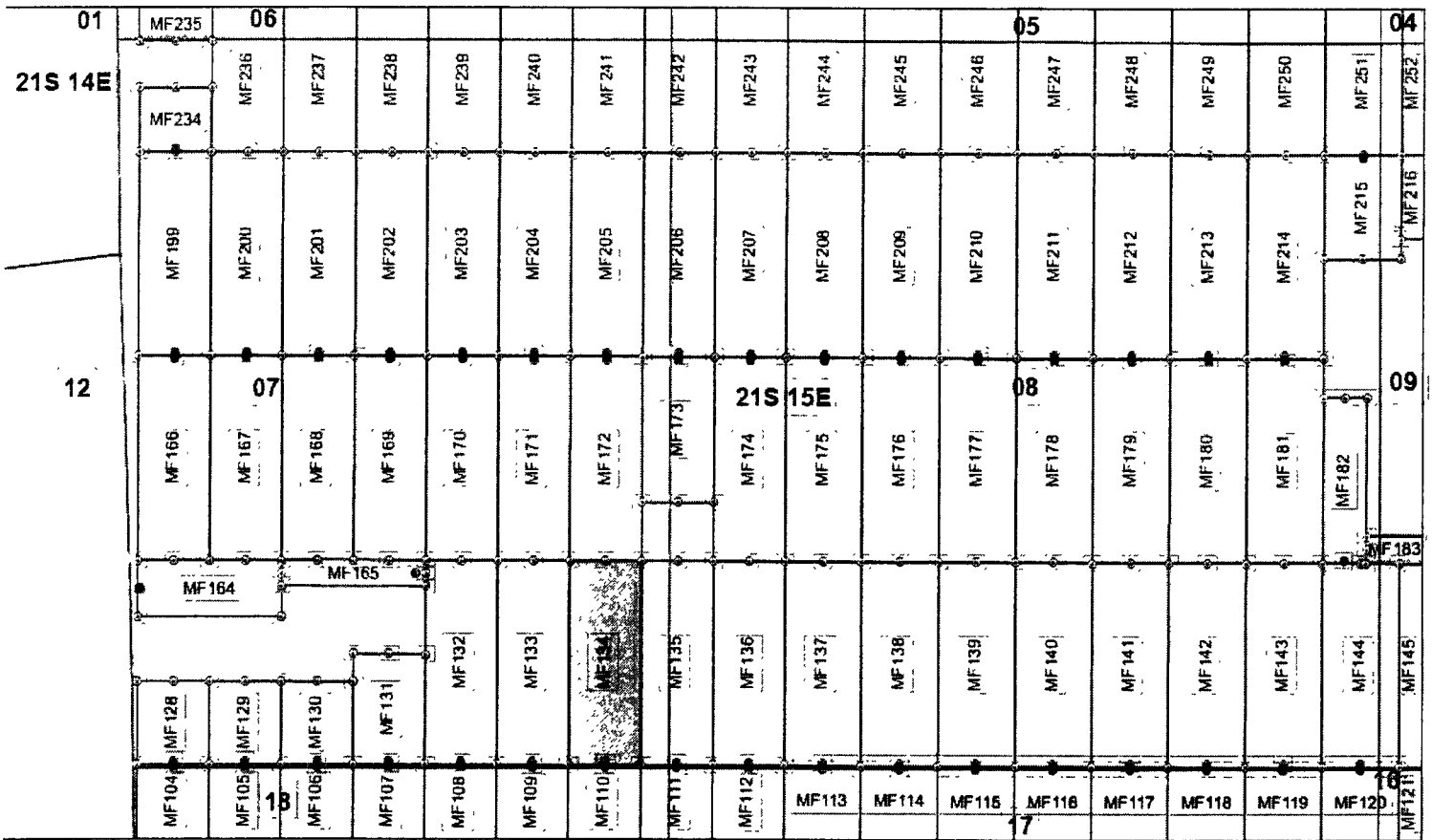
PHOENIX, ARIZONA

2017 JAN 31 P 1:19

RECEIVED
BLM AZ STATE OFFICE

AMC 441380

Lode Mining Claim Map of the MF134 Lode Claim,
attached to and made a part of the Location Notice



Mansfield Lode Mining Claims
T21S, R15E, G&SRM
Santa Cruz County, Arizona
Located November 16, 2016 - January 6, 2017.

Mansfield Claim Block, Arizona Map 5

Claims Filed By-
Kennecott Exploration
Company
4700 Daybreak Parkway
South Jordan, UT 84009

Map Scale: 1" = 1,000'



The Claim is located in: Section 7, Township 21S, Range 15E, G&SRM, Santa Cruz County, Arizona.

TIE: The Location Monument of this claim is approximately 26828 feet West and 21078 feet North from the NE corner of Section 1, T22S, R15E, G&SRM, Santa Cruz County, Arizona. The claim is 1480' long x 534' wide.

Monuments are 1-1/2" x 1-1/2" x 5' wood posts projecting at least four feet above the ground. Location monuments are generally set 20' inside the North or South endline along the center of each claim unless otherwise depicted.

RECEIVED
 BLAINE STATE OFFICE
 2017 JAN 31 P 1:19
 PHOENIX, ARIZONA

ANCH 1380

When recorded return to:
Rio Tinto
Attn: Kennecott Exploration Company – Land Dept.
4700 Daybreak Parkway
South Jordan, UT 84009

ARIZONA NOTICE OF LOCATION
(LODE CLAIM)

NOTICE IS HEREBY GIVEN THAT KENNECOTT EXPLORATION COMPANY, whose mailing address is 4700 Daybreak Parkway, South Jordan, Utah 84009 by its undersigned representative, makes this location of the MF135 Lode Mining Claim, in Santa Cruz County, Arizona.

The general course of the claim is from the North to South, and said claim is within the:

<u>Quarter</u>	<u>Section</u>	<u>Township</u>	<u>Range</u>
SW	8	21S	15E
SE	7	21S	15E

G&SRM, Santa Cruz County, Arizona.


This claim is 1480 feet in length and 534 feet in width. This Notice of Location is posted on the centerline of the claim. The claim runs from the location monument on which this Notice is posted 20 feet in a south direction to the South end line and 1460 feet in a north direction to the North end line. The claim boundaries are marked by six monuments, one at each corner and one at the center of each endline. The location monument on which this Notice is posted is situated within Section 8, Township 21S, Range 15E, G&SRM, Santa Cruz County, Arizona and is approximately 26293 feet West and 21078 feet North from the NE corner of Section 1, Township 22 South, Range 15 East, G&SRM, Santa Cruz County, Arizona.

The undersigned claims the ground as depicted on the map that is attached to a copy of this Notice of Location filed in the office of the County Recorder, Santa Cruz County, Arizona.

The claim has been monumented in accordance with State and Federal law. Corner, end centers and location monuments are posts, 1-1/2" x 1-1/2" x 5' projecting at least 4' above the ground.

Located, dated and posted on the ground the 12 day of December, 2016.

KENNECOTT EXPLORATION COMPANY



By: Donna J. Fischer, for and in behalf of Kennecott Exploration Company

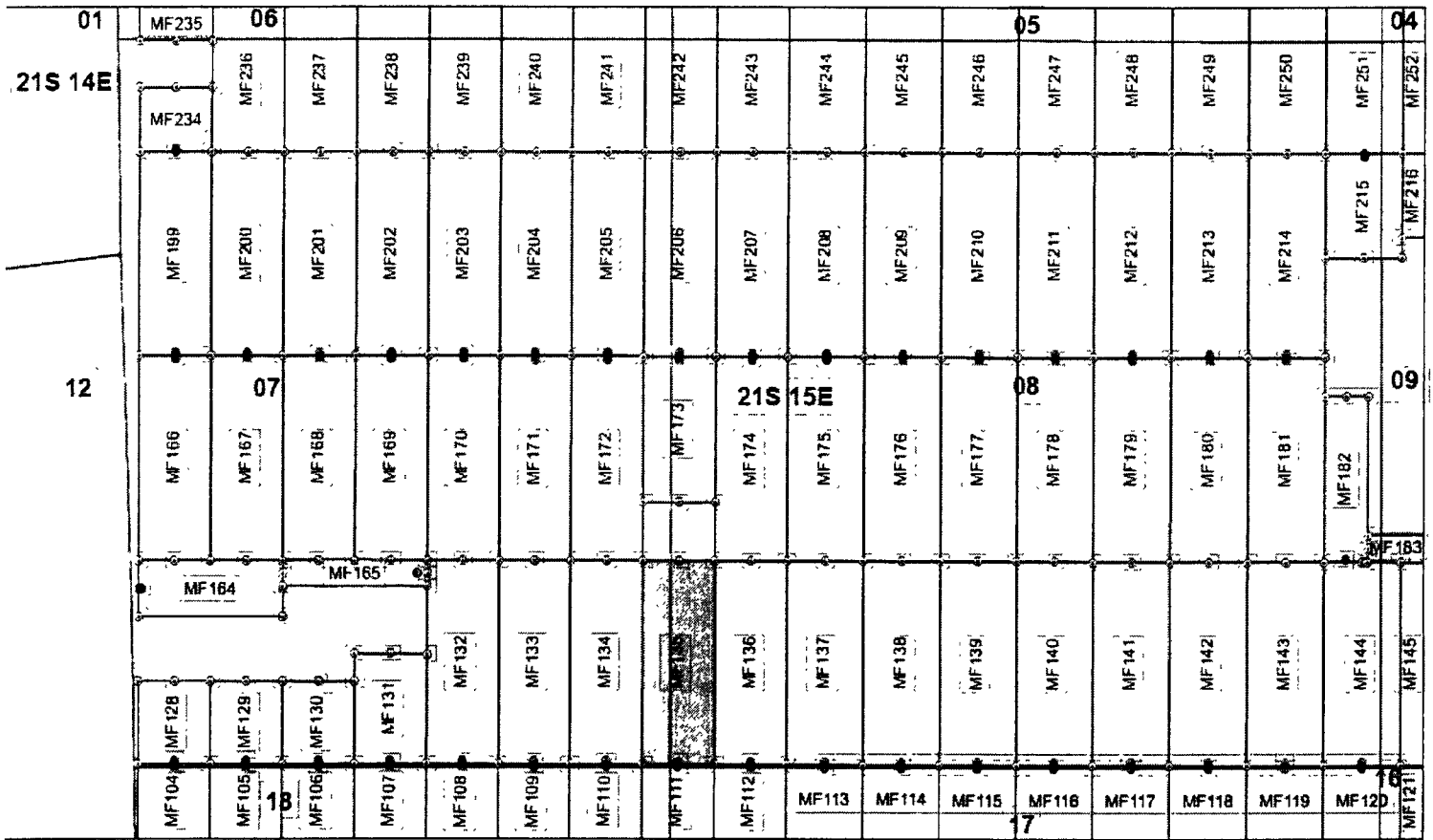
PHOENIX, ARIZONA

2017 JAN 31 PM 1:19

RECEIVED
BLM AZ STATE OFFICE

AMG 441381

Lode Mining Claim Map of the MF135 Lode Claim,
attached to and made a part of the Location Notice



Mansfield Lode Mining Claims
T21S, R15E, G&SRM
Santa Cruz County, Arizona
Located November 16, 2016 - January 6, 2017

Mansfield Claim Block, Arizona Map 5

Claims Filed By-
Kennecott Exploration
Company
4700 Daybreak Parkway
South Jordan, UT 84009

Map Scale: 1" = 1,000'



The Claim is located in: Section 8, Township 21S, Range 15E, G&SRM, Santa Cruz County, Arizona.

TIE: The Location Monument of this claim is approximately 26293 feet West and 21078 feet North from the NE corner of Section 1, T22S, R15E, G&SRM, Santa Cruz County, Arizona. The claim is 1480' long x 534' wide.

Monuments are 1-1/2" x 1-1/2" x 5' wood posts projecting at least four feet above the ground. Location monuments are generally set 20' inside the North or South endline along the center of each claim unless otherwise depicted.

RECEIVED
 BLM ARIZONA STATE OFFICE
 PHOENIX, ARIZONA
 2018 JAN 31 P 1:19

ANCHORAGE
 18E 1381

When recorded return to:
Rio Tinto
Attn: Kennecott Exploration Company – Land Dept.
4700 Daybreak Parkway
South Jordan, UT 84009

ARIZONA NOTICE OF LOCATION
(LODE CLAIM)

NOTICE IS HEREBY GIVEN THAT KENNECOTT EXPLORATION COMPANY, whose mailing address is 4700 Daybreak Parkway, South Jordan, Utah 84009 by its undersigned representative, makes this location of the MF136 Lode Mining Claim, in Santa Cruz County, Arizona.

The general course of the claim is from the North to South, and said claim is within the:

<u>Quarter</u>	<u>Section</u>	<u>Township</u>	<u>Range</u>
SW	8	21S	15E

G&SRM, Santa Cruz County, Arizona.


This claim is 1480 feet in length and 534 feet in width. This Notice of Location is posted on the centerline of the claim. The claim runs from the location monument on which this Notice is posted 20 feet in a south direction to the South end line and 1460 feet in a north direction to the North end line. The claim boundaries are marked by six monuments, one at each corner and one at the center of each endline. The location monument on which this Notice is posted is situated within Section 8, Township 21S, Range 15E, G&SRM, Santa Cruz County, Arizona and is approximately 25758 feet West and 21078 feet North from the NE corner of Section 1, Township 22 South, Range 15 East, G&SRM, Santa Cruz County, Arizona.

The undersigned claims the ground as depicted on the map that is attached to a copy of this Notice of Location filed in the office of the County Recorder, Santa Cruz County, Arizona.

The claim has been monumented in accordance with State and Federal law. Corner, end centers and location monuments are posts, 1-1/2" x 1-1/2" x 5' projecting at least 4' above the ground.

Located, dated and posted on the ground the 12 day of December, 2016.

KENNECOTT EXPLORATION COMPANY


By: Donna J. Fischer, for and in behalf of Kennecott Exploration Company

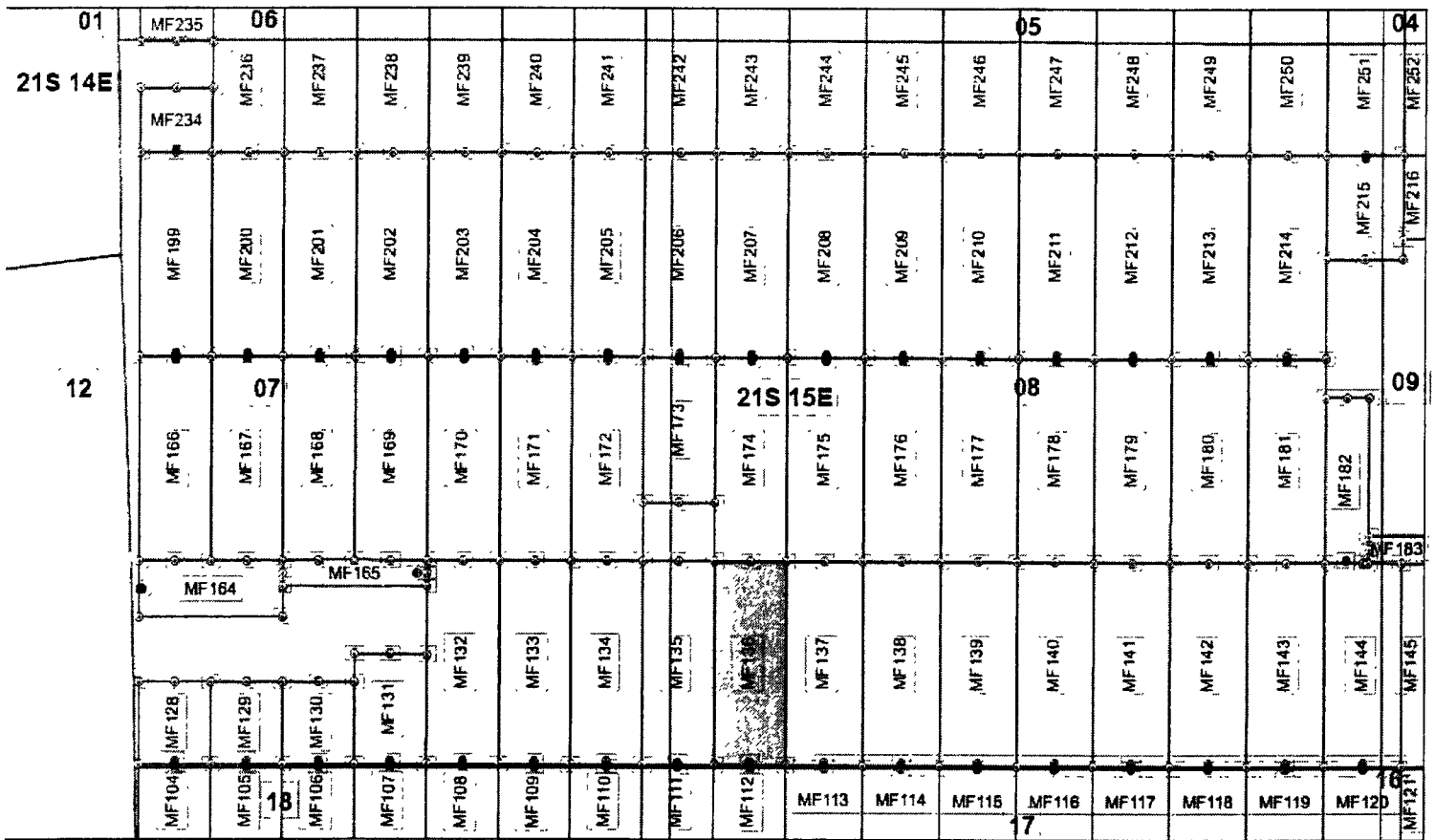
PHOENIX, ARIZONA

2017 JAN 31 PM 1:19

RECEIVED
BLM AZ STATE OFFICE

AMC 441382

Lode Mining Claim Map of the MF136 Lode Claim,
attached to and made a part of the Location Notice



Mansfield Lode Mining Claims
T21S, R15E, G&SRM
Santa Cruz County, Arizona
Located November 16, 2016 - January 6, 2017.

Mansfield Claim Block, Arizona Map 51

Claims Filed By-
Kennecott Exploration
Company
4700 Daybreak Parkway
South Jordan, UT 84009

Map Scale: 1" = 1,000'



The Claim is located in: Section 8, Township 21S, Range 15E, G&SRM, Santa Cruz County, Arizona.

TIE: The Location Monument of this claim is approximately 25758 feet West and 21078 feet North from the NE corner of Section 1, T22S, R15E, G&SRM, Santa Cruz County, Arizona. The claim is 1480' long x 534' wide.

Monuments are 1-1/2" x 1-1/2" x 5' wood posts projecting at least four feet above the ground. Location monuments are generally set 20' inside the North or South endline along the center of each claim unless otherwise depicted.

AN 441382

RECEIVED
BLM AZ STATE OFFICE
2017 JAN 31 P 1:19
PHOENIX, ARIZONA

When recorded return to:
Rio Tinto
Attn: Kennecott Exploration Company – Land Dept.
4700 Daybreak Parkway
South Jordan, UT 84009

ARIZONA NOTICE OF LOCATION
(LODE CLAIM)

NOTICE IS HEREBY GIVEN THAT KENNECOTT EXPLORATION COMPANY, whose mailing address is 4700 Daybreak Parkway, South Jordan, Utah 84009 by its undersigned representative, makes this location of the MF137 Lode Mining Claim, in Santa Cruz County, Arizona.

The general course of the claim is from the North to South, and said claim is within the:

<u>Quarter</u>	<u>Section</u>	<u>Township</u>	<u>Range</u>
SW	8	21S	15E

G&SRM, Santa Cruz County, Arizona.


This claim is 1480 feet in length and 572 feet in width. This Notice of Location is posted on the centerline of the claim. The claim runs from the location monument on which this Notice is posted 20 feet in a south direction to the South end line and 1460 feet in a north direction to the North end line. The claim boundaries are marked by six monuments, one at each corner and one at the center of each endline. The location monument on which this Notice is posted is situated within Section 8, Township 21S, Range 15E, G&SRM, Santa Cruz County, Arizona and is approximately 25205 feet West and 21078 feet North from the NE corner of Section 1, Township 22 South, Range 15 East, G&SRM, Santa Cruz County, Arizona.

The undersigned claims the ground as depicted on the map that is attached to a copy of this Notice of Location filed in the office of the County Recorder, Santa Cruz County, Arizona.

The claim has been monumented in accordance with State and Federal law. Corner, end centers and location monuments are posts, 1-1/2" x 1-1/2" x 5' projecting at least 4' above the ground.

Located, dated and posted on the ground the 12 day of December, 2016.

KENNECOTT EXPLORATION COMPANY



By: Donna J. Fischer, for and in behalf of Kennecott Exploration Company

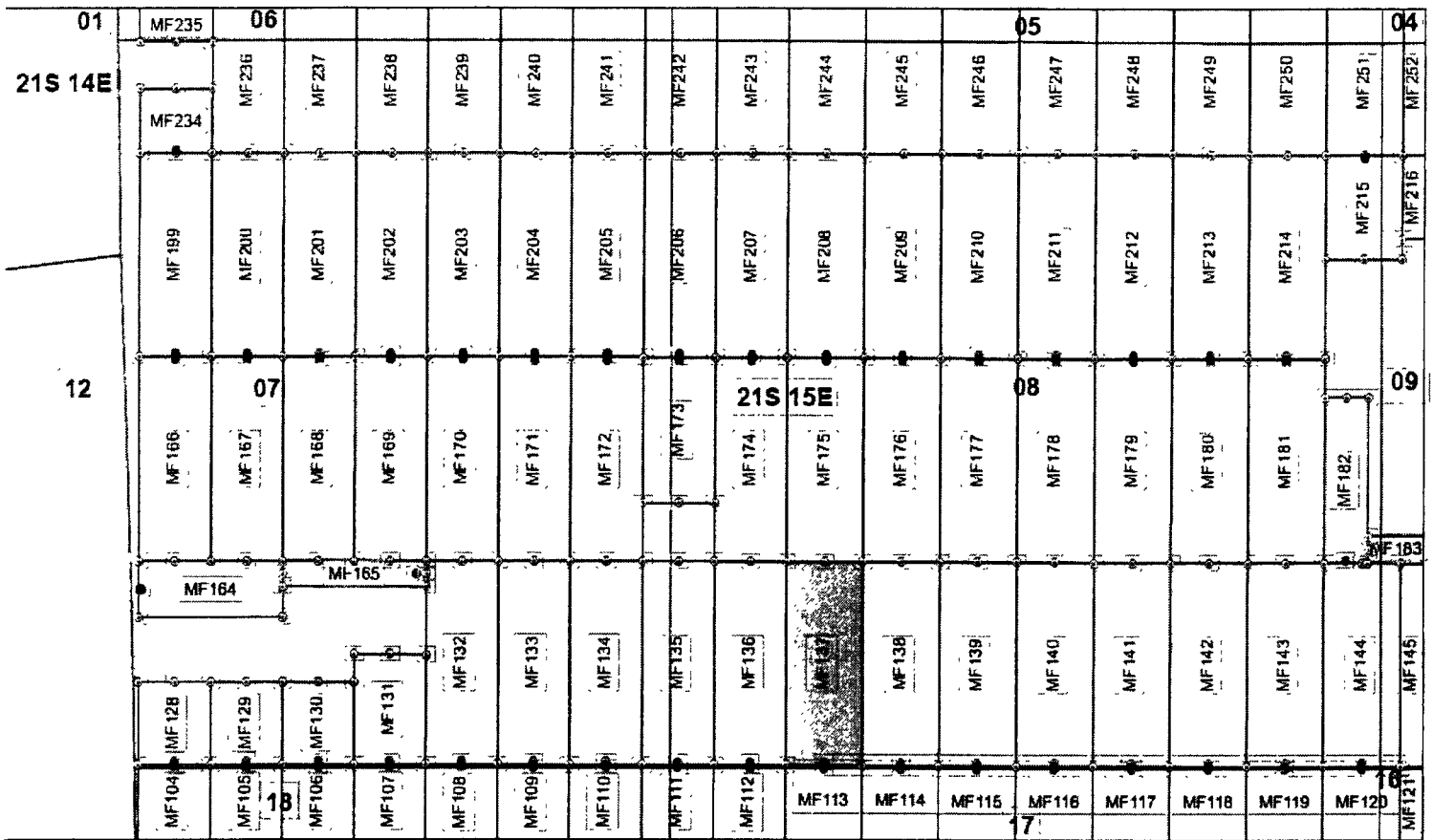
PHOENIX, ARIZONA

2017 JAN 31 P 19

RECEIVED
BLM AZ STATE OFFICE

AM0441383

Lode Mining Claim Map of the MF137 Lode Claim,
attached to and made a part of the Location Notice



Mansfield Lode Mining Claims
T21S, R15E, G&SRM
Santa Cruz County, Arizona
Located November 16, 2016 - January 6, 2017

Mansfield Claim Block, Arizona Map 5

Claims Filed By-
Kennecott Exploration
Company
4700 Daybreak Parkway
South Jordan, UT 84009

Map Scale: 1" = 1,000'



The Claim is located in: Section 8, Township 21S, Range 15E, G&SRM, Santa Cruz County, Arizona.

TIE: The Location Monument of this claim is approximately 25205 feet West and 21078 feet North from the NE corner of Section 1, T22S, R15E, G&SRM, Santa Cruz County, Arizona. The claim is 1480' long x 572' wide.

Monuments are 1-1/2" x 1-1/2" x 5' wood posts projecting at least four feet above the ground. Location monuments are generally set 20' inside the North or South endline along the center of each claim unless otherwise depicted.

RECEIVED
 BLM AZ STATE OFFICE
 2017 JAN 31 P 1:19
 PHOENIX, ARIZONA

AMC 441383

When recorded return to:
Rio Tinto
Attn: Kennecott Exploration Company – Land Dept.
4700 Daybreak Parkway
South Jordan, UT 84009

ARIZONA NOTICE OF LOCATION
(LODE CLAIM)

NOTICE IS HEREBY GIVEN THAT KENNECOTT EXPLORATION COMPANY, whose mailing address is 4700 Daybreak Parkway, South Jordan, Utah 84009 by its undersigned representative, makes this location of the MF138 Lode Mining Claim, in Santa Cruz County, Arizona.

The general course of the claim is from the North to South, and said claim is within the:

<u>Quarter</u>	<u>Section</u>	<u>Township</u>	<u>Range</u>
SW	8	21S	15E

G&SRM, Santa Cruz County, Arizona.


This claim is 1480 feet in length and 572 feet in width. This Notice of Location is posted on the centerline of the claim. The claim runs from the location monument on which this Notice is posted 20 feet in a south direction to the South end line and 1460 feet in a north direction to the North end line. The claim boundaries are marked by six monuments, one at each corner and one at the center of each endline. The location monument on which this Notice is posted is situated within Section 8, Township 21S, Range 15E, G&SRM, Santa Cruz County, Arizona and is approximately 24634 feet West and 21078 feet North from the NE corner of Section 1, Township 22 South, Range 15 East, G&SRM, Santa Cruz County, Arizona.

The undersigned claims the ground as depicted on the map that is attached to a copy of this Notice of Location filed in the office of the County Recorder, Santa Cruz County, Arizona.

The claim has been monumented in accordance with State and Federal law. Corner, end centers and location monuments are posts, 1-1/2" x 1-1/2" x 5' projecting at least 4' above the ground.

Located, dated and posted on the ground the 12 day of December, 2016.

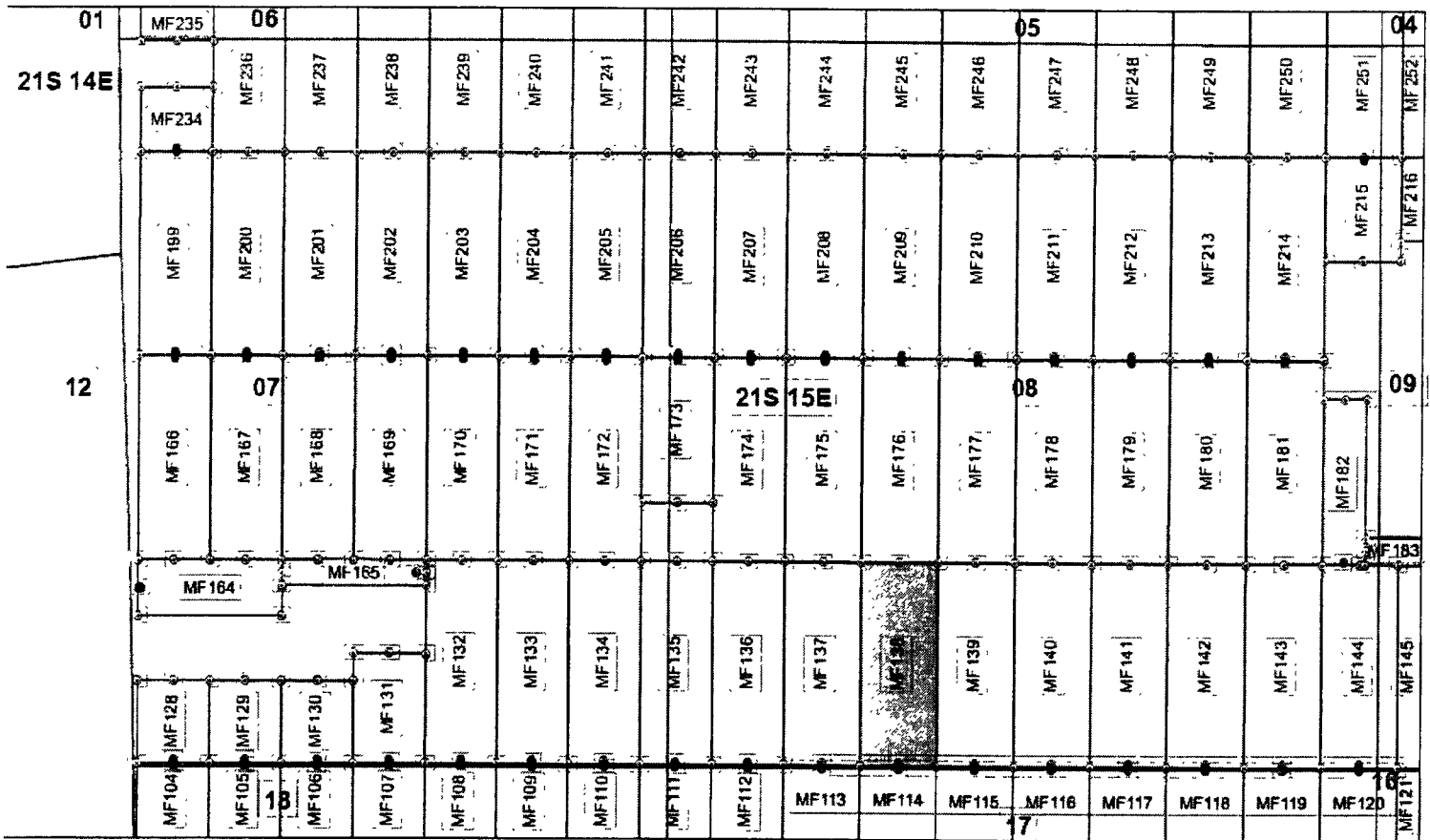
KENNECOTT EXPLORATION COMPANY


By: Donna J. Fischer, for and in behalf of Kennecott Exploration Company

RECEIVED
BLM AZ STATE OFFICE
2017 JAN 31 P 1:19
PHOENIX, ARIZONA

AMC 441384

Lode Mining Claim Map of the MF138 Lode Claim,
attached to and made a part of the Location Notice



Mansfield Lode Mining Claims
T21S, R15E, G&SRM
Santa Cruz County, Arizona
Located November 16, 2016 - January 6, 2017.

Mansfield Claim Block, Arizona Map 5

Claims Filed By-
Kennecott Exploration
Company
4700 Daybreak Parkway
South Jordan, UT 84009

Map Scale: 1" = 1,000'



The Claim is located in: Section 8, Township 21S, Range 15E, G&SRM, Santa Cruz County, Arizona.

TIE: The Location Monument of this claim is approximately 24634 feet West and 21078 feet North from the NE corner of Section 1, T22S, R15E, G&SRM, Santa Cruz County, Arizona. The claim is 1480' long x 172' wide.

Monuments are 1-1/2" x 1-1/2" x 5' wood posts projecting at least four feet above the ground. Location monuments are generally set 20' inside the North or South endline along the center of each claim unless otherwise depicted.

RECEIVED
 BLM STATE OFFICE
 2017 JUN 31 P 1:19
 PHOENIX, ARIZONA

ANCHOR 1384

When recorded return to:
Rio Tinto
Attn: Kennecott Exploration Company – Land Dept.
4700 Daybreak Parkway
South Jordan, UT 84009

ARIZONA NOTICE OF LOCATION
(LODE CLAIM)

NOTICE IS HEREBY GIVEN THAT KENNECOTT EXPLORATION COMPANY, whose mailing address is 4700 Daybreak Parkway, South Jordan, Utah 84009 by its undersigned representative, makes this location of the MF139 Lode Mining Claim, in Santa Cruz County, Arizona.

The general course of the claim is from the North to South, and said claim is within the:

<u>Quarter</u>	<u>Section</u>	<u>Township</u>	<u>Range</u>
SW	8	21S	15E

G&SRM, Santa Cruz County, Arizona.


This claim is 1480 feet in length and 572 feet in width. This Notice of Location is posted on the centerline of the claim. The claim runs from the location monument on which this Notice is posted 20 feet in a south direction to the South end line and 1460 feet in a north direction to the North end line. The claim boundaries are marked by six monuments, one at each corner and one at the center of each endline. The location monument on which this Notice is posted is situated within Section 8, Township 21S, Range 15E, G&SRM, Santa Cruz County, Arizona and is approximately 24062 feet West and 21078 feet North from the NE corner of Section 1, Township 22 South, Range 15 East, G&SRM, Santa Cruz County, Arizona.

The undersigned claims the ground as depicted on the map that is attached to a copy of this Notice of Location filed in the office of the County Recorder, Santa Cruz County, Arizona.

The claim has been monumented in accordance with State and Federal law. Corner, end centers and location monuments are posts, 1-1/2" x 1-1/2" x 5' projecting at least 4' above the ground.

Located, dated and posted on the ground the 12 day of December, 2016.

KENNECOTT EXPLORATION COMPANY


By: Donna J. Fischer, for and in behalf of Kennecott Exploration Company

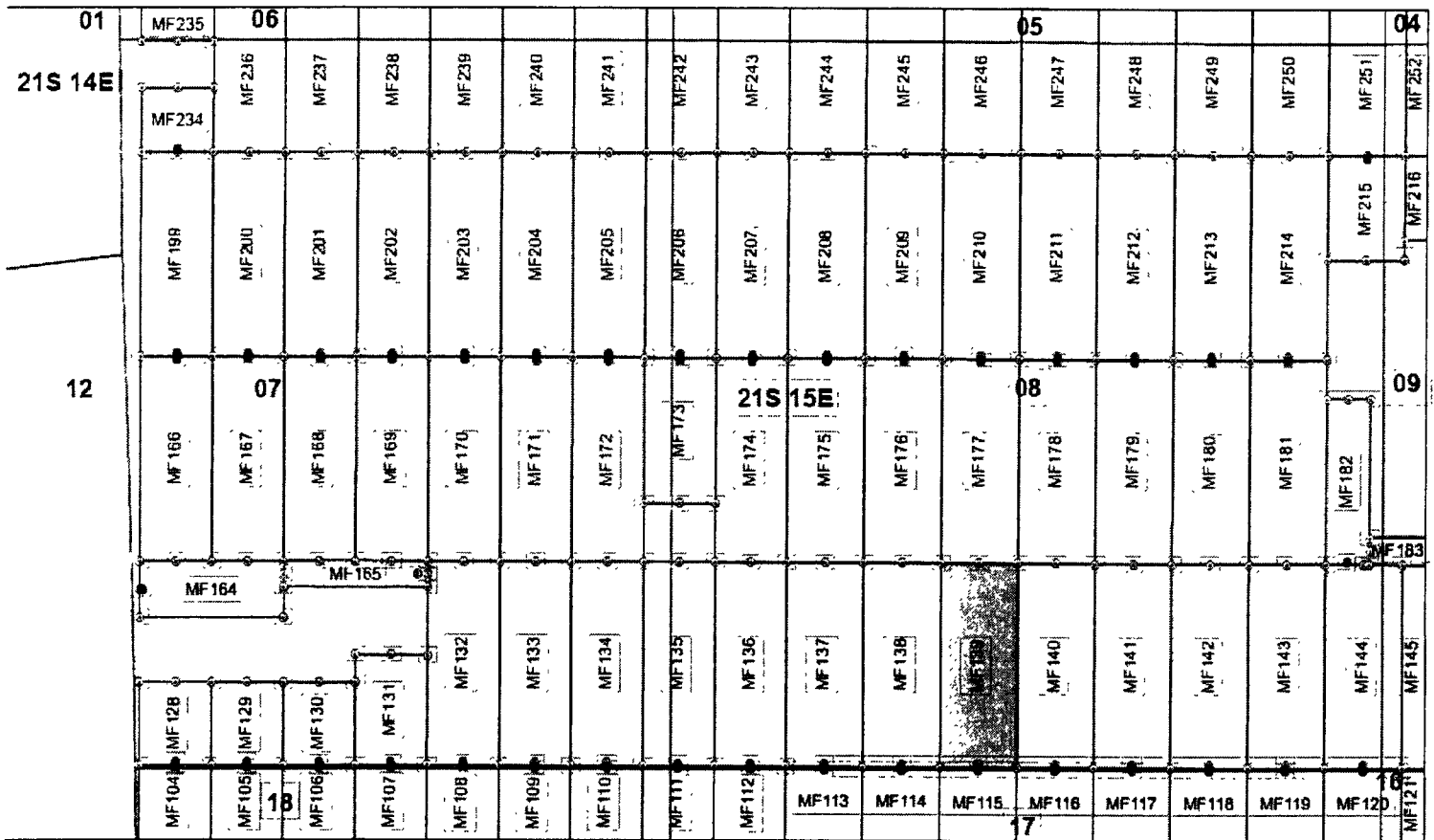
PHOENIX, ARIZONA

2017 JAN 31 PM 1:20

RECEIVED
BLM AZ STATE OFFICE

AMC441388

Lode Mining Claim Map of the MF139 Lode Claim,
attached to and made a part of the Location Notice



Mansfield Lode Mining Claims
T21S, R15E, G&SRM
Santa Cruz County, Arizona
Located November 16, 2016 - January 6, 2017

Mansfield Claim Block, Arizona Map 5

Claims Filed By-
Kennecott Exploration
Company
4700 Daybreak Parkway
South Jordan, UT 84009

Map Scale: 1" = 1,000'



AMC 441388

The Claim is located in: Section 8, Township 21S, Range 15E, G&SRM, Santa Cruz County, Arizona.

TIE: The Location Monument of this claim is approximately 24062 feet West and 21078 feet North from the NE corner of Section 1, T22S, R15E, G&SRM, Santa Cruz County, Arizona. The claim is 1480' long x 572' wide.

Monuments are 1-1/2" x 1-1/2" x 5' wood posts projecting at least four feet above the ground. Location monuments are generally set 20' inside the North or South endline along the center line of each claim, unless otherwise depicted.

RECEIVED
 BLM AZ STATE OFFICE
 PHOENIX, ARIZONA
 JAN 31 P 1:20

When recorded return to:
Rio Tinto
Attn: Kennecott Exploration Company – Land Dept.
4700 Daybreak Parkway
South Jordan, UT 84009

ARIZONA NOTICE OF LOCATION
(LODE CLAIM)

NOTICE IS HEREBY GIVEN THAT KENNECOTT EXPLORATION COMPANY, whose mailing address is 4700 Daybreak Parkway, South Jordan, Utah 84009 by its undersigned representative, makes this location of the MF140 Lode Mining Claim, in Santa Cruz County, Arizona.

The general course of the claim is from the North to South, and said claim is within the:

<u>Quarter</u>	<u>Section</u>	<u>Township</u>	<u>Range</u>
SE	8	21S	15E
SW	8	21S	15E

G&SRM, Santa Cruz County, Arizona.


This claim is 1480 feet in length and 572 feet in width. This Notice of Location is posted on the centerline of the claim. The claim runs from the location monument on which this Notice is posted 20 feet in a south direction to the South end line and 1460 feet in a north direction to the North end line. The claim boundaries are marked by six monuments, one at each corner and one at the center of each endline. The location monument on which this Notice is posted is situated within Section 8, Township 21S, Range 15E, G&SRM, Santa Cruz County, Arizona and is approximately 23490 feet West and 21078 feet North from the NE corner of Section 1, Township 22 South, Range 15 East, G&SRM, Santa Cruz County, Arizona.

The undersigned claims the ground as depicted on the map that is attached to a copy of this Notice of Location filed in the office of the County Recorder, Santa Cruz County, Arizona.

The claim has been monumented in accordance with State and Federal law. Corner, end centers and location monuments are posts, 1-1/2" x 1-1/2" x 5' projecting at least 4' above the ground.

Located, dated and posted on the ground the 12 day of December, 2016.

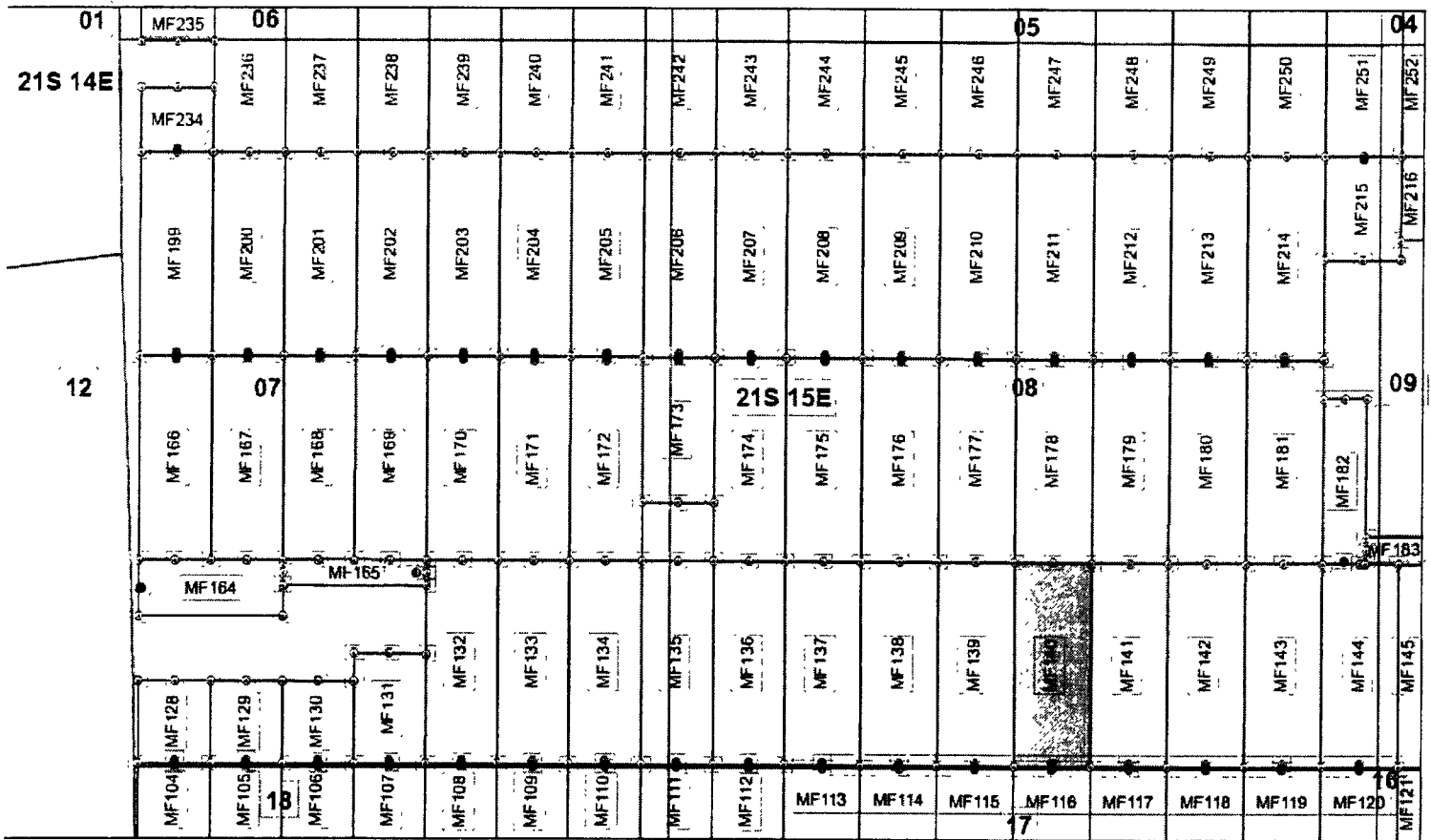
KENNECOTT EXPLORATION COMPANY


By: Donna J. Fischer, for and in behalf of Kennecott Exploration Company

RECEIVED
BLM AZ STATE OFFICE
2017 JAN 31 P 1:20
PHOENIX, ARIZONA

AM0441386

Lode Mining Claim Map of the MF140 Lode Claim,
attached to and made a part of the Location Notice



Mansfield Lode Mining Claims
T21S, R15E, G&SRM
Santa Cruz County, Arizona
Located November 16, 2016 - January 6, 2017

Mansfield Claim Block, Arizona Map 5

Claims Filed By-
Kennecott Exploration
Company
4700 Daybreak Parkway
South Jordan, UT 84009

Map Scale: 1" = 1,000'



The Claim is located in: Section 8, Township 21S, Range 15E, G&SRM, Santa Cruz County, Arizona.

TIE: The Location Monument of this claim is approximately 23490 feet West and 21078 feet North from the NE corner of Section 1, T22S, R15E, G&SRM, Santa Cruz County, Arizona. The claim is 1480' long x 500' wide.

Monuments are 1-1/2" x 1-1/2" x 5' wood posts projecting at least four feet above the ground. Location monuments are generally set 20' inside the North or South endline along the center of each claim unless otherwise depicted.

RECEIVED
 BEND STATE OFFICE
 JAN 31 P 1:20
 HENIX, ARIZONA

AMC441386

When recorded return to:
Rio Tinto
Attn: Kennecott Exploration Company – Land Dept.
4700 Daybreak Parkway
South Jordan, UT 84009

ARIZONA NOTICE OF LOCATION
(LODE CLAIM)

NOTICE IS HEREBY GIVEN THAT KENNECOTT EXPLORATION COMPANY, whose mailing address is 4700 Daybreak Parkway, South Jordan, Utah 84009 by its undersigned representative, makes this location of the MF141 Lode Mining Claim, in Santa Cruz County, Arizona.

The general course of the claim is from the North to South, and said claim is within the:

<u>Quarter</u>	<u>Section</u>	<u>Township</u>	<u>Range</u>
SE	8	21S	15E

G&SRM, Santa Cruz County, Arizona.


This claim is 1480 feet in length and 572 feet in width. This Notice of Location is posted on the centerline of the claim. The claim runs from the location monument on which this Notice is posted 20 feet in a south direction to the South end line and 1460 feet in a north direction to the North end line. The claim boundaries are marked by six monuments, one at each corner and one at the center of each endline. The location monument on which this Notice is posted is situated within Section 8, Township 21S, Range 15E, G&SRM, Santa Cruz County, Arizona and is approximately 22919 feet West and 21078 feet North from the NE corner of Section 1, Township 22 South, Range 15 East, G&SRM, Santa Cruz County, Arizona.

The undersigned claims the ground as depicted on the map that is attached to a copy of this Notice of Location filed in the office of the County Recorder, Santa Cruz County, Arizona.

The claim has been monumented in accordance with State and Federal law. Corner, end centers and location monuments are posts, 1-1/2" x 1-1/2" x 5' projecting at least 4' above the ground.

Located, dated and posted on the ground the 12 day of December, 2016.

KENNECOTT EXPLORATION COMPANY

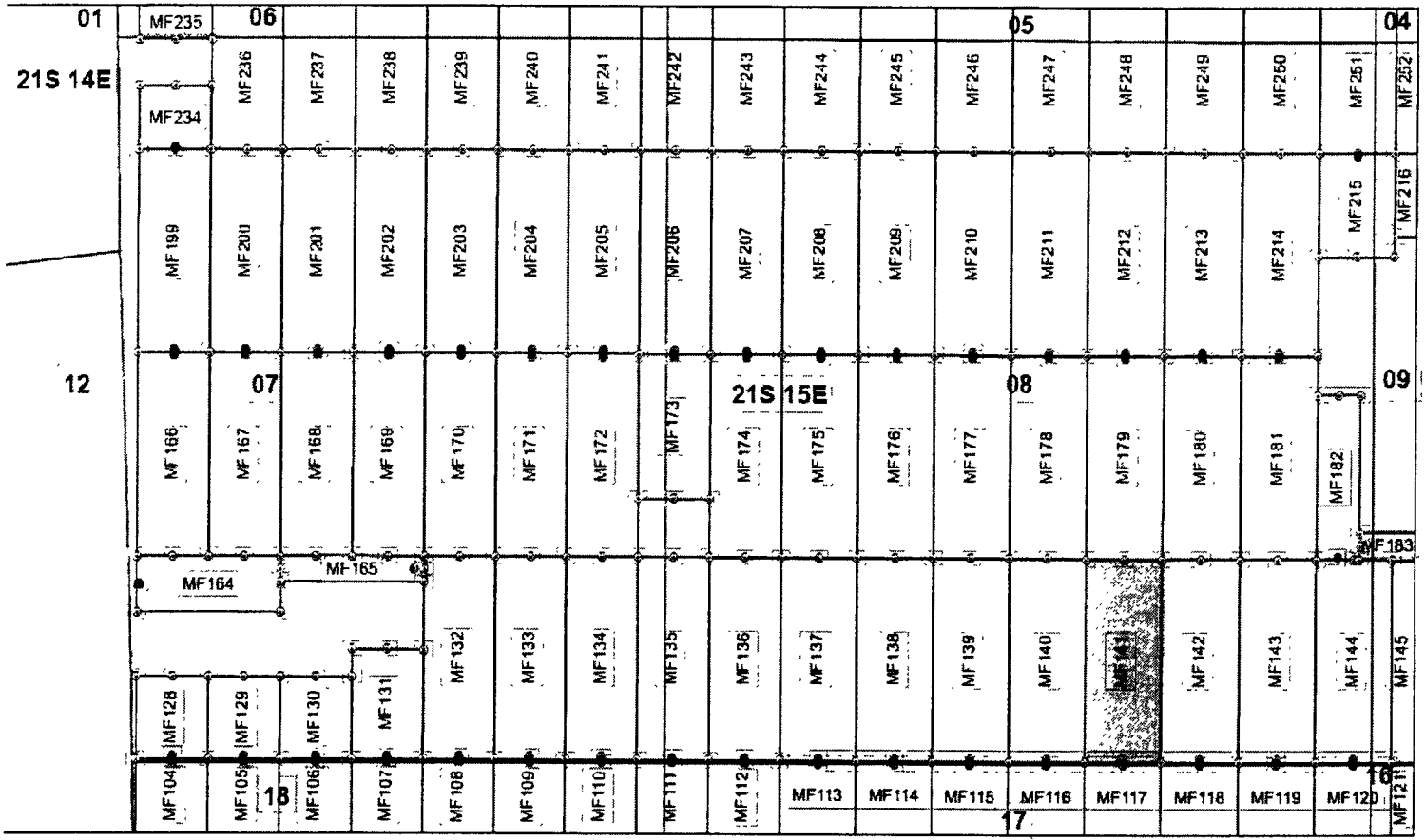


By: Donna J. Fischer, for and in behalf of Kennecott Exploration Company

RECEIVED
BLM AZ STATE OFFICE
2017 JAN 31 P 1:20
PHOENIX, ARIZONA

AM0441387

Lode Mining Claim Map of the MF141 Lode Claim,
attached to and made a part of the Location Notice



Mansfield Lode Mining Claims
T21S, R15E, G&SRM
Santa Cruz County, Arizona
Located November 16, 2016 - January 6, 2017

Mansfield Claim Block, Arizona Map 5

Claims Filed By-
Kennecott Exploration
Company
4700 Daybreak Parkway,
South Jordan, UT 84009

Map Scale: 1" = 1,000'



The Claim is located in: Section 8, Township 21S, Range 15E, G&SRM, Santa Cruz County, Arizona.

TIE: The Location Monument of this claim is approximately 22919 feet West and 21078 feet North from the NE corner of Section 1, T22S, R15E, G&SRM, Santa Cruz County, Arizona. The claim is 1480' long x 572' wide.

Monuments are 1-1/2" x 1-1/2" x 5' wood posts projecting at least four feet above the ground. Location monuments are generally set 20' inside the North or South endline along the center of each claim unless otherwise depicted.

RECEIVED
 BLM & STATE OFFICE
 2018 JAN 31 P 1:20
 PHOENIX, ARIZONA

AM0441387

When recorded return to:
Rio Tinto
Attn: Kennecott Exploration Company – Land Dept.
4700 Daybreak Parkway
South Jordan, UT 84009

ARIZONA NOTICE OF LOCATION
(LODE CLAIM)

NOTICE IS HEREBY GIVEN THAT KENNECOTT EXPLORATION COMPANY, whose mailing address is 4700 Daybreak Parkway, South Jordan, Utah 84009 by its undersigned representative, makes this location of the MF142 Lode Mining Claim, in Santa Cruz County, Arizona.

The general course of the claim is from the North to South, and said claim is within the:

<u>Quarter</u>	<u>Section</u>	<u>Township</u>	<u>Range</u>
SE	8	21S	15E

G&SRM, Santa Cruz County, Arizona.


This claim is 1480 feet in length and 572 feet in width. This Notice of Location is posted on the centerline of the claim. The claim runs from the location monument on which this Notice is posted 20 feet in a south direction to the South end line and 1460 feet in a north direction to the North end line. The claim boundaries are marked by six monuments, one at each corner and one at the center of each endline. The location monument on which this Notice is posted is situated within Section 8, Township 21S, Range 15E, G&SRM, Santa Cruz County, Arizona and is approximately 22347 feet West and 21078 feet North from the NE corner of Section 1, Township 22 South, Range 15 East, G&SRM, Santa Cruz County, Arizona.

The undersigned claims the ground as depicted on the map that is attached to a copy of this Notice of Location filed in the office of the County Recorder, Santa Cruz County, Arizona.

The claim has been monumented in accordance with State and Federal law. Corner, end centers and location monuments are posts, 1-1/2" x 1-1/2" x 5' projecting at least 4' above the ground.

Located, dated and posted on the ground the 19 day of November, 2016.

KENNECOTT EXPLORATION COMPANY



By: Donna J. Fischer, for and in behalf of Kennecott Exploration Company

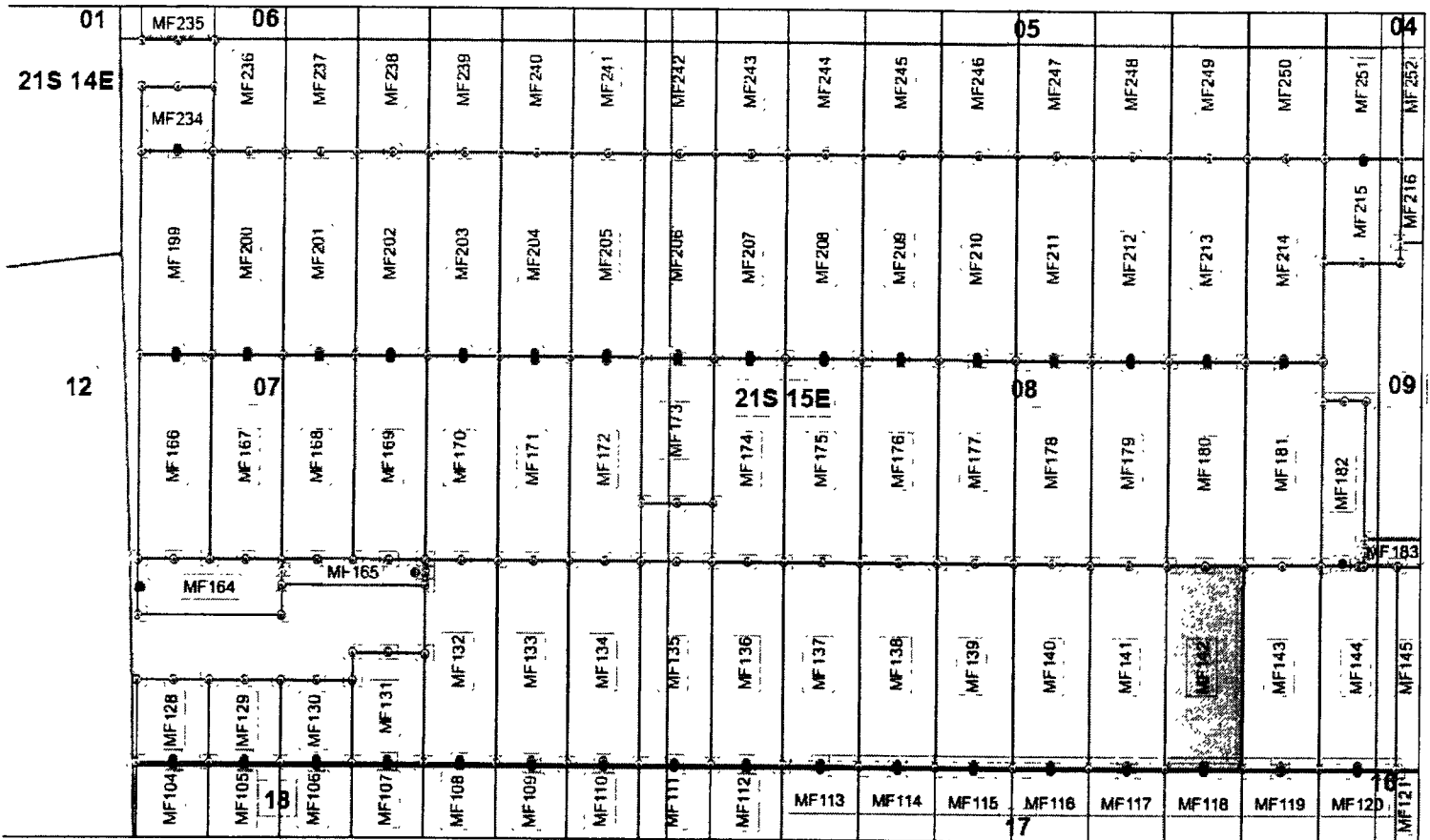
PHOENIX, ARIZONA

2017 JAN 31 PM 1:20

RECEIVED
BLM AZ STATE OFFICE

AM0441380

Lode Mining Claim Map of the MF142 Lode Claim,
attached to and made a part of the Location Notice



Mansfield Lode Mining Claims
T21S, R15E, G&SRM
Santa Cruz County, Arizona
Located November 16, 2016 - January 6, 2017

Mansfield Claim Block, Arizona Map 5

Claims Filed By-
Kennecott Exploration
Company
4700 Daybreak Parkway
South Jordan, UT 84009

Map Scale: 1" = 1,000'



The Claim is located in: Section 8, Township 21S, Range 15E, G&SRM, Santa Cruz County, Arizona.

TIE: The Location Monument of this claim is approximately 22347 feet West and 21078 feet North from the NE corner of Section 1, T22S, R15E, G&SRM, Santa Cruz County, Arizona. The claim is 1480' long x 572' wide.

Monuments are 1-1/2" x 1-1/2" x 5' wood posts projecting at least four feet above the ground. Location monuments are generally set 20' inside the North or South endline along the center of each claim unless otherwise depicted.

AMC 441388

RECEIVED
 BLM STATE OFFICE
 2018 JAN 31 P 1:20
 PHOENIX, ARIZONA

When recorded return to:
Rio Tinto
Attn: Kennecott Exploration Company – Land Dept.
4700 Daybreak Parkway
South Jordan, UT 84009

ARIZONA NOTICE OF LOCATION
(LODE CLAIM)

NOTICE IS HEREBY GIVEN THAT KENNECOTT EXPLORATION COMPANY, whose mailing address is 4700 Daybreak Parkway, South Jordan, Utah 84009 by its undersigned representative, makes this location of the MF143 Lode Mining Claim, in Santa Cruz County, Arizona.

The general course of the claim is from the North to South, and said claim is within the:

<u>Quarter</u>	<u>Section</u>	<u>Township</u>	<u>Range</u>
SE	8	21S	15E

G&SRM, Santa Cruz County, Arizona.


This claim is 1480 feet in length and 572 feet in width. This Notice of Location is posted on the centerline of the claim. The claim runs from the location monument on which this Notice is posted 20 feet in a south direction to the South end line and 1460 feet in a north direction to the North end line. The claim boundaries are marked by six monuments, one at each corner and one at the center of each endline. The location monument on which this Notice is posted is situated within Section 8, Township 21S, Range 15E, G&SRM, Santa Cruz County, Arizona and is approximately 21775 feet West and 21078 feet North from the NE corner of Section 1, Township 22 South, Range 15 East, G&SRM, Santa Cruz County, Arizona.

The undersigned claims the ground as depicted on the map that is attached to a copy of this Notice of Location filed in the office of the County Recorder, Santa Cruz County, Arizona.

The claim has been monumented in accordance with State and Federal law. Corner, end centers and location monuments are posts, 1-1/2" x 1-1/2" x 5' projecting at least 4' above the ground.

Located, dated and posted on the ground the 19 day of November, 2016.

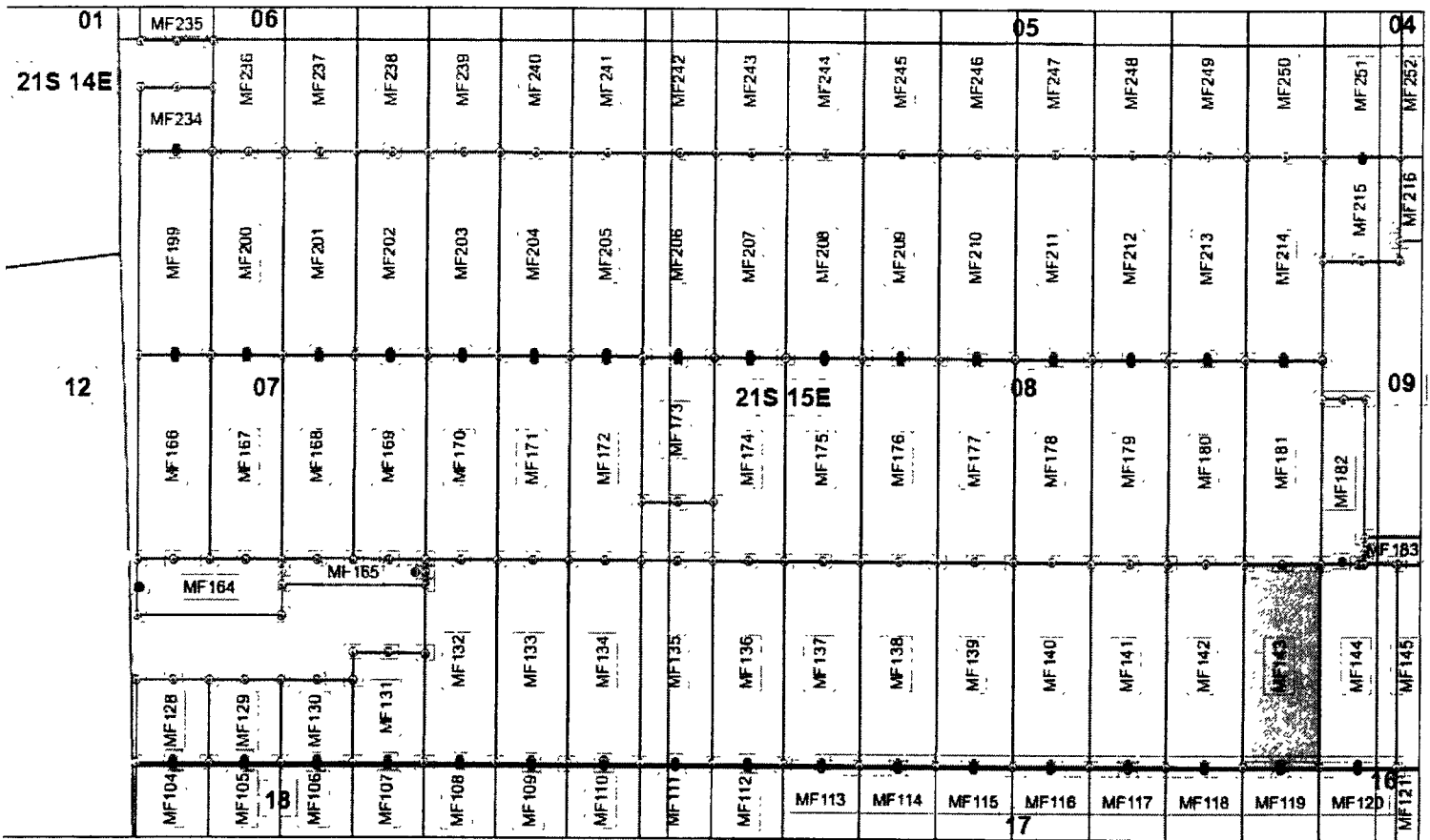
KENNECOTT EXPLORATION COMPANY


By: Donna J. Fischer, for and in behalf of Kennecott Exploration Company

RECEIVED
BLM AZ STATE OFFICE
2017 JAN 31 P 1:20
PHOENIX, ARIZONA

AM0441389

Lode Mining Claim Map of the MF143 Lode Claim,
attached to and made a part of the Location Notice



Mansfield Lode Mining Claims
T21S, R15E, G&SRM
Santa Cruz County, Arizona
Located November 18, 2016 - January 6, 2017

Mansfield Claim Block, Arizona Map 5

Claims Filed By-
Kennecott Exploration
Company
4700 Daybreak Parkway
South Jordan, UT 84009

Map Scale: 1" = 1,000'



The Claim is located in: Section 8, Township 21S, Range 15E, G&SRM, Santa Cruz County, Arizona.

TIE: The Location Monument of this claim is approximately 21775 feet West and 21078 feet North from the NE corner of Section 1, T22S, R15E, G&SRM, Santa Cruz County, Arizona. The claim is 1480' long x 572' wide.

Monuments are 1-1/2" x 1-1/2" x 5' wood posts projecting at least four feet above the ground. Location monuments are generally set 20' inside the North or South endline along the center of each claim, unless otherwise depicted.

AMG 41389

RECEIVED
BLM STATE OFFICE
PHOENIX, ARIZONA
2017 JAN 31 P 1:21

When recorded return to:
Rio Tinto
Attn: Kennecott Exploration Company – Land Dept.
4700 Daybreak Parkway
South Jordan, UT 84009

ARIZONA NOTICE OF LOCATION
(LODE CLAIM)

NOTICE IS HEREBY GIVEN THAT KENNECOTT EXPLORATION COMPANY, whose mailing address is 4700 Daybreak Parkway, South Jordan, Utah 84009 by its undersigned representative, makes this location of the MF144 Lode Mining Claim, in Santa Cruz County, Arizona.

The general course of the claim is from the North to South, and said claim is within the:

<u>Quarter</u>	<u>Section</u>	<u>Township</u>	<u>Range</u>
SE	8	21S	15E
SW	9	21S	15E

G&SRM, Santa Cruz County, Arizona.


This claim is 1480 feet in length and 572 feet in width. This Notice of Location is posted on the centerline of the claim. The claim runs from the location monument on which this Notice is posted 20 feet in a south direction to the South end line and 1460 feet in a north direction to the North end line. The claim boundaries are marked by six monuments, one at each corner and one at the center of each endline. The location monument on which this Notice is posted is situated within Section 8, Township 21S, Range 15E, G&SRM, Santa Cruz County, Arizona and is approximately 21204 feet West and 21078 feet North from the NE corner of Section 1, Township 22 South, Range 15 East, G&SRM, Santa Cruz County, Arizona.

The undersigned claims the ground as depicted on the map that is attached to a copy of this Notice of Location filed in the office of the County Recorder, Santa Cruz County, Arizona.

The claim has been monumented in accordance with State and Federal law. Corner, end centers and location monuments are posts, 1-1/2" x 1-1/2" x 5' projecting at least 4' above the ground.

Located, dated and posted on the ground the 6 day of December, 2016.

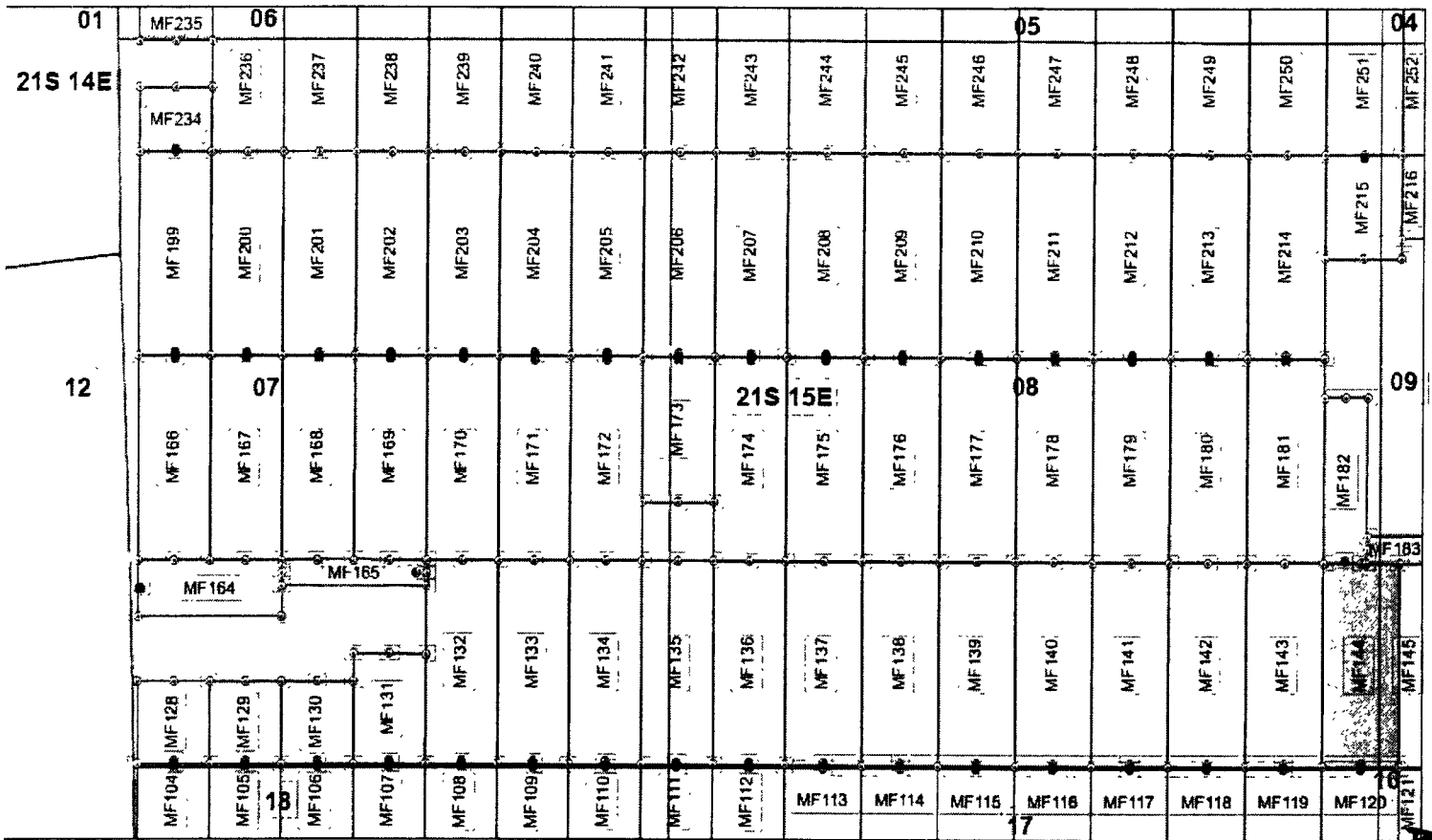
KENNECOTT EXPLORATION COMPANY


By: Donna J. Fischer, for and in behalf of Kennecott Exploration Company

RECEIVED
BLM AZ STATE OFFICE
2011 JAN 31 P 1:21
PHOENIX, ARIZONA

AMC 441390

Lode Mining Claim Map of the MF144 Lode Claim,
attached to and made a part of the Location Notice



Mansfield Lode Mining Claims
T21S, R15E, G&SRM
Santa Cruz County, Arizona
Located November 16, 2016 - January 6, 2017

Mansfield Claim Block, Arizona Map 5

Claims Filed By-
Kennecott Exploration
Company
4700 Daybreak Parkway
South Jordan, UT 84009

Map Scale: 1" = 1,000'



AM041390

The Claim is located in: Section 8, Township 21S, Range 15E, G&SRM, Santa Cruz County, Arizona.

TIE: The Location Monument of this claim is approximately 21204 feet West and 21078 feet North from the NE corner of Section 1, T22S, R15E, G&SRM, Santa Cruz County, Arizona. The claim is 1480' long x 572' wide.

Monuments are 1-1/2" x 1-1/2" x 5' wood posts projecting at least four feet above the ground. Location monuments are generally set 20' inside the North or South endline along the center of each claim unless otherwise depicted.

RECEIVED
 BLM STATE OFFICE
 PHOENIX, ARIZONA
 2017 JAN 31 P 1:21

When recorded return to:
Rio Tinto
Attn: Kennecott Exploration Company – Land Dept.
4700 Daybreak Parkway
South Jordan, UT 84009

ARIZONA NOTICE OF LOCATION
(LODE CLAIM)

NOTICE IS HEREBY GIVEN THAT KENNECOTT EXPLORATION COMPANY, whose mailing address is 4700 Daybreak Parkway, South Jordan, Utah 84009 by its undersigned representative, makes this location of the MF145 Lode Mining Claim, in Santa Cruz County, Arizona.

The general course of the claim is from the North to South, and said claim is within the:

<u>Quarter</u>	<u>Section</u>	<u>Township</u>	<u>Range</u>
SW	9	21S	15E

G&SRM, Santa Cruz County, Arizona.


This claim is 1480 feet in length and 572 feet in width. This Notice of Location is posted on the centerline of the claim. The claim runs from the location monument on which this Notice is posted 20 feet in a south direction to the South end line and 1460 feet in a north direction to the North end line. The claim boundaries are marked by six monuments, one at each corner and one at the center of each endline. The location monument on which this Notice is posted is situated within Section 9, Township 21S, Range 15E, G&SRM, Santa Cruz County, Arizona and is approximately 20632 feet West and 21078 feet North from the NE corner of Section 1, Township 22 South, Range 15 East, G&SRM, Santa Cruz County, Arizona.

The undersigned claims the ground as depicted on the map that is attached to a copy of this Notice of Location filed in the office of the County Recorder, Santa Cruz County, Arizona.

The claim has been monumented in accordance with State and Federal law. Corner, end centers and location monuments are posts, 1-1/2" x 1-1/2" x 5' projecting at least 4' above the ground.

Located, dated and posted on the ground the 6 day of December, 2016.

KENNECOTT EXPLORATION COMPANY

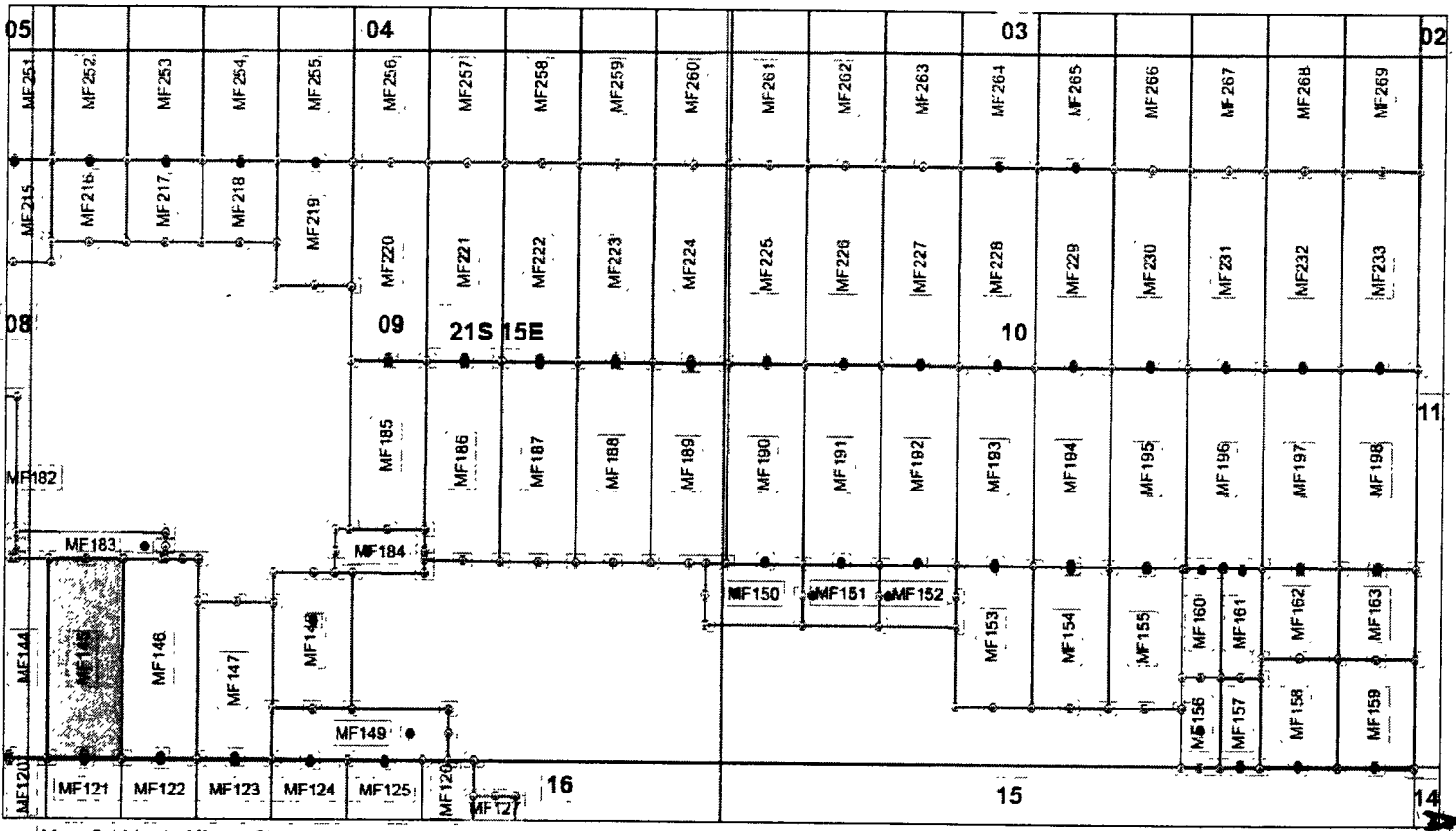


By: Donna J. Fischer, for and in behalf of Kennecott Exploration Company

RECEIVED
BLM AZ STATE OFFICE
2017 JAN 31 P 1:21
PHOENIX, ARIZONA

AM0441391

Lode Mining Claim Map of the MF145 Lode Claim,
attached to and made a part of the Location Notice



Mansfield Lode Mining Claims
T21S, R15E, G&SRM
Santa Cruz County, Arizona
Located November 16, 2016 - January 6, 2017

Mansfield Claim Block, Arizona Map 4

Claims Filed By:
Kennecott Exploration Company
4700 Daybreak Parkway
South Jordan, UT 84009

Map Scale: 1" = 1,000'



The Claim is located in: Section 9, Township 21S, Range 15E, G&SRM, Santa Cruz County, Arizona.

TIE: The Location Monument of this claim is approximately 20632 feet West and 21078 feet North from the NE corner of Section 1, T22S, R15E, G&SRM, Santa Cruz County, Arizona. The claim is 1480' long x 572' wide.

Monuments are 1-1/2" x 1-1/2" x 5' wood posts projecting at least four feet above the ground. Location monuments are generally set 20' inside the North or South endline along the center of each claim unless otherwise depicted.

RECEIVED
BLM AZ STATE OFFICE
2017 JAN 31 P 1:21
PHOENIX, ARIZONA

AM041391

When recorded return to:
Rio Tinto
Attn: Kennecott Exploration Company – Land Dept.
4700 Daybreak Parkway
South Jordan, UT 84009

ARIZONA NOTICE OF LOCATION
(LODE CLAIM)

NOTICE IS HEREBY GIVEN THAT KENNECOTT EXPLORATION COMPANY, whose mailing address is 4700 Daybreak Parkway, South Jordan, Utah 84009 by its undersigned representative, makes this location of the MF146 Lode Mining Claim, in Santa Cruz County, Arizona.

The general course of the claim is from the North to South, and said claim is within the:

<u>Quarter</u>	<u>Section</u>	<u>Township</u>	<u>Range</u>
SW	9	21S	15E

G&SRM, Santa Cruz County, Arizona.


This claim is 1480 feet in length and 572 feet in width. This Notice of Location is posted on the centerline of the claim. The claim runs from the location monument on which this Notice is posted 20 feet in a south direction to the South end line and 1460 feet in a north direction to the North end line. The claim boundaries are marked by six monuments, one at each corner and one at the center of each endline. The location monument on which this Notice is posted is situated within Section 9, Township 21S, Range 15E, G&SRM, Santa Cruz County, Arizona and is approximately 20060 feet West and 21078 feet North from the NE corner of Section 1, Township 22 South, Range 15 East, G&SRM, Santa Cruz County, Arizona.

The undersigned claims the ground as depicted on the map that is attached to a copy of this Notice of Location filed in the office of the County Recorder, Santa Cruz County, Arizona.

The claim has been monumented in accordance with State and Federal law. Corner, end centers and location monuments are posts, 1-1/2" x 1-1/2" x 5' projecting at least 4' above the ground.

Located, dated and posted on the ground the 6 day of December, 2016.

KENNECOTT EXPLORATION COMPANY


By: Donna J. Fischer, for and in behalf of Kennecott Exploration Company

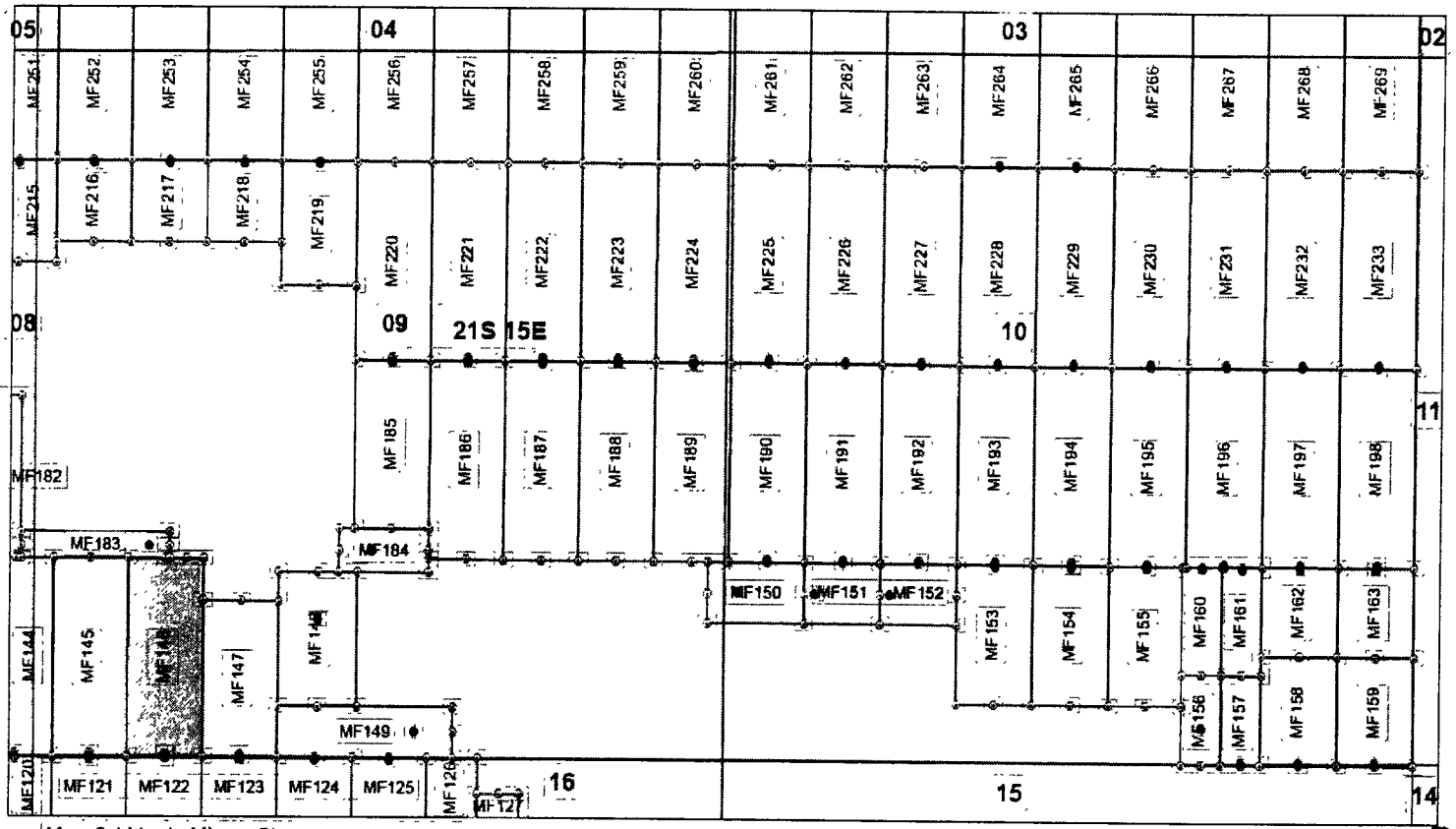
PHOENIX, ARIZONA

2017 JAN 31 P 1:23

RECEIVED
BLM AZ STATE OFFICE

AMG441392


Lode Mining Claim Map of the MF146 Lode Claim,
attached to and made a part of the Location Notice



Mansfield Lode Mining Claims
T21S, R15E, G&SRM
Santa Cruz County, Arizona
Located November 16, 2016 - January 6, 2017

Mansfield Claim Block, Arizona Map 4

Claims Filed By:-
Kennecott Exploration Company
4700 Daybreak Parkway
South Jordan, UT 84009

Map Scale: 1" = 1,000' 

AN041392

The Claim is located in: Section 9, Township 21S, Range 15E, G&SRM, Santa Cruz County, Arizona.

TIE: The Location Monument of this claim is approximately 20060 feet West and 21078 feet North from the NE corner of Section 1, T22S, R15E, G&SRM, Santa Cruz County, Arizona. The claim is 1480' long x 572' wide.

Monuments are 1-1/2" x 1-1/2" x 5' wood posts projecting at least four feet above the ground. Location monuments are generally set 20' inside the North or South endline along the center of each claim unless otherwise depicted.

RECEIVED
BIMAZ STATE OFFICE
JAN 31 P 1:23
PHOENIX, ARIZONA

When recorded return to:
Rio Tinto
Attn: Kennecott Exploration Company – Land Dept.
4700 Daybreak Parkway
South Jordan, UT 84009

ARIZONA NOTICE OF LOCATION
(LODE CLAIM)

NOTICE IS HEREBY GIVEN THAT KENNECOTT EXPLORATION COMPANY, whose mailing address is 4700 Daybreak Parkway, South Jordan, Utah 84009 by its undersigned representative, makes this location of the MF147 Lode Mining Claim, in Santa Cruz County, Arizona.

The general course of the claim is from the North to South, and said claim is within the:

<u>Quarter</u>	<u>Section</u>	<u>Township</u>	<u>Range</u>
SW	9	21S	15E

G&SRM, Santa Cruz County, Arizona.


This claim is 1163 feet in length and 572 feet in width. This Notice of Location is posted on the centerline of the claim. The claim runs from the location monument on which this Notice is posted 20 feet in a south direction to the South end line and 1143 feet in a north direction to the North end line. The claim boundaries are marked by six monuments, one at each corner and one at the center of each endline. The location monument on which this Notice is posted is situated within Section 9, Township 21S, Range 15E, G&SRM, Santa Cruz County, Arizona and is approximately 19489 feet West and 21078 feet North from the NE corner of Section 1, Township 22 South, Range 15 East, G&SRM, Santa Cruz County, Arizona.

The undersigned claims the ground as depicted on the map that is attached to a copy of this Notice of Location filed in the office of the County Recorder, Santa Cruz County, Arizona.

The claim has been monumented in accordance with State and Federal law. Corner, end centers and location monuments are posts, 1-1/2" x 1-1/2" x 5' projecting at least 4' above the ground.

Located, dated and posted on the ground the 6 day of December, 2016.

KENNECOTT EXPLORATION COMPANY



By: Donna J. Fischer, for and in behalf of Kennecott Exploration Company

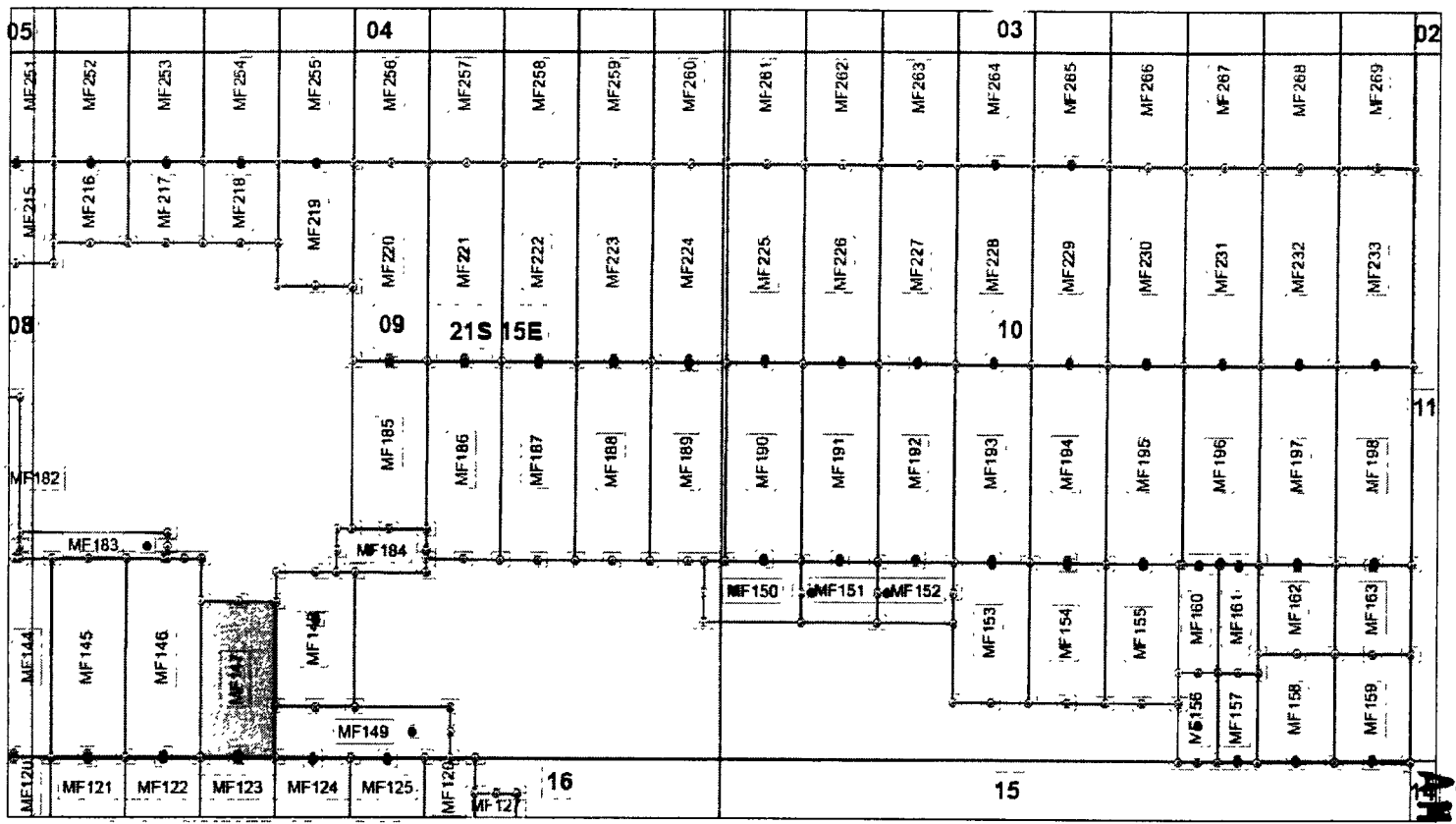
PHOENIX, ARIZONA

2017 JAN 31 P 1:23

RECEIVED
BLM AZ STATE OFFICE

AMG 441393

Lode Mining Claim Map of the MF147 Lode Claim,
attached to and made a part of the Location Notice



Mansfield Lode Mining Claims
T21S, R15E, G&SRM
Santa Cruz County, Arizona
Located November 16, 2016 - January 6, 2017

Mansfield Claim Block, Arizona Map 4

Claims Filed By:
Kennecott Exploration Company
4700 Daybreak Parkway,
South Jordan, UT 84009

Map Scale: 1" = 1,000'



AM041393

The Claim is located in: Section 9, Township 21S, Range 15E, G&SRM, Santa Cruz County, Arizona.

TIE: The Location Monument of this claim is approximately 19489 feet West and 21078 feet North from the NE corner of Section 1, T22S, R15E, G&SRM, Santa Cruz County, Arizona. The claim is 1163' long x 572' wide.

Monuments are 1-1/2" x 1-1/2" x 5' wood posts projecting at least four feet above the ground. Location monuments are generally set 20' inside the North or South endline along the center of each claim unless otherwise depicted.

RECEIVED
 BLM AZ STATE OFFICE
 2017 JAN 31 P 1:23
 PHOENIX, ARIZONA

When recorded return to:
Rio Tinto
Attn: Kennecott Exploration Company – Land Dept.
4700 Daybreak Parkway
South Jordan, UT 84009

ARIZONA NOTICE OF LOCATION
(LODE CLAIM)

NOTICE IS HEREBY GIVEN THAT KENNECOTT EXPLORATION COMPANY, whose mailing address is 4700 Daybreak Parkway, South Jordan, Utah 84009 by its undersigned representative, makes this location of the MF148 Lode Mining Claim, in Santa Cruz County, Arizona.

The general course of the claim is from the North to South, and said claim is within the:

<u>Quarter</u>	<u>Section</u>	<u>Township</u>	<u>Range</u>
SW	9	21S	15E

G&SRM, Santa Cruz County, Arizona.


This claim is 1001 feet in length and 572 feet in width. This Notice of Location is posted on the centerline of the claim. The claim runs from the location monument on which this Notice is posted 360 feet in a north direction to the North end line and 641 feet in a south direction to the South end line. The claim boundaries are marked by six monuments, one at each corner and one at the center of each endline. The location monument on which this Notice is posted is situated within Section 9, Township 21S, Range 15E, G&SRM, Santa Cruz County, Arizona and is approximately 18903 feet West and 22082 feet North from the NE corner of Section 1, Township 22 South, Range 15 East, G&SRM, Santa Cruz County, Arizona.

The undersigned claims the ground as depicted on the map that is attached to a copy of this Notice of Location filed in the office of the County Recorder, Santa Cruz County, Arizona.

The claim has been monumented in accordance with State and Federal law. Corner, end centers and location monuments are posts, 1-1/2" x 1-1/2" x 5' projecting at least 4' above the ground.

Located, dated and posted on the ground the 6 day of December, 2016.

KENNECOTT EXPLORATION COMPANY


By: Donna J. Fischer, for and in behalf of Kennecott Exploration Company

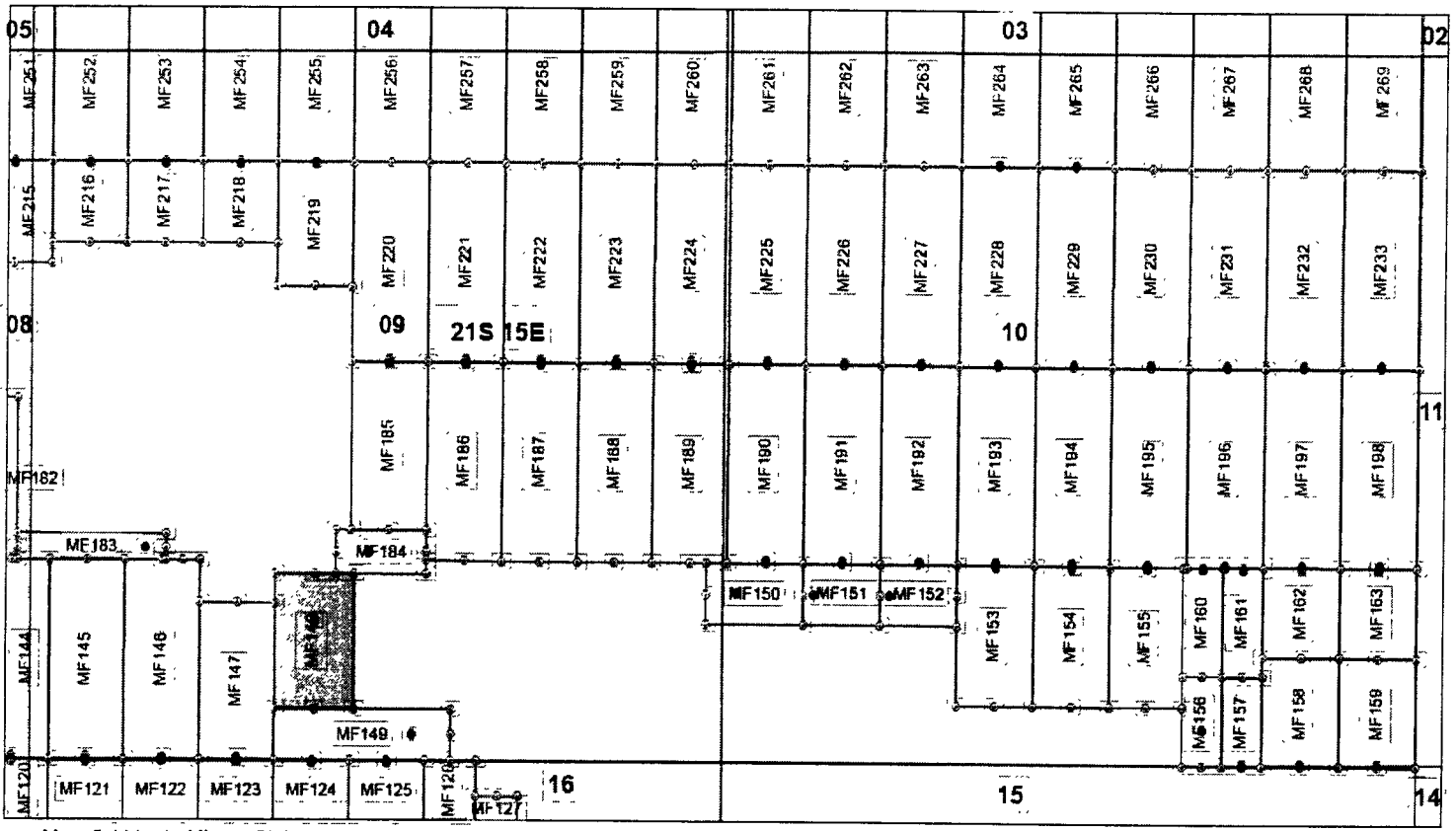
PHOENIX, ARIZONA

2017 JAN 31 1:23

RECEIVED
BLM AZ STATE OFFICE

AMC 441394

Lode Mining Claim Map of the MF148 Lode Claim,
attached to and made a part of the Location Notice



Mansfield Lode Mining Claims
T21S, R15E, G&SRM
Santa Cruz County, Arizona
Located November 16, 2016 - January 6, 2017

Mansfield Claim Block, Arizona Map 4

Claims Filed By:
Kennecott Exploration Company
4700 Daybreak Parkway
South Jordan, UT 84009

Map Scale: 1" = 1,000'



AN041394

The Claim is located in: Section 9, Township 21S, Range 15E, G&SRM, Santa Cruz County, Arizona.

TIE: The Location Monument of this claim is approximately 18903 feet West and 22082 feet North from the NE corner of Section 1, T22S, R15E, G&SRM, Santa Cruz County, Arizona. The claim is 1001' long x 572' wide.

Monuments are 1-1/2" x 1-1/2" x 5' wood posts projecting at least four feet above the ground. Location monuments are generally set 20' inside the North or South endline along the center of each claim unless otherwise depicted.

RECEIVED
 BLM AZ STATE OFFICE
 2017 JAN 31 P 1:23
 PHOENIX, ARIZONA

When recorded return to:
Rio Tinto
Attn: Kennecott Exploration Company – Land Dept.
4700 Daybreak Parkway
South Jordan, UT 84009

ARIZONA NOTICE OF LOCATION
(LODE CLAIM)

NOTICE IS HEREBY GIVEN THAT KENNECOTT EXPLORATION COMPANY, whose mailing address is 4700 Daybreak Parkway, South Jordan, Utah 84009 by its undersigned representative, makes this location of the MF149 Lode Mining Claim, in Santa Cruz County, Arizona.

The general course of the claim is from the East to West, and said claim is within the:

<u>Quarter</u>	<u>Section</u>	<u>Township</u>	<u>Range</u>
SE	9	21S	15E
SW	9	21S	15E

G&SRM, Santa Cruz County, Arizona.


This claim is 1337 feet in length and 381 feet in width. This Notice of Location is posted on the centerline of the claim. The claim runs from the location monument on which this Notice is posted 295 feet in an east direction to the East end line and 1042 feet in a west direction to the West end line. The claim boundaries are marked by six monuments, one at each corner and one at the center of each endline. The location monument on which this Notice is posted is situated within Section 9, Township 21S, Range 15E, G&SRM, Santa Cruz County, Arizona and is approximately 18159 feet West and 21249 feet North from the NE corner of Section 1, Township 22 South, Range 15 East, G&SRM, Santa Cruz County, Arizona.

The undersigned claims the ground as depicted on the map that is attached to a copy of this Notice of Location filed in the office of the County Recorder, Santa Cruz County, Arizona.

The claim has been monumented in accordance with State and Federal law. Corner, end centers and location monuments are posts, 1-1/2" x 1-1/2" x 5' projecting at least 4' above the ground.

Located, dated and posted on the ground the 6 day of December, 2016.

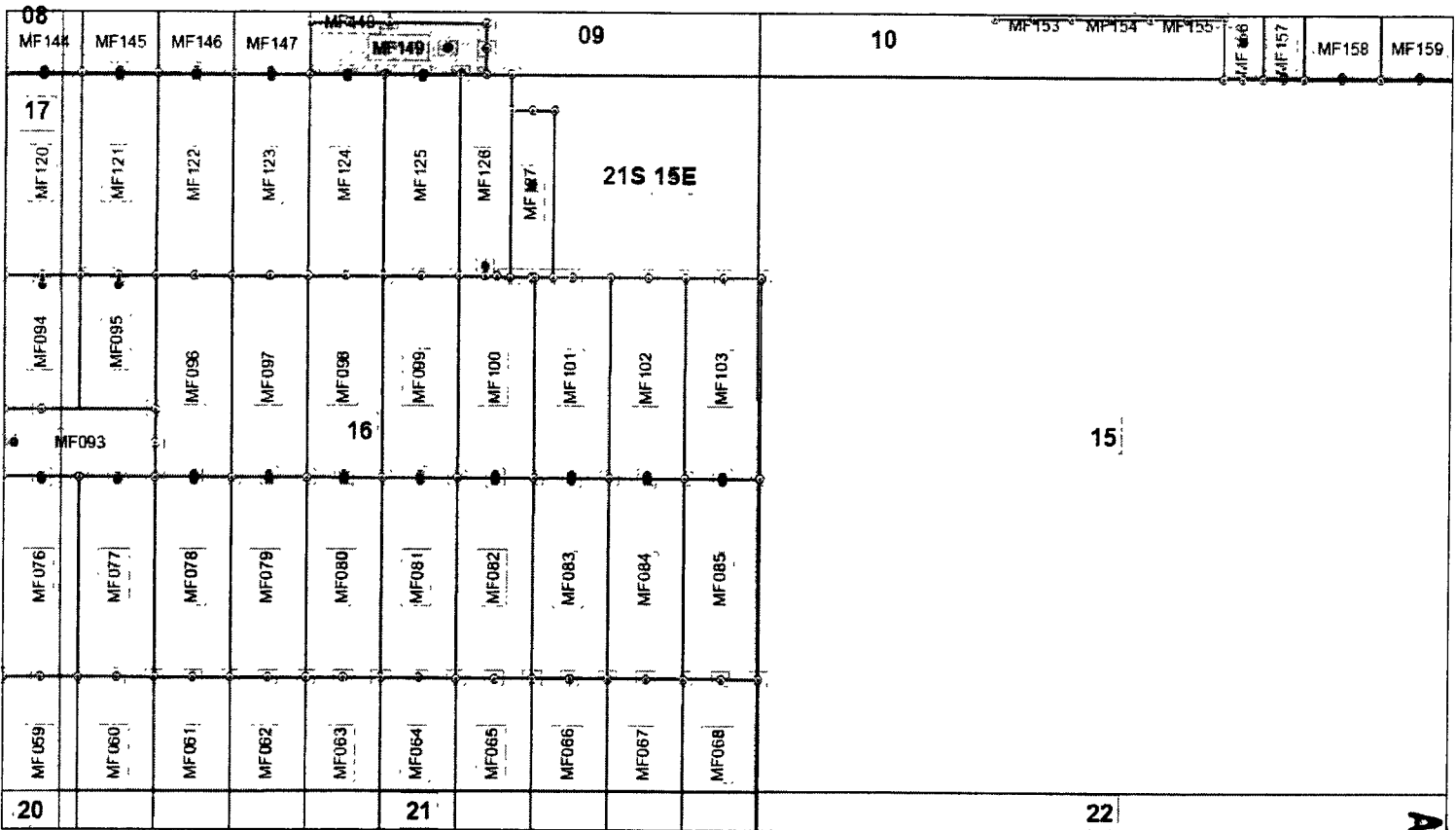
KENNECOTT EXPLORATION COMPANY


By: Donna J. Fischer, for and in behalf of Kennecott Exploration Company

RECEIVED
BLMAZ STATE OFFICE
2017 JAN 31 P 1:23
PHOENIX, ARIZONA

AM0441395

Lode Mining Claim Map of the MF149 Lode Claim,
attached to and made a part of the Location Notice



Mansfield Lode Mining Claims
T21S, R15E, G&SRM
Santa Cruz County, Arizona
Located November 17, 2016 - December 6, 2016

Mansfield Claim Block, Arizona Map 3

Claims Filed By
Kennecott Exploration
Company
4700 Daybreak Parkway
South Jordan, UT 84009

Map Scale: 1" = 1,000'



AMC441395

The Claim is located in: Section 9, Township 21S, Range 15E, G&SRM, Santa Cruz County, Arizona.

TIE: The Location Monument of this claim is approximately 18159 feet West and 21249 feet North from the NE corner of Section 1, T22S, R15E, G&SRM, Santa Cruz County, Arizona. The claim is 1337' long x 381' wide.

Monuments are 1-1/2" x 1-1/2" x 5' wood posts projecting at least four feet above the ground. Location monuments are generally set 20' inside the North or South endline along the center of each claim, unless otherwise depicted.

RECEIVED
BEMAZ STATE OFFICE
2017 JAN 31 P 1:23
PHOENIX, ARIZONA

When recorded return to:
Rio Tinto
Attn: Kennecott Exploration Company – Land Dept.
4700 Daybreak Parkway
South Jordan, UT 84009

ARIZONA NOTICE OF LOCATION
(LODE CLAIM)

NOTICE IS HEREBY GIVEN THAT KENNECOTT EXPLORATION COMPANY, whose mailing address is 4700 Daybreak Parkway, South Jordan, Utah 84009 by its undersigned representative, makes this location of the MF150 Lode Mining Claim, in Santa Cruz County, Arizona.

The general course of the claim is from the East to West, and said claim is within the:

<u>Quarter</u>	<u>Section</u>	<u>Township</u>	<u>Range</u>
SW	10	21S	15E
SE	9	21S	15E

G&SRM, Santa Cruz County, Arizona.


This claim is 741 feet in length and 457 feet in width. This Notice of Location is posted on the centerline of the claim. The claim runs from the location monument on which this Notice is posted 234 feet in a west direction to the West end line and 507 feet in an east direction to the East end line. The claim boundaries are marked by six monuments, one at each corner and one at the center of each endline. The location monument on which this Notice is posted is situated within Section 10, Township 21S, Range 15E, G&SRM, Santa Cruz County, Arizona and is approximately 15699 feet West and 22310 feet North from the NE corner of Section 1, Township 22 South, Range 15 East, G&SRM, Santa Cruz County, Arizona.

The undersigned claims the ground as depicted on the map that is attached to a copy of this Notice of Location filed in the office of the County Recorder, Santa Cruz County, Arizona.

The claim has been monumented in accordance with State and Federal law. Corner, end centers and location monuments are posts, 1-1/2" x 1-1/2" x 5' projecting at least 4' above the ground.

Located, dated and posted on the ground the 23 day of November, 2016.

KENNECOTT EXPLORATION COMPANY


By: Donna J. Fischer, for and in behalf of Kennecott Exploration Company

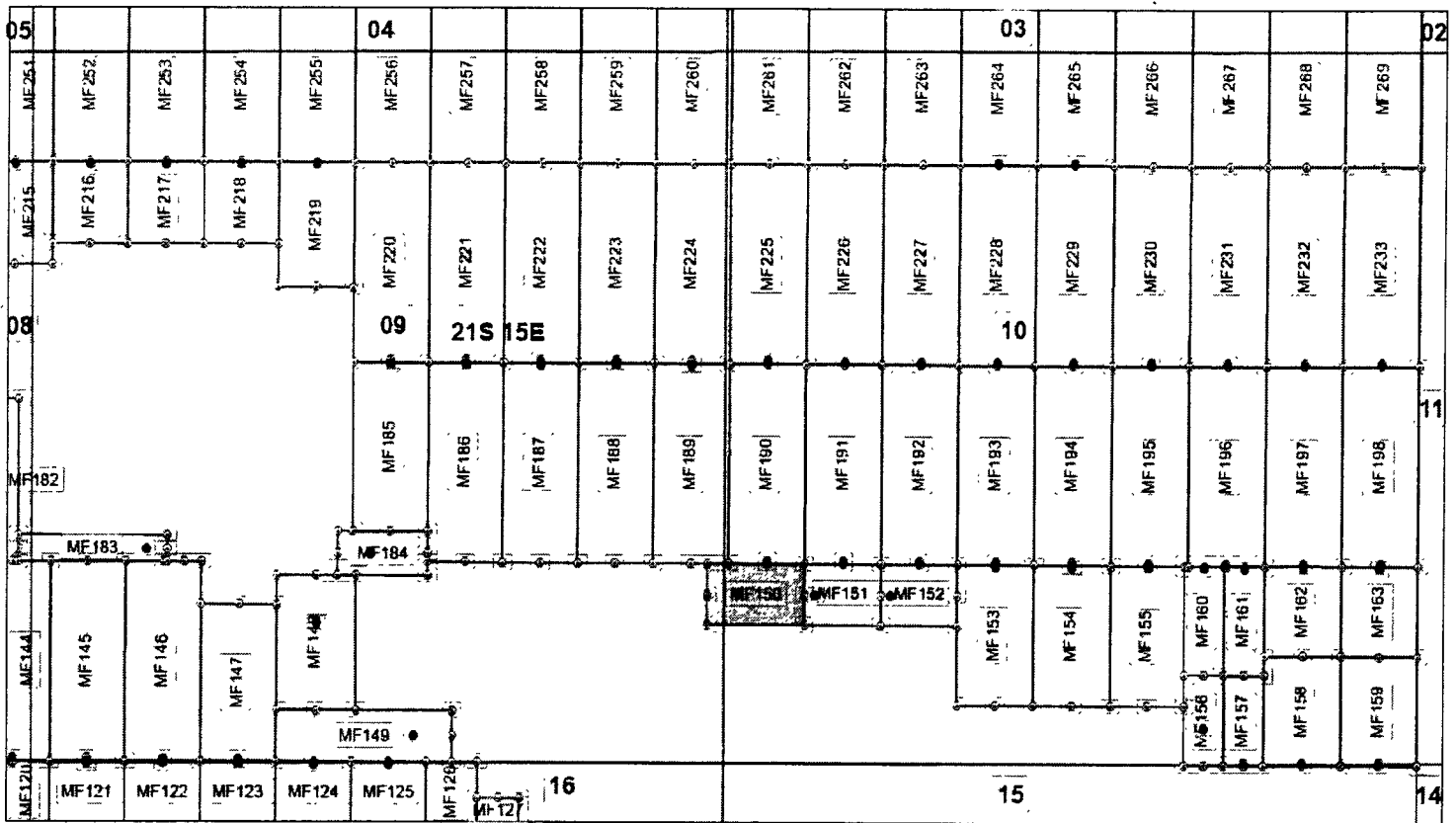
PHOENIX, ARIZONA

2011 JAN 3 P 1:24

RECEIVED
BLM AZ STATE OFFICE

AM0441398

Lode Mining Claim Map of the MF150 Lode Claim,
attached to and made a part of the Location Notice



Mansfield Lode Mining Claims
T21S, R15E, G&SRM
Santa Cruz County, Arizona
Located November 16, 2016 - January 6, 2017

Mansfield Claim Block, Arizona Map 4

Claims Filed By:
Kennecott Exploration Company
4700 Daybreak Parkway
South Jordan, UT 84009

Map Scale: 1" = 1,000'



The Claim is located in: Section 10, Township 21S, Range 15E, G&SRM, Santa Cruz County, Arizona.

TIE: The Location Monument of this claim is approximately 15699 feet West and 22310 feet North from the NE corner of Section 1, T22S, R15E, G&SRM, Santa Cruz County, Arizona. The claim is 741' long x 457' wide.

Monuments are 1-1/2" x 1-1/2" x 5' wood posts projecting at least four feet above the ground. Location monuments are generally set 20' inside the North or South endline along the center of each claim unless otherwise depicted.

RECEIVED
BLM AZ STATE OFFICE
2017 JAN 31 P 1:24
PHOENIX, ARIZONA

AM0441396

When recorded return to:
Rio Tinto
Attn: Kennecott Exploration Company – Land Dept.
4700 Daybreak Parkway
South Jordan, UT 84009

ARIZONA NOTICE OF LOCATION
(LODE CLAIM)

NOTICE IS HEREBY GIVEN THAT KENNECOTT EXPLORATION COMPANY, whose mailing address is 4700 Daybreak Parkway, South Jordan, Utah 84009 by its undersigned representative, makes this location of the MF151 Lode Mining Claim, in Santa Cruz County, Arizona.

The general course of the claim is from the East to West, and said claim is within the:

<u>Quarter</u>	<u>Section</u>	<u>Township</u>	<u>Range</u>
SW	10	21S	15E

G&SRM, Santa Cruz County, Arizona.


This claim is 583 feet in length and 457 feet in width. This Notice of Location is posted on the centerline of the claim. The claim runs from the location monument on which this Notice is posted 75 feet in an east direction to the East end line and 508 feet in a west direction to the West end line. The claim boundaries are marked by six monuments, one at each corner and one at the center of each endline. The location monument on which this Notice is posted is situated within Section 10, Township 21S, Range 15E, G&SRM, Santa Cruz County, Arizona and is approximately 15116 feet West and 22310 feet North from the NE corner of Section 1, Township 22 South, Range 15 East, G&SRM, Santa Cruz County, Arizona.

The undersigned claims the ground as depicted on the map that is attached to a copy of this Notice of Location filed in the office of the County Recorder, Santa Cruz County, Arizona.

The claim has been monumented in accordance with State and Federal law. Corner, end centers and location monuments are posts, 1-1/2" x 1-1/2" x 5' projecting at least 4' above the ground.

Located, dated and posted on the ground the 23 day of November, 2016.

KENNECOTT EXPLORATION COMPANY

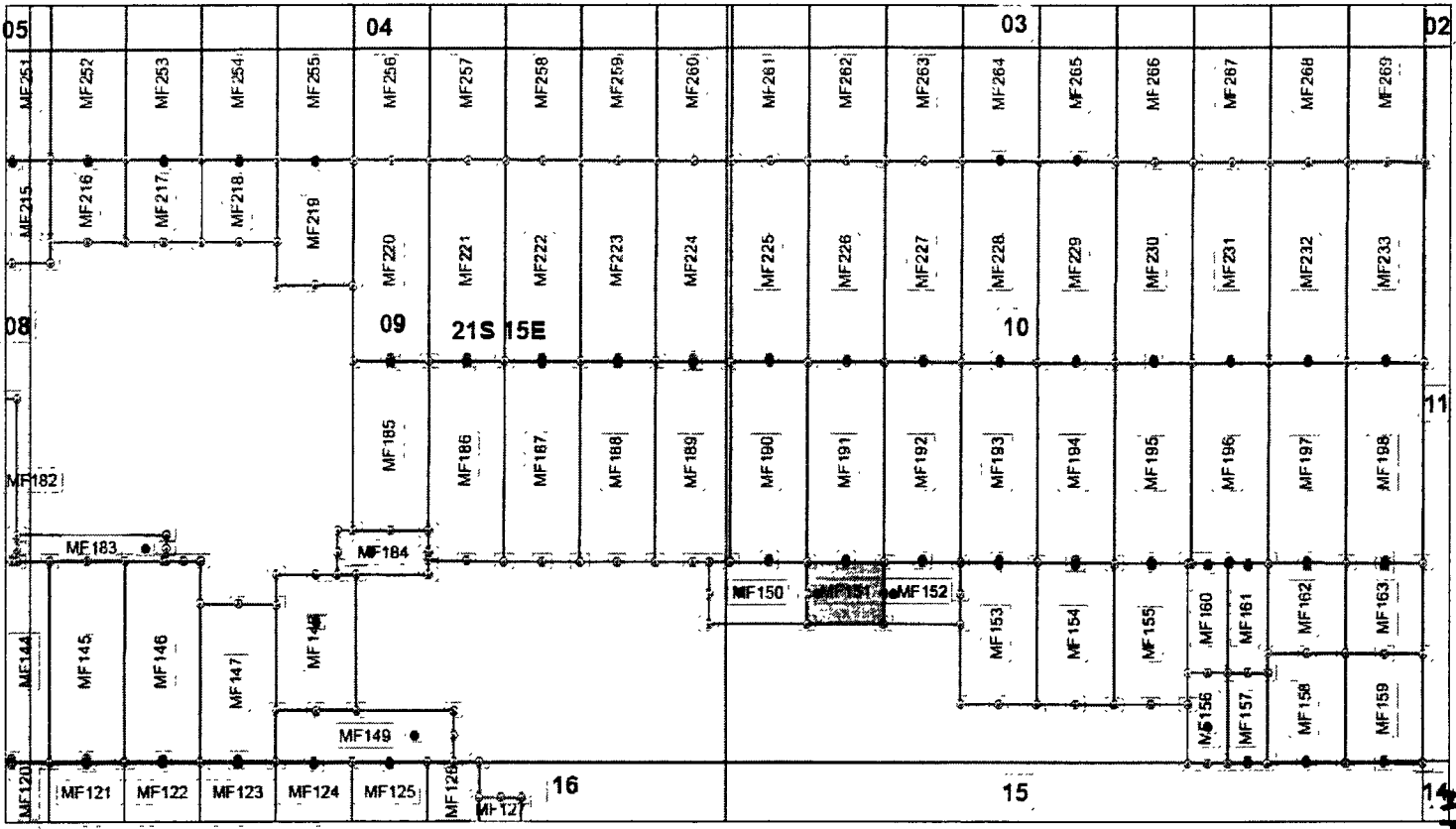


By: Donna J. Fischer, for and in behalf of Kennecott Exploration Company

RECEIVED
BLM AZ STATE OFFICE
2017 JAN 31 P 1:24
PHOENIX, ARIZONA

AM0441397

Lode Mining Claim Map of the MF151 Lode Claim,
attached to and made a part of the Location Notice



Mansfield Lode Mining Claims
T21S, R15E, G&SRM
Santa Cruz County, Arizona
Located November 16, 2016 - January 6, 2017

Mansfield Claim Block, Arizona Map 4

Claims Filed By:
Kennecott Exploration Company
4700 Daybreak Parkway
South Jordan, UT 84009

Map Scale: 1" = 1,000'



AM04413971

The Claim is located in: Section 10, Township 21S, Range 15E, G&SRM, Santa Cruz County, Arizona.

TIE: The Location Monument of this claim is approximately 15116 feet West and 22310 feet North from the NE corner of Section 1, T22S, R15E, G&SRM, Santa Cruz County, Arizona. The claim is 583' long x 457' wide.

Monuments are 1-1/2" x 1-1/2" x 5' wood posts projecting at least four feet above the ground. Location monuments are generally set 20' inside the North or South endline along the center of each claim unless otherwise depicted.

RECEIVED
 BLM AZ STATE OFFICE
 PHOENIX, ARIZONA
 2011 JAN 31 P 1:24

When recorded return to:
Rio Tinto
Attn: Kennecott Exploration Company – Land Dept.
4700 Daybreak Parkway
South Jordan, UT 84009

ARIZONA NOTICE OF LOCATION
(LODE CLAIM)

NOTICE IS HEREBY GIVEN THAT KENNECOTT EXPLORATION COMPANY, whose mailing address is 4700 Daybreak Parkway, South Jordan, Utah 84009 by its undersigned representative, makes this location of the MF152 Lode Mining Claim, in Santa Cruz County, Arizona.

The general course of the claim is from the East to West, and said claim is within the:

<u>Quarter</u>	<u>Section</u>	<u>Township</u>	<u>Range</u>
SW	10	21S	15E

G&SRM, Santa Cruz County, Arizona.


This claim is 583 feet in length and 457 feet in width. This Notice of Location is posted on the centerline of the claim. The claim runs from the location monument on which this Notice is posted 75 feet in an east direction to the East end line and 563 feet in a west direction to the West end line. The claim boundaries are marked by six monuments, one at each corner and one at the center of each endline. The location monument on which this Notice is posted is situated within Section 10, Township 21S, Range 15E, G&SRM, Santa Cruz County, Arizona and is approximately 14533 feet West and 22310 feet North from the NE corner of Section 1, Township 22 South, Range 15 East, G&SRM, Santa Cruz County, Arizona.

The undersigned claims the ground as depicted on the map that is attached to a copy of this Notice of Location filed in the office of the County Recorder, Santa Cruz County, Arizona.

The claim has been monumented in accordance with State and Federal law. Corner, end centers and location monuments are posts, 1-1/2" x 1-1/2" x 5' projecting at least 4' above the ground.

Located, dated and posted on the ground the 23 day of November, 2016.

KENNECOTT EXPLORATION COMPANY



By: Donna J. Fischer, for and in behalf of Kennecott Exploration Company

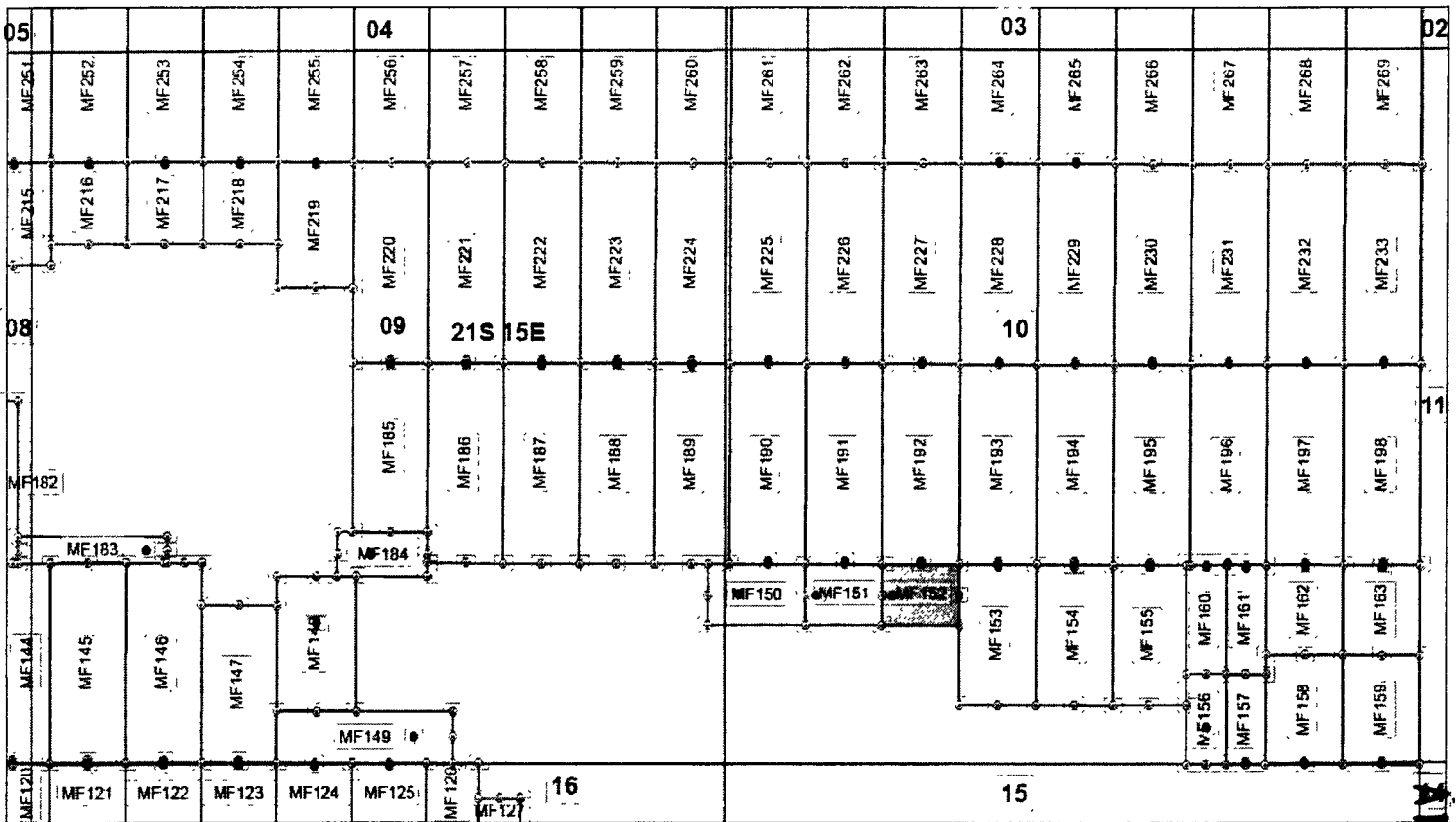
PHOENIX
ARIZONA

2017 JAN 21 P 1:24

RECEIVED
BLM AZ STATE OFFICE

ANG 441398

Lode Mining Claim Map of the MF152 Lode Claim,
attached to and made a part of the Location Notice



Mansfield Lode Mining Claims
T21S, R15E, G&SRM
Santa Cruz County, Arizona
Located November 16, 2016 - January 6, 2017

Mansfield Claim Block, Arizona Map 4

Claims Filed By:
Kennecott Exploration Company
4700 Daybreak Parkway
South Jordan, UT 84009

Map Scale: 1" = 1,000'



ARIZONA 1398

The Claim is located in: Section 10, Township 21S, Range 15E, G&SRM, Santa Cruz County, Arizona.

TIE: The Location Monument of this claim is approximately 14533 feet West and 22310 feet North from the NE corner of Section 1, T22S, R15E, G&SRM, Santa Cruz County, Arizona. The claim is 583' long x 457' wide.

Monuments are 1-1/2" x 1-1/2" x 5' wood posts projecting at least four feet above the ground. Location monuments are generally set 20' inside the North or South endline along the center of each claim unless otherwise depicted.

RECEIVED
 BLM AZ STATE OFFICE
 2017 JAN 31 P 1:24
 PHOENIX, ARIZONA

When recorded return to:
Rio Tinto
Attn: Kennecott Exploration Company – Land Dept.
4700 Daybreak Parkway
South Jordan, UT 84009

ARIZONA NOTICE OF LOCATION
(LODE CLAIM)

NOTICE IS HEREBY GIVEN THAT KENNECOTT EXPLORATION COMPANY, whose mailing address is 4700 Daybreak Parkway, South Jordan, Utah 84009 by its undersigned representative, makes this location of the MF153 Lode Mining Claim, in Santa Cruz County, Arizona.

The general course of the claim is from the North to South, and said claim is within the:

<u>Quarter</u>	<u>Section</u>	<u>Township</u>	<u>Range</u>
SW	10	21S	15E

G&SRM, Santa Cruz County, Arizona.


This claim is 1044 feet in length and 583 feet in width. This Notice of Location is posted on the centerline of the claim. The claim runs from the location monument on which this Notice is posted 20 feet in a north direction to the North end line and 1024 feet in a south direction to the South end line. The claim boundaries are marked by six monuments, one at each corner and one at the center of each endline. The location monument on which this Notice is posted is situated within Section 10, Township 21S, Range 15E, G&SRM, Santa Cruz County, Arizona and is approximately 13733 feet West and 22517 feet North from the NE corner of Section 1, Township 22 South, Range 15 East, G&SRM, Santa Cruz County, Arizona.

The undersigned claims the ground as depicted on the map that is attached to a copy of this Notice of Location filed in the office of the County Recorder, Santa Cruz County, Arizona.

The claim has been monumented in accordance with State and Federal law. Corner, end centers and location monuments are posts, 1-1/2" x 1-1/2" x 5' projecting at least 4' above the ground.

Located, dated and posted on the ground the 23 day of November, 2016.

KENNECOTT EXPLORATION COMPANY



By: Donna J. Fischer, for and in behalf of Kennecott Exploration Company

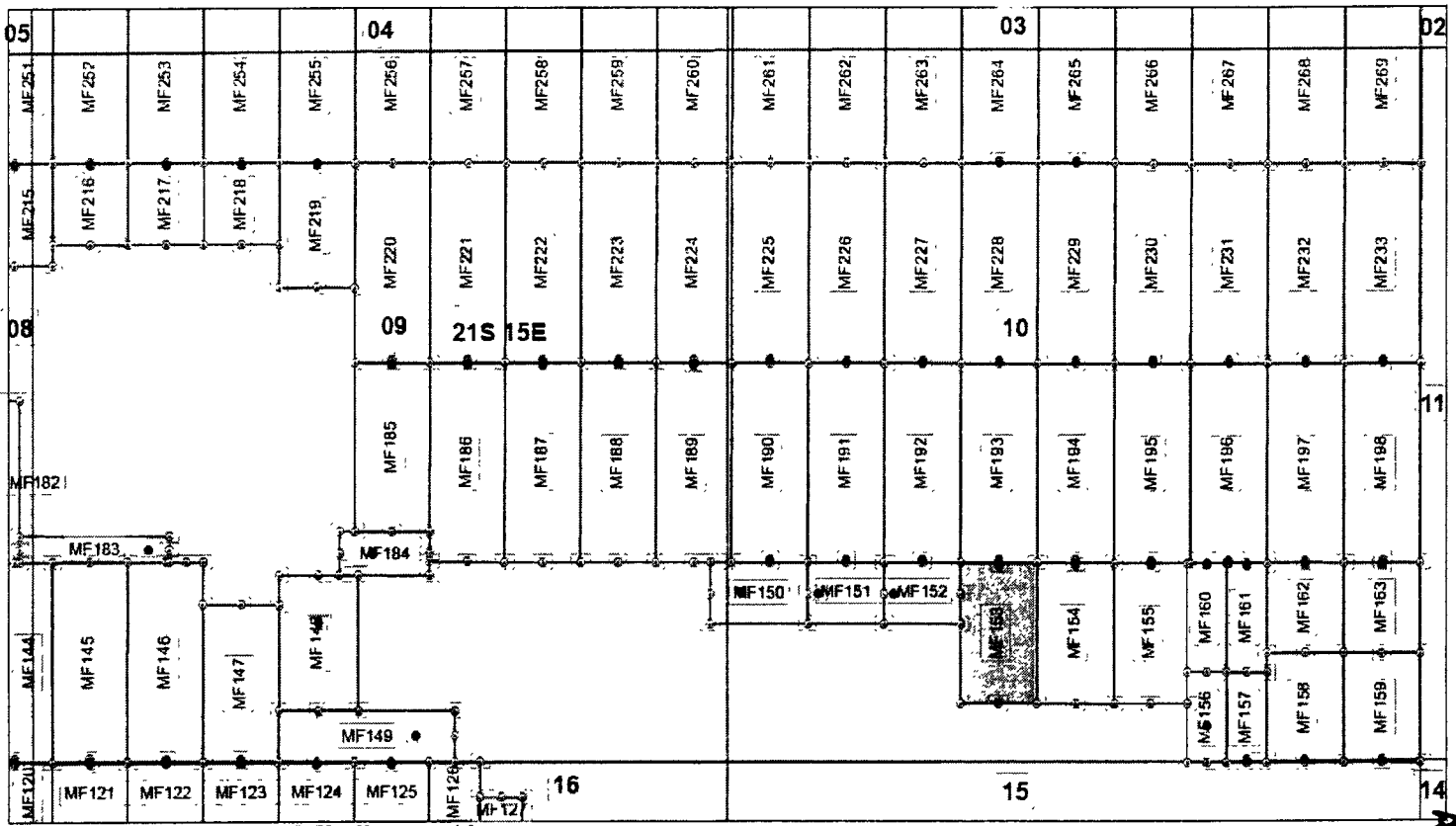
PHOENIX ARIZONA

2017 JAN 24 P 1:24

RECEIVED
BLM AZ STATE OFFICE

AM0441399

Lode Mining Claim Map of the MF153 Lode Claim,
attached to and made a part of the Location Notice



Mansfield Lode Mining Claims
T21S, R15E, G&SRM
Santa Cruz County, Arizona
Located November 16, 2016 - January 6, 2017

Mansfield Claim Block, Arizona Map 4

Claims Filed By -
Kennecott Exploration Company
4700 Daybreak Parkway
South Jordan, UT 84009

Map Scale: 1" = 1,000'



AM041399

The Claim is located in: Section 10, Township 21S, Range 15E, G&SRM, Santa Cruz County, Arizona.

TIE: The Location Monument of this claim is approximately 13733 feet West and 22517 feet North from the NE corner of Section 1, T22S, R15E, G&SRM, Santa Cruz County, Arizona. The claim is 1044' long x 583' wide.

Monuments are 1-1/2" x 1-1/2" x 5' wood posts projecting at least four feet above the ground. Location monuments are generally set 20' inside the North or South endline along the center of each claim unless otherwise depicted.

RECEIVED
 BLM AZ STATE OFFICE
 2017 JAN 31 P 1:24
 PHOENIX, ARIZONA

When recorded return to:
Rio Tinto
Attn: Kennecott Exploration Company – Land Dept.
4700 Daybreak Parkway
South Jordan, UT 84009

ARIZONA NOTICE OF LOCATION
(LODE CLAIM)

NOTICE IS HEREBY GIVEN THAT KENNECOTT EXPLORATION COMPANY, whose mailing address is 4700 Daybreak Parkway, South Jordan, Utah 84009 by its undersigned representative, makes this location of the MF154 Lode Mining Claim, in Santa Cruz County, Arizona.

The general course of the claim is from the North to South, and said claim is within the:

<u>Quarter</u>	<u>Section</u>	<u>Township</u>	<u>Range</u>
SE	10	21S	15E
SW	10	21S	15E

G&SRM, Santa Cruz County, Arizona.

This claim is 1044 feet in length and 583 feet in width. This Notice of Location is posted on the centerline of the claim. The claim runs from the location monument on which this Notice is posted 20 feet in a north direction to the North end line and 1024 feet in a south direction to the South end line. The claim boundaries are marked by six monuments, one at each corner and one at the center of each endline. The location monument on which this Notice is posted is situated within Section 10, Township 21S, Range 15E, G&SRM, Santa Cruz County, Arizona and is approximately 13150 feet West and 22517 feet North from the NE corner of Section 1, Township 22 South, Range 15 East, G&SRM, Santa Cruz County, Arizona.

The undersigned claims the ground as depicted on the map that is attached to a copy of this Notice of Location filed in the office of the County Recorder, Santa Cruz County, Arizona.

The claim has been monumented in accordance with State and Federal law. Corner, end centers and location monuments are posts, 1-1/2" x 1-1/2" x 5' projecting at least 4' above the ground.

Located, dated and posted on the ground the 23 day of November, 2016.

KENNECOTT EXPLORATION COMPANY


By: Donna J. Fischer, for and in behalf of Kennecott Exploration Company

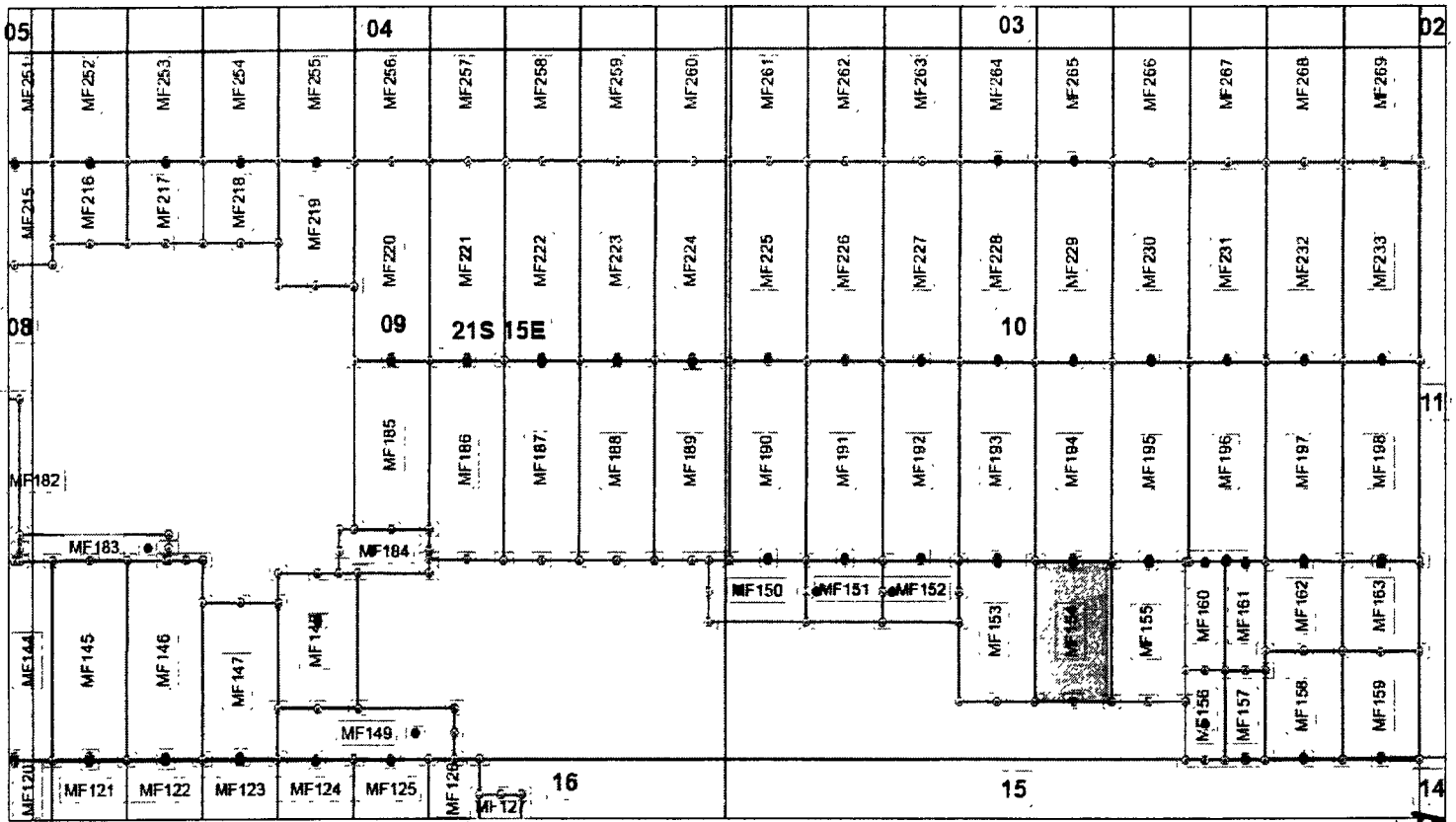
PHOENIX, ARIZONA

2017 JAN 31 P 1:24

RECEIVED
BLM AZ STATE OFFICE

AMC 441400

Lode Mining Claim Map of the MF154 Lode Claim,
attached to and made a part of the Location Notice



Mansfield Lode Mining Claims
T21S, R15E, G&SRM
Santa Cruz County, Arizona
Located November 16, 2016 - January 6, 2017

Mansfield Claim Block, Arizona Map 4

Claims Filed By:-
Kennecott Exploration Company
4700 Daybreak Parkway
South Jordan, UT 84009

Map Scale: 1" = 1,000'



AM0441400

The Claim is located in: Section 10, Township 21S, Range 15E, G&SRM, Santa Cruz County, Arizona.

TIE: The Location Monument of this claim is approximately 13150 feet West and 22517 feet North from the NE corner of Section 1, T22S, R15E, G&SRM, Santa Cruz County, Arizona. The claim is 1044' long x 583' wide.

Monuments are 1-1/2" x 1-1/2" x 5' wood posts projecting at least four feet above the ground. Location monuments are generally set 20' inside the North or South endline along the center of each claim unless otherwise depicted.

RECEIVED
 BLM STATE OFFICE
 PHOENIX, ARIZONA
 JAN 31 P 1:24

When recorded return to:
Rio Tinto
Attn: Kennecott Exploration Company – Land Dept.
4700 Daybreak Parkway
South Jordan, UT 84009

ARIZONA NOTICE OF LOCATION
(LODE CLAIM)

NOTICE IS HEREBY GIVEN THAT KENNECOTT EXPLORATION COMPANY, whose mailing address is 4700 Daybreak Parkway, South Jordan, Utah 84009 by its undersigned representative, makes this location of the MF155 Lode Mining Claim, in Santa Cruz County, Arizona.

The general course of the claim is from the North to South, and said claim is within the:

<u>Quarter</u>	<u>Section</u>	<u>Township</u>	<u>Range</u>
SE	10	21S	15E

G&SRM, Santa Cruz County, Arizona.


This claim is 1044 feet in length and 583 feet in width. This Notice of Location is posted on the centerline of the claim. The claim runs from the location monument on which this Notice is posted 20 feet in a north direction to the North end line and 1024 feet in a south direction to the South end line. The claim boundaries are marked by six monuments, one at each corner and one at the center of each endline. The location monument on which this Notice is posted is situated within Section 10, Township 21S, Range 15E, G&SRM, Santa Cruz County, Arizona and is approximately 12579 feet West and 22517 feet North from the NE corner of Section 1, Township 22 South, Range 15 East, G&SRM, Santa Cruz County, Arizona.

The undersigned claims the ground as depicted on the map that is attached to a copy of this Notice of Location filed in the office of the County Recorder, Santa Cruz County, Arizona.

The claim has been monumented in accordance with State and Federal law. Corner, end centers and location monuments are posts, 1-1/2" x 1-1/2" x 5' projecting at least 4' above the ground.

Located, dated and posted on the ground the 23 day of November, 2016.

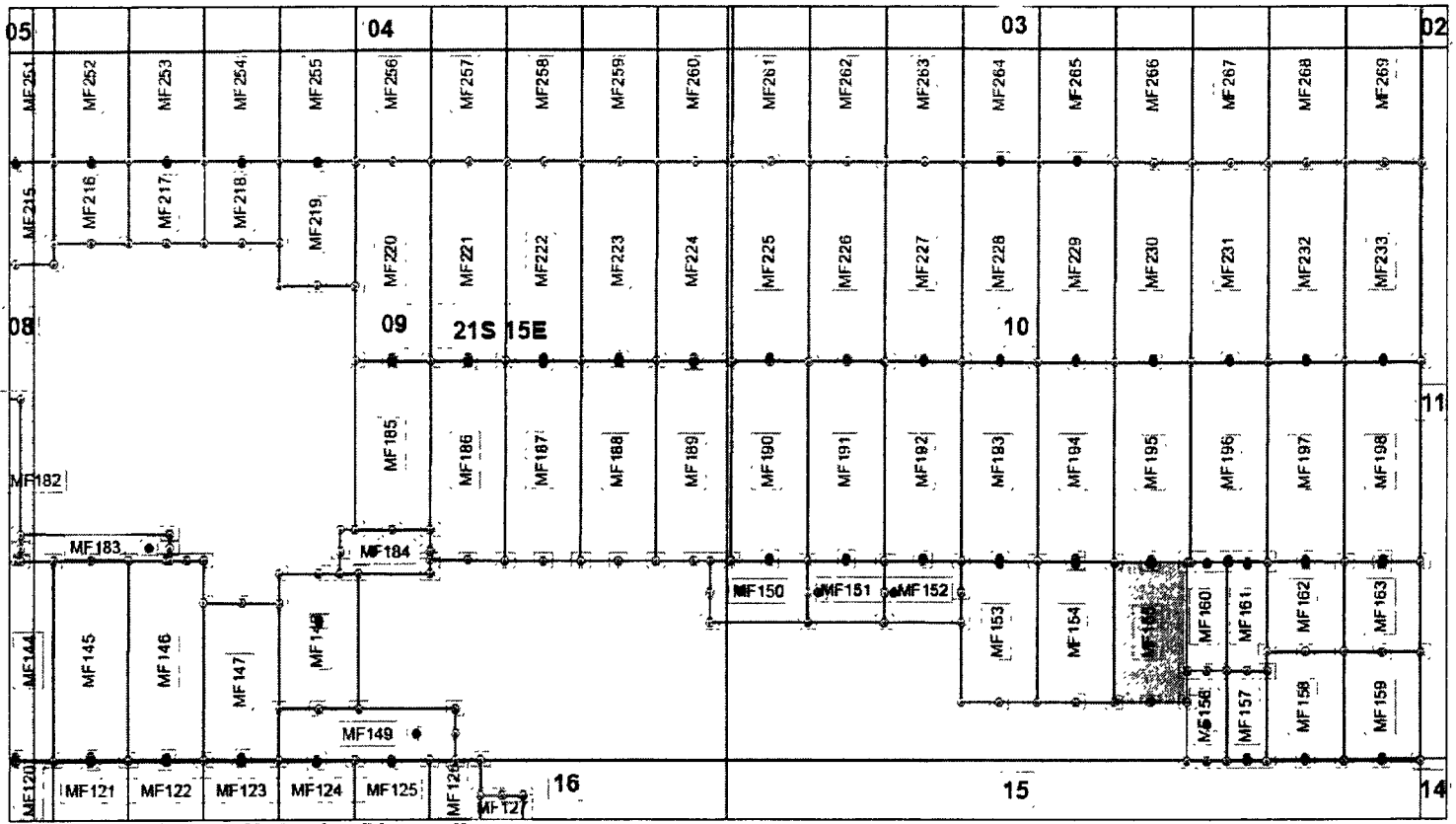
KENNECOTT EXPLORATION COMPANY


By: Donna J. Fischer, for and in behalf of Kennecott Exploration Company

RECEIVED
BLM AZ STATE OFFICE
2017 JAN 31 P 1:25
PHOENIX, ARIZONA

AM0441401

Lode Mining Claim Map of the MF155 Lode Claim,
attached to and made a part of the Location Notice



Mansfield Lode Mining Claims
T21S, R15E, G&SRM
Santa Cruz County, Arizona
Located November 16, 2016 - January 6, 2017

Mansfield Claim Block, Arizona Map 4

Claims Filed By:
Kennecott Exploration Company
4700 Daybreak Parkway
South Jordan, UT 84009

Map Scale: 1" = 1,000'



The Claim is located in: Section 10, Township 21S, Range 15E, G&SRM, Santa Cruz County, Arizona.

TIE: The Location Monument of this claim is approximately 12579 feet West and 22517 feet North from the NE corner of Section 1, T22S, R15E, G&SRM, Santa Cruz County, Arizona. The claim is 1044' long x 583' wide.

Monuments are 1-1/2" x 1-1/2" x 5' wood posts projecting at least four feet above the ground. Location monuments are generally set 20' inside the North or South endline along the center of each claim unless otherwise depicted.

RECEIVED
BLMAZ STATE OFFICE
2017 JAN 31 P 1:25
PHOENIX, ARIZONA

AN041401

When recorded return to:
Rio Tinto
Attn: Kennecott Exploration Company – Land Dept.
4700 Daybreak Parkway
South Jordan, UT 84009

**ARIZONA NOTICE OF LOCATION
(LODE CLAIM)**

NOTICE IS HEREBY GIVEN THAT KENNECOTT EXPLORATION COMPANY, whose mailing address is 4700 Daybreak Parkway, South Jordan, Utah 84009 by its undersigned representative, makes this location of the MF156 Lode Mining Claim, in Santa Cruz County, Arizona.

The general course of the claim is from the North to South, and said claim is within the:

<u>Quarter</u>	<u>Section</u>	<u>Township</u>	<u>Range</u>
SE	10	21S	15E

G&SRM, Santa Cruz County, Arizona.


This claim is 669 feet in length and 300 feet in width. This Notice of Location is posted on the centerline of the claim. The claim runs from the location monument on which this Notice is posted 20 feet in a south direction to the South end line and 649 feet in a north direction to the North end line. The claim boundaries are marked by six monuments, one at each corner and one at the center of each endline. The location monument on which this Notice is posted is situated within Section 10, Township 21S, Range 15E, G&SRM, Santa Cruz County, Arizona and is approximately 12149 feet West and 21333 feet North from the NE corner of Section 1, Township 22 South, Range 15 East, G&SRM, Santa Cruz County, Arizona.

The undersigned claims the ground as depicted on the map that is attached to a copy of this Notice of Location filed in the office of the County Recorder, Santa Cruz County, Arizona.

The claim has been monumented in accordance with State and Federal law. Corner, end centers and location monuments are posts, 1-1/2" x 1-1/2" x 5' projecting at least 4' above the ground.

Located, dated and posted on the ground the 16 day of November, 2016.

KENNECOTT EXPLORATION COMPANY



By: Donna J. Fischer, for and in behalf of Kennecott Exploration Company

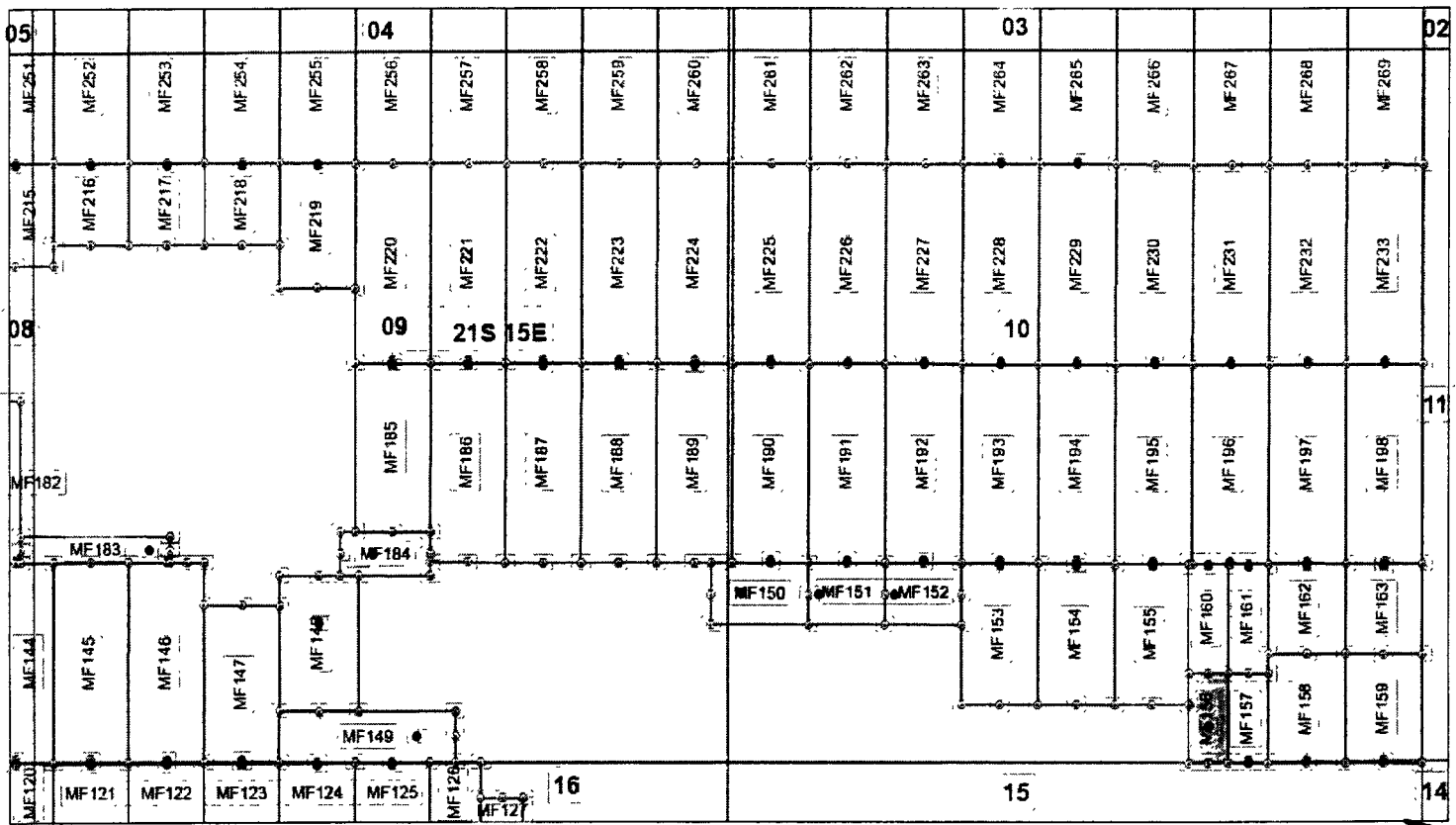
PHOENIX ARIZONA

2017 JAN 11 P 1:25

RECEIVED
BLM AZ STATE OFFICE

AMC441402

Lode Mining Claim Map of the MF156 Lode Claim,
attached to and made a part of the Location Notice



Mansfield Lode Mining Claims
T21S, R15E, G&SRM
Santa Cruz County, Arizona
Located November 16, 2016 - January 6, 2017

Mansfield Claim Block, Arizona Map 4

Claims Filed By:
Kennecott Exploration Company
4700 Daybreak Parkway
South Jordan, UT 84009

Map Scale: 1" = 1,000'



AM0441402

The Claim is located in: Section 10, Township 21S, Range 15E, G&SRM, Santa Cruz County, Arizona.

TIE: The Location Monument of this claim is approximately 12149 feet West and 21333 feet North from the NE corner of Section 1, T22S, R15E, G&SRM, Santa Cruz County, Arizona. The claim is 669' long x 300' wide.

Monuments are 1-1/2" x 1-1/2" x 5' wood posts projecting at least four feet above the ground. Location monuments are generally set 20' inside the North or South endline along the center of each claim unless otherwise depicted.

RECEIVED
 BLM AZ STATE OFFICE
 2017 JAN 31 P 1:25
 PHOENIX, ARIZONA

When recorded return to:
Rio Tinto
Attn: Kennecott Exploration Company – Land Dept.
4700 Daybreak Parkway
South Jordan, UT 84009

ARIZONA NOTICE OF LOCATION
(LODE CLAIM)

NOTICE IS HEREBY GIVEN THAT KENNECOTT EXPLORATION COMPANY, whose mailing address is 4700 Daybreak Parkway, South Jordan, Utah 84009 by its undersigned representative, makes this location of the MF157 Lode Mining Claim, in Santa Cruz County, Arizona.

The general course of the claim is from the North to South, and said claim is within the:

<u>Quarter</u>	<u>Section</u>	<u>Township</u>	<u>Range</u>
SE	10	21S	15E

G&SRM, Santa Cruz County, Arizona.


This claim is 669 feet in length and 307 feet in width. This Notice of Location is posted on the centerline of the claim. The claim runs from the location monument on which this Notice is posted 20 feet in a south direction to the South end line and 649 feet in a north direction to the North end line. The claim boundaries are marked by six monuments, one at each corner and one at the center of each endline. The location monument on which this Notice is posted is situated within Section 10, Township 21S, Range 15E, G&SRM, Santa Cruz County, Arizona and is approximately 11845 feet West and 21078 feet North from the NE corner of Section 1, Township 22 South, Range 15 East, G&SRM, Santa Cruz County, Arizona.

The undersigned claims the ground as depicted on the map that is attached to a copy of this Notice of Location filed in the office of the County Recorder, Santa Cruz County, Arizona.

The claim has been monumented in accordance with State and Federal law. Corner, end centers and location monuments are posts, 1-1/2" x 1-1/2" x 5' projecting at least 4' above the ground.

Located, dated and posted on the ground the 16 day of November, 2016.

KENNECOTT EXPLORATION COMPANY



By: Donna J. Fischer, for and in behalf of Kennecott Exploration Company

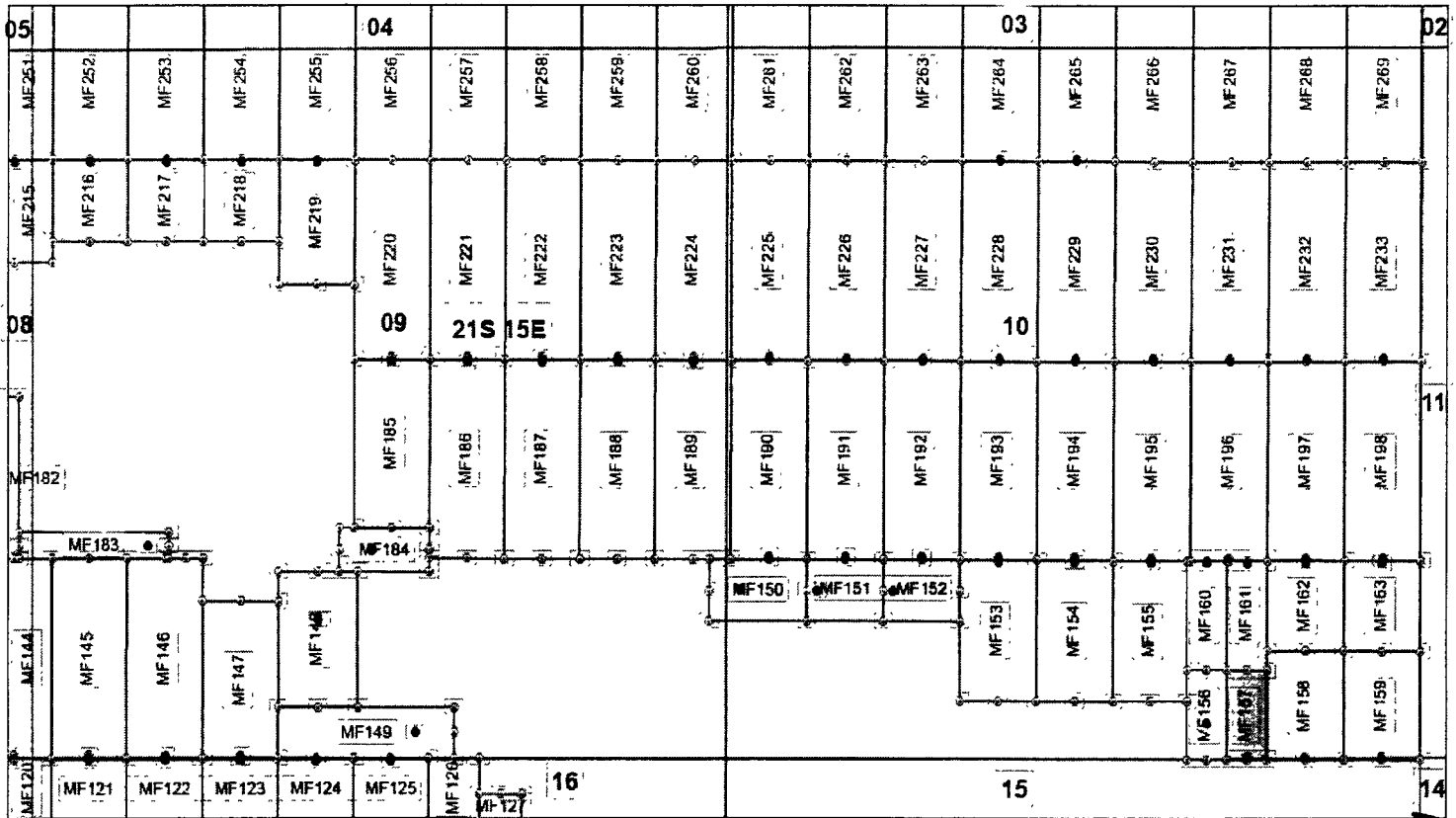
PHOENIX, ARIZONA

2017 JAN 31 P 1:25

RECEIVED
BLM AZ STATE OFFICE

AMC 441400

Lode Mining Claim Map of the MF157 Lode Claim,
attached to and made a part of the Location Notice



Mansfield Lode Mining Claims
T21S, R15E, G&SRM
Santa Cruz County, Arizona
Located November 16, 2016 - January 6, 2017

Mansfield Claim Block, Arizona Map 4

Claims Filed By:
Kennecott Exploration Company
4700 Daybreak Parkway
South Jordan, UT 84009

Map Scale: 1" = 1,000'



2017011403

The Claim is located in: Section 10, Township 21S, Range 15E, G&SRM, Santa Cruz County, Arizona.

TIE: The Location Monument of this claim is approximately 11845 feet West and 21078 feet North from the NE corner of Section 1, T22S, R15E, G&SRM, Santa Cruz County, Arizona. The claim is 669' long x 307' wide.

Monuments are 1-1/2" x 1-1/2" x 5' wood posts projecting at least four feet above the ground. Location monuments are generally set 20' inside the North or South endline along the center of each claim unless otherwise depicted.

RECEIVED
 BLMAZ STATE OFFICE
 2017 JAN 31 P 1:25
 PHOENIX, ARIZONA

When recorded return to:
Rio Tinto
Attn: Kennecott Exploration Company – Land Dept.
4700 Daybreak Parkway
South Jordan, UT 84009

ARIZONA NOTICE OF LOCATION
(LODE CLAIM)

NOTICE IS HEREBY GIVEN THAT KENNECOTT EXPLORATION COMPANY, whose mailing address is 4700 Daybreak Parkway, South Jordan, Utah 84009 by its undersigned representative, makes this location of the MF158 Lode Mining Claim, in Santa Cruz County, Arizona.

The general course of the claim is from the North to South, and said claim is within the:

<u>Quarter</u>	<u>Section</u>	<u>Township</u>	<u>Range</u>
SE	10	21S	15E

G&SRM, Santa Cruz County, Arizona.


This claim is 813 feet in length and 583 feet in width. This Notice of Location is posted on the centerline of the claim. The claim runs from the location monument on which this Notice is posted 20 feet in a south direction to the South end line and 793 feet in a north direction to the North end line. The claim boundaries are marked by six monuments, one at each corner and one at the center of each endline. The location monument on which this Notice is posted is situated within Section 10, Township 21S, Range 15E, G&SRM, Santa Cruz County, Arizona and is approximately 11400 feet West and 21078 feet North from the NE corner of Section 1, Township 22 South, Range 15 East, G&SRM, Santa Cruz County, Arizona.

The undersigned claims the ground as depicted on the map that is attached to a copy of this Notice of Location filed in the office of the County Recorder, Santa Cruz County, Arizona.

The claim has been monumented in accordance with State and Federal law. Corner, end centers and location monuments are posts, 1-1/2" x 1-1/2" x 5' projecting at least 4' above the ground.

Located, dated and posted on the ground the 16 day of November, 2016.

KENNECOTT EXPLORATION COMPANY


By: Donna J. Fischer, for and in behalf of Kennecott Exploration Company

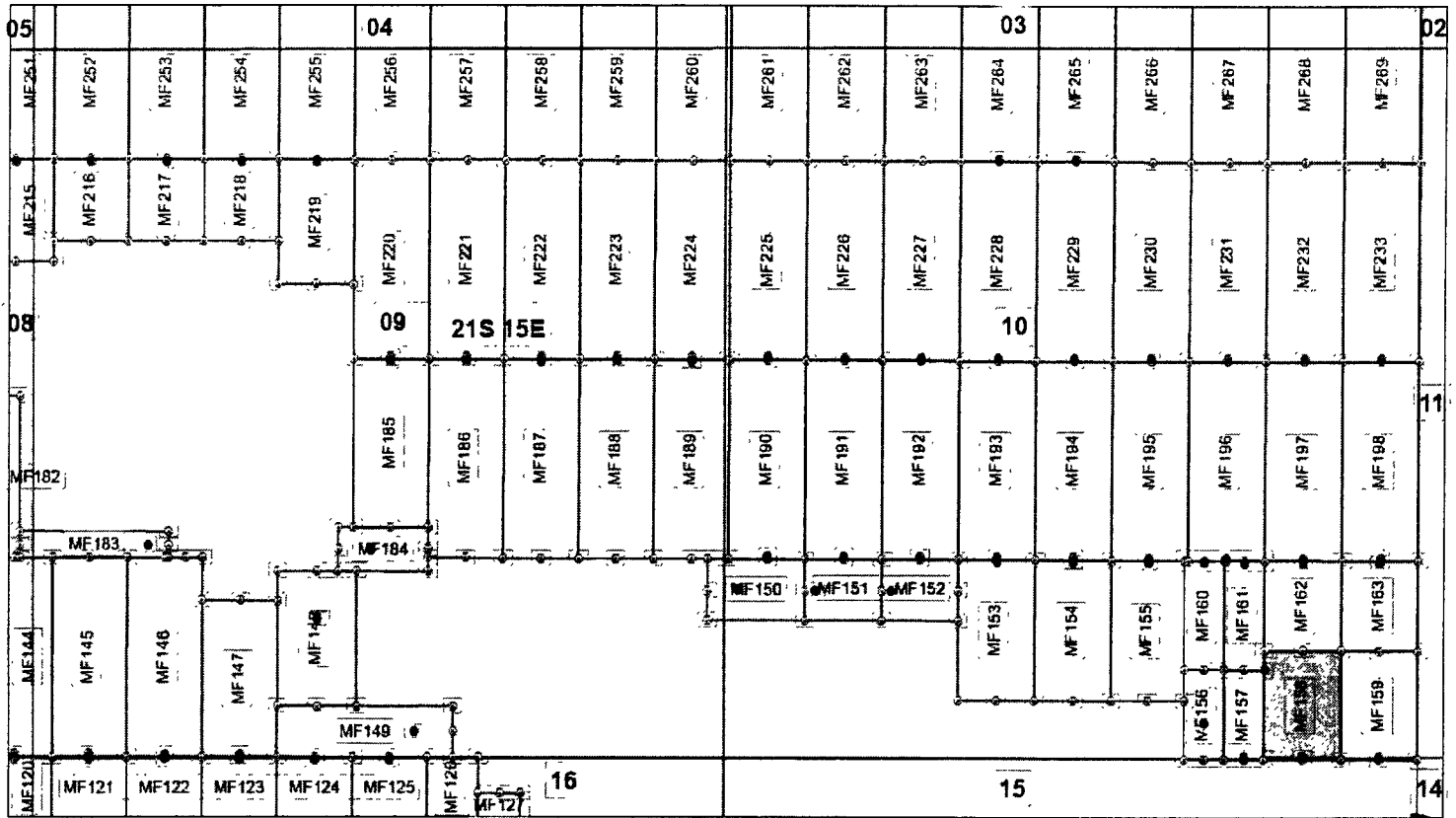
PHOENIX, ARIZONA

2017 JAN 31 P 1:26

RECEIVED
BLM AZ STATE OFFICE

AMG 441404

Lode Mining Claim Map of the MF158 Lode Claim,
attached to and made a part of the Location Notice



Mansfield Lode Mining Claims
T21S, R15E, G&SRM
Santa Cruz County, Arizona
Located November 16, 2016 - January 6, 2017

Mansfield Claim Block, Arizona Map 4

Claims Filed By:
Kennecott Exploration Company
4700 Daybreak Parkway
South Jordan, UT 84009

Map Scale: 1" = 1,000'



ANCHORAGE

The Claim is located in: Section 10, Township 21S, Range 15E, G&SRM, Santa Cruz County, Arizona.

TIE: The Location Monument of this claim is approximately 11400 feet West and 21078 feet North from the NE corner of Section 1, T22S, R15E, G&SRM, Santa Cruz County, Arizona. The claim is 813' long x 583' wide.

Monuments are 1-1/2" x 1-1/2" x 5' wood posts projecting at least four feet above the ground. Location monuments are generally set 20' inside the North or South endline along the center of each claim unless otherwise depicted.

RECEIVED
 BLM AZ STATE OFFICE
 2017 JAN 31 P 1:26
 PHOENIX, ARIZONA

When recorded return to:
Rio Tinto
Attn: Kennecott Exploration Company – Land Dept.
4700 Daybreak Parkway
South Jordan, UT 84009

ARIZONA NOTICE OF LOCATION
(LODE CLAIM)

NOTICE IS HEREBY GIVEN THAT KENNECOTT EXPLORATION COMPANY, whose mailing address is 4700 Daybreak Parkway, South Jordan, Utah 84009 by its undersigned representative, makes this location of the MF159 Lode Mining Claim, in Santa Cruz County, Arizona.

The general course of the claim is from the North to South, and said claim is within the:

<u>Quarter</u>	<u>Section</u>	<u>Township</u>	<u>Range</u>
SE	10	21S	15E

G&SRM, Santa Cruz County, Arizona.


This claim is 813 feet in length and 583 feet in width. This Notice of Location is posted on the centerline of the claim. The claim runs from the location monument on which this Notice is posted 20 feet in a south direction to the South end line and 793 feet in a north direction to the North end line. The claim boundaries are marked by six monuments, one at each corner and one at the center of each endline. The location monument on which this Notice is posted is situated within Section 10, Township 21S, Range 15E, G&SRM, Santa Cruz County, Arizona and is approximately 10817 feet West and 21078 feet North from the NE corner of Section 1, Township 22 South, Range 15 East, G&SRM, Santa Cruz County, Arizona.

The undersigned claims the ground as depicted on the map that is attached to a copy of this Notice of Location filed in the office of the County Recorder, Santa Cruz County, Arizona.

The claim has been monumented in accordance with State and Federal law. Corner, end centers and location monuments are posts, 1-1/2" x 1-1/2" x 5' projecting at least 4' above the ground.

Located, dated and posted on the ground the 16 day of November, 2016.

KENNECOTT EXPLORATION COMPANY



By: Donna J. Fischer, for and in behalf of Kennecott Exploration Company

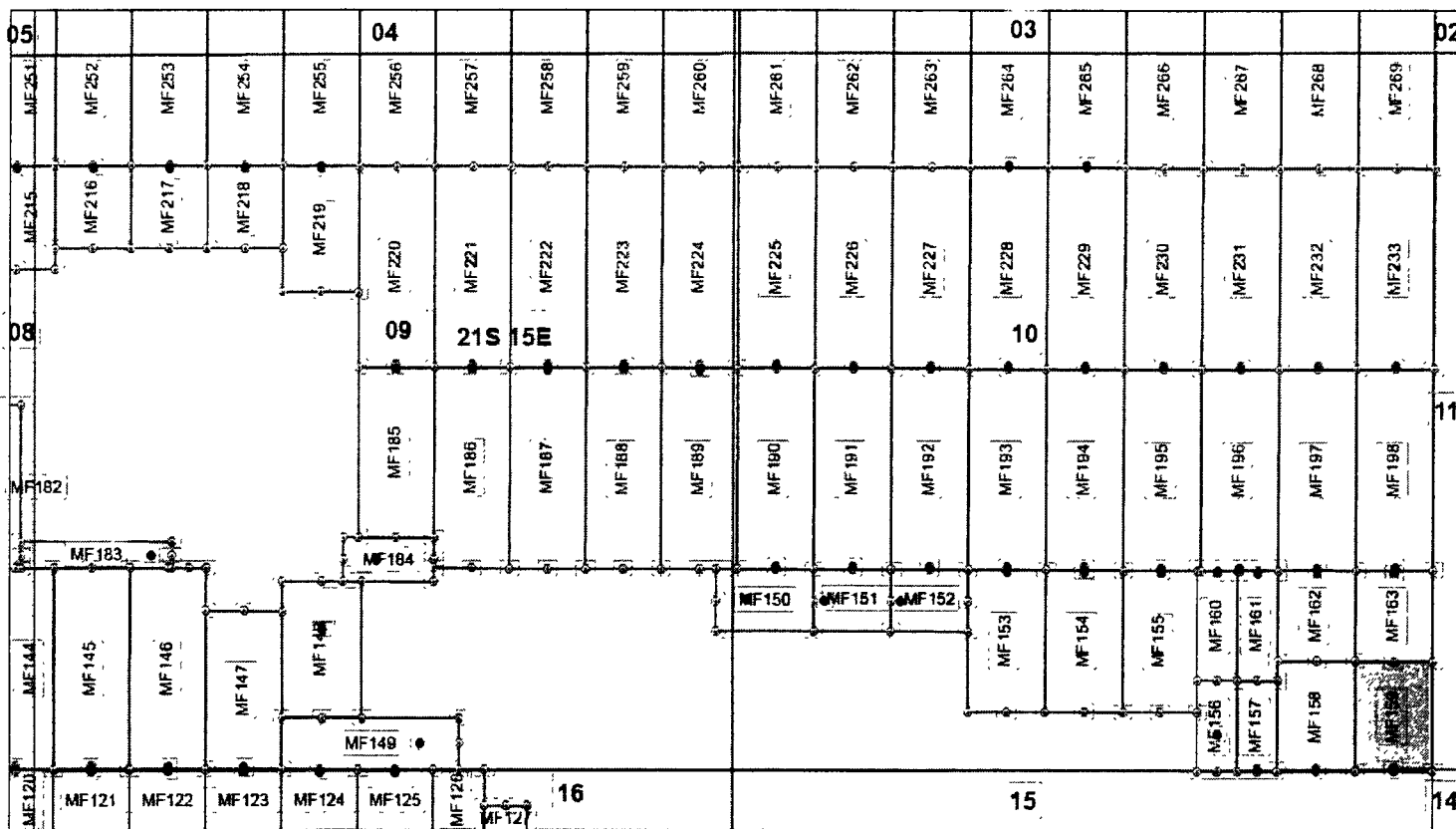
PHOENIX, ARIZONA

2017 JAN 31 1:26

RECEIVED
BLM AZ STATE OFFICE

AMC 441408

Lode Mining Claim Map of the MF159 Lode Claim,
attached to and made a part of the Location Notice



Mansfield Lode Mining Claims
T21S, R15E, G&SRM
Santa Cruz County, Arizona
Located November 16, 2016 - January 6, 2017

Mansfield Claim Block, Arizona Map 4

Claims Filed By:
Kennecott Exploration Company
4700 Daybreak Parkway
South Jordan, UT 84009

Map Scale: 1" = 1,000'



The Claim is located in: Section 10, Township 21S, Range 15E, G&SRM, Santa Cruz County, Arizona.

TIE: The Location Monument of this claim is approximately 10817 feet West and 21078 feet North from the NE corner of Section 1, T22S, R15E, G&SRM, Santa Cruz County, Arizona. The claim is 813' long x 583' wide.

Monuments are 1-1/2" x 1-1/2" x 5' wood posts projecting at least four feet above the ground. Location monuments are generally set 20' inside the North or South endline along the center of each claim unless otherwise depicted.

RECEIVED
BLM AZ STATE OFFICE
2017 JAN 31 P 1:26
PHOENIX, ARIZONA

AN041408

When recorded return to:
Rio Tinto
Attn: Kennecott Exploration Company – Land Dept.
4700 Daybreak Parkway
South Jordan, UT 84009

ARIZONA NOTICE OF LOCATION
(LODE CLAIM)

NOTICE IS HEREBY GIVEN THAT KENNECOTT EXPLORATION COMPANY, whose mailing address is 4700 Daybreak Parkway, South Jordan, Utah 84009 by its undersigned representative, makes this location of the MF160 Lode Mining Claim, in Santa Cruz County, Arizona.

The general course of the claim is from the North to South, and said claim is within the:

<u>Quarter</u>	<u>Section</u>	<u>Township</u>	<u>Range</u>
SE	10	21S	15E

G&SRM, Santa Cruz County, Arizona.

This claim is 811 feet in length and 300 feet in width. This Notice of Location is posted on the centerline of the claim. The claim runs from the location monument on which this Notice is posted 20 feet in a north direction to the North end line and 791 feet in a south direction to the South end line. The claim boundaries are marked by six monuments, one at each corner and one at the center of each endline. The location monument on which this Notice is posted is situated within Section 10, Township 21S, Range 15E, G&SRM, Santa Cruz County, Arizona and is approximately 12149 feet West and 22517 feet North from the NE corner of Section 1, Township 22 South, Range 15 East, G&SRM, Santa Cruz County, Arizona.

The undersigned claims the ground as depicted on the map that is attached to a copy of this Notice of Location filed in the office of the County Recorder, Santa Cruz County, Arizona.

The claim has been monumented in accordance with State and Federal law. Corner, end centers and location monuments are posts, 1-1/2" x 1-1/2" x 5' projecting at least 4' above the ground.

Located, dated and posted on the ground the 16 day of November, 2016.

KENNECOTT EXPLORATION COMPANY



By: Donna J. Fischer, for and in behalf of Kennecott Exploration Company

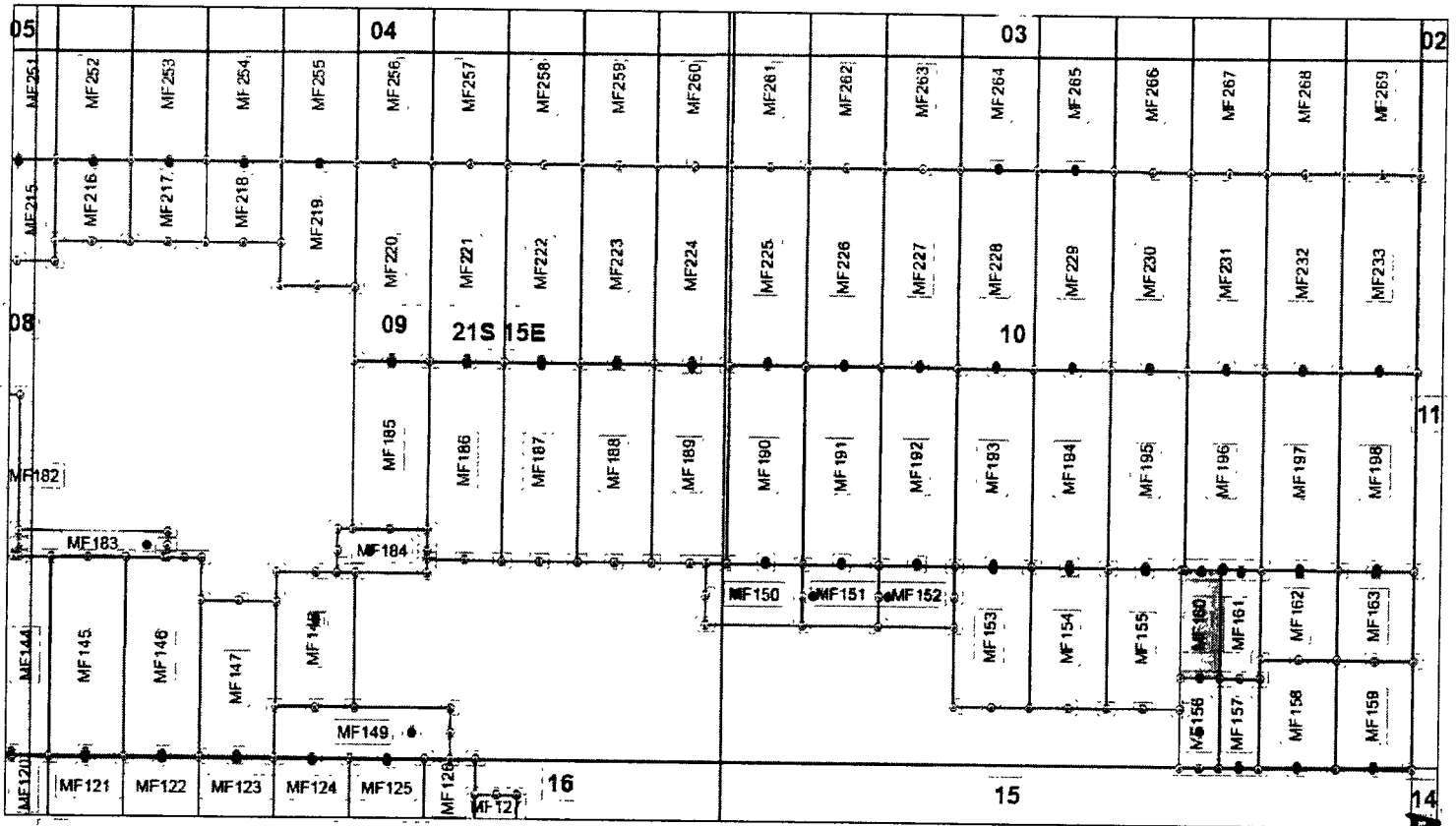
PHOENIX, ARIZONA

2011 JAN 31 P 1:26

RECEIVED
BLM AZ STATE OFFICE

AM0441406

Lode Mining Claim Map of the MF160 Lode Claim,
attached to and made a part of the Location Notice



Mansfield Lode Mining Claims
T21S, R15E, G&SRM
Santa Cruz County, Arizona
Located November 16, 2016 - January 6, 2017

Mansfield Claim Block, Arizona Map 4

Claims Filed By-
Kennecott Exploration Company
4700 Daybreak Parkway
South Jordan, UT 84009

Map Scale: 1" = 1,000'



AN041409

The Claim is located in: Section 10, Township 21S, Range 15E, G&SRM, Santa Cruz County, Arizona.

TIE: The Location Monument of this claim is approximately 12149 feet West and 22517 feet North from the NE corner of Section 1, T22S, R15E, G&SRM, Santa Cruz County, Arizona. The claim is 811' long x 300' wide.

Monuments are 1-1/2" x 1-1/2" x 5' wood posts projecting at least four feet above the ground. Location monuments are generally set 20' inside the North or South endline along the center of each claim unless otherwise depicted.

RECEIVED
 BLMAZ STATE OFFICE
 2017 JAN 31 P 1:26
 PHOENIX, ARIZONA

When recorded return to:
Rio Tinto
Attn: Kennecott Exploration Company – Land Dept.
4700 Daybreak Parkway
South Jordan, UT 84009

ARIZONA NOTICE OF LOCATION
(LODE CLAIM)

NOTICE IS HEREBY GIVEN THAT KENNECOTT EXPLORATION COMPANY, whose mailing address is 4700 Daybreak Parkway, South Jordan, Utah 84009 by its undersigned representative, makes this location of the MF161 Lode Mining Claim, in Santa Cruz County, Arizona.

The general course of the claim is from the North to South, and said claim is within the:

<u>Quarter</u>	<u>Section</u>	<u>Township</u>	<u>Range</u>
SE	10	21S	15E

G&SRM, Santa Cruz County, Arizona.

This claim is 811 feet in length and 307 feet in width. This Notice of Location is posted on the centerline of the claim. The claim runs from the location monument on which this Notice is posted 20 feet in a north direction to the North end line and 791 feet in a south direction to the South end line. The claim boundaries are marked by six monuments, one at each corner and one at the center of each endline. The location monument on which this Notice is posted is situated within Section 10, Township 21S, Range 15E, G&SRM, Santa Cruz County, Arizona and is approximately 11845 feet West and 22517 feet North from the NE corner of Section 1, Township 22 South, Range 15 East, G&SRM, Santa Cruz County, Arizona.

The undersigned claims the ground as depicted on the map that is attached to a copy of this Notice of Location filed in the office of the County Recorder, Santa Cruz County, Arizona.

The claim has been monumented in accordance with State and Federal law. Corner, end centers and location monuments are posts, 1-1/2" x 1-1/2" x 5' projecting at least 4' above the ground.

Located, dated and posted on the ground the 16 day of November, 2016.

KENNECOTT EXPLORATION COMPANY



By: Donna J. Fischer, for and in behalf of Kennecott Exploration Company

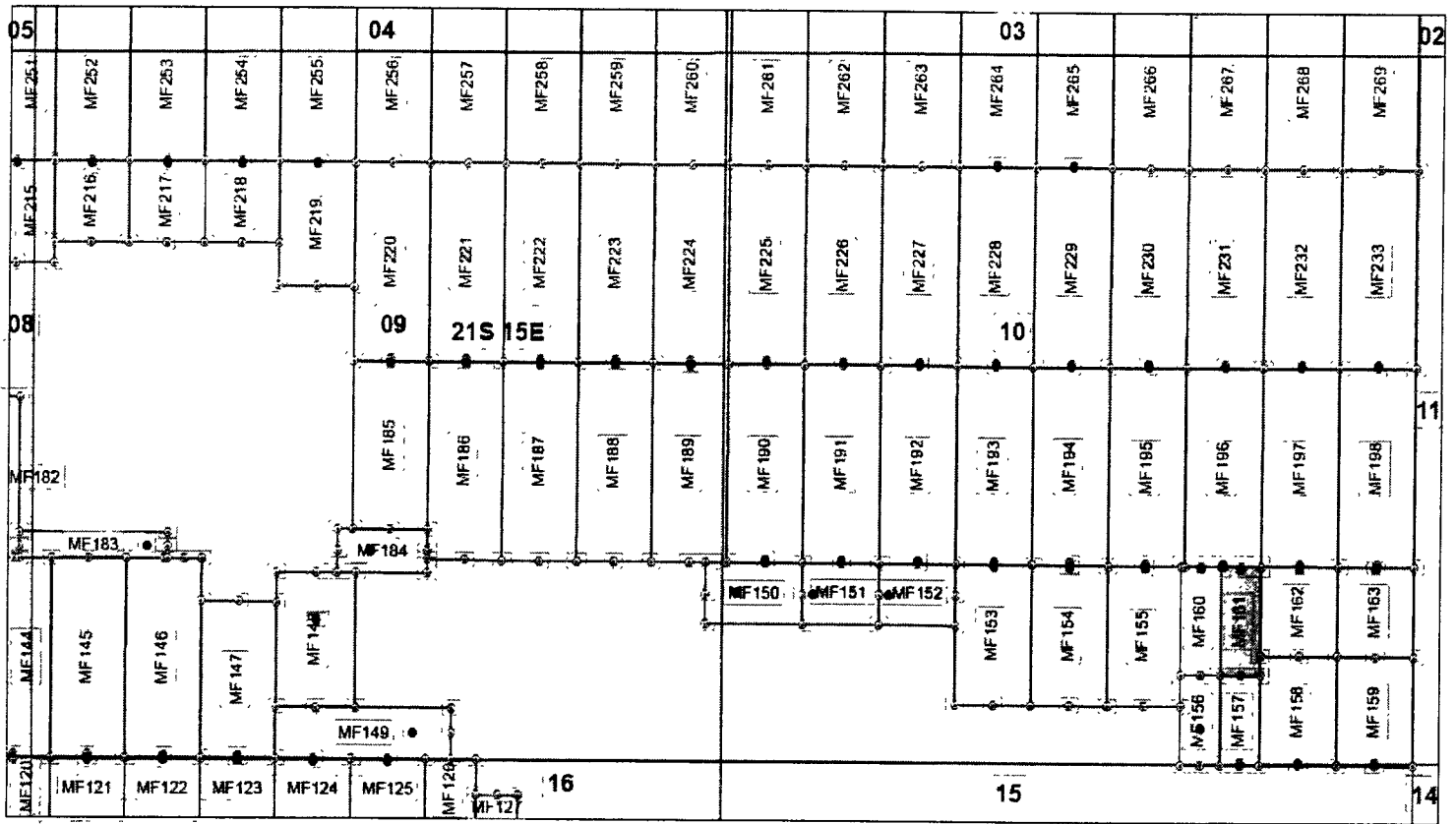
PHOENIX, ARIZONA

2017 JAN 31 P 4 26

RECEIVED
BLM AZ STATE OFFICE

AMC 441407

Lode Mining Claim Map of the MF161 Lode Claim,
attached to and made a part of the Location Notice



Mansfield Lode Mining Claims
T21S, R15E, G&SRM
Santa Cruz County, Arizona
Located November 16, 2016 - January 6, 2017

Mansfield Claim Block, Arizona Map 4

Claims Filed By:
Kennecott Exploration Company
4700 Daybreak Parkway
South Jordan, UT 84009

Map Scale: 1" = 1,000'



The Claim is located in: Section 10, Township 21S, Range 15E, G&SRM, Santa Cruz County, Arizona.

TIE: The Location Monument of this claim is approximately 11845 feet West and 22517 feet North from the NE corner of Section 1, T22S, R15E, G&SRM, Santa Cruz County, Arizona. The claim is 811' long x 307' wide.

Monuments are 1-1/2" x 1-1/2" x 5' wood posts projecting at least four feet above the ground. Location monuments are generally set 20' inside the North or South endline along the center of each claim unless otherwise depicted.

RECEIVED
BLM AZ STATE OFFICE
2017 JAN 31 P 1:27
PHOENIX, ARIZONA

AM0441407

When recorded return to:
Rio Tinto
Attn: Kennecott Exploration Company – Land Dept.
4700 Daybreak Parkway
South Jordan, UT 84009

ARIZONA NOTICE OF LOCATION
(LODE CLAIM)

NOTICE IS HEREBY GIVEN THAT KENNECOTT EXPLORATION COMPANY, whose mailing address is 4700 Daybreak Parkway, South Jordan, Utah 84009 by its undersigned representative, makes this location of the MF162 Lode Mining Claim, in Santa Cruz County, Arizona.

The general course of the claim is from the North to South, and said claim is within the:

<u>Quarter</u>	<u>Section</u>	<u>Township</u>	<u>Range</u>
SE	10	21S	15E

G&SRM, Santa Cruz County, Arizona.


This claim is 667 feet in length and 583 feet in width. This Notice of Location is posted on the centerline of the claim. The claim runs from the location monument on which this Notice is posted 20 feet in a north direction to the North end line and 647 feet in a south direction to the South end line. The claim boundaries are marked by six monuments, one at each corner and one at the center of each endline. The location monument on which this Notice is posted is situated within Section 10, Township 21S, Range 15E, G&SRM, Santa Cruz County, Arizona and is approximately 11400 feet West and 22517 feet North from the NE corner of Section 1, Township 22 South, Range 15 East, G&SRM, Santa Cruz County, Arizona.

The undersigned claims the ground as depicted on the map that is attached to a copy of this Notice of Location filed in the office of the County Recorder, Santa Cruz County, Arizona.

The claim has been monumented in accordance with State and Federal law. Corner, end centers and location monuments are posts, 1-1/2" x 1-1/2" x 5' projecting at least 4' above the ground.

Located, dated and posted on the ground the 16 day of November, 2016.

KENNECOTT EXPLORATION COMPANY


By: Donna J. Fischer, for and in behalf of Kennecott Exploration Company

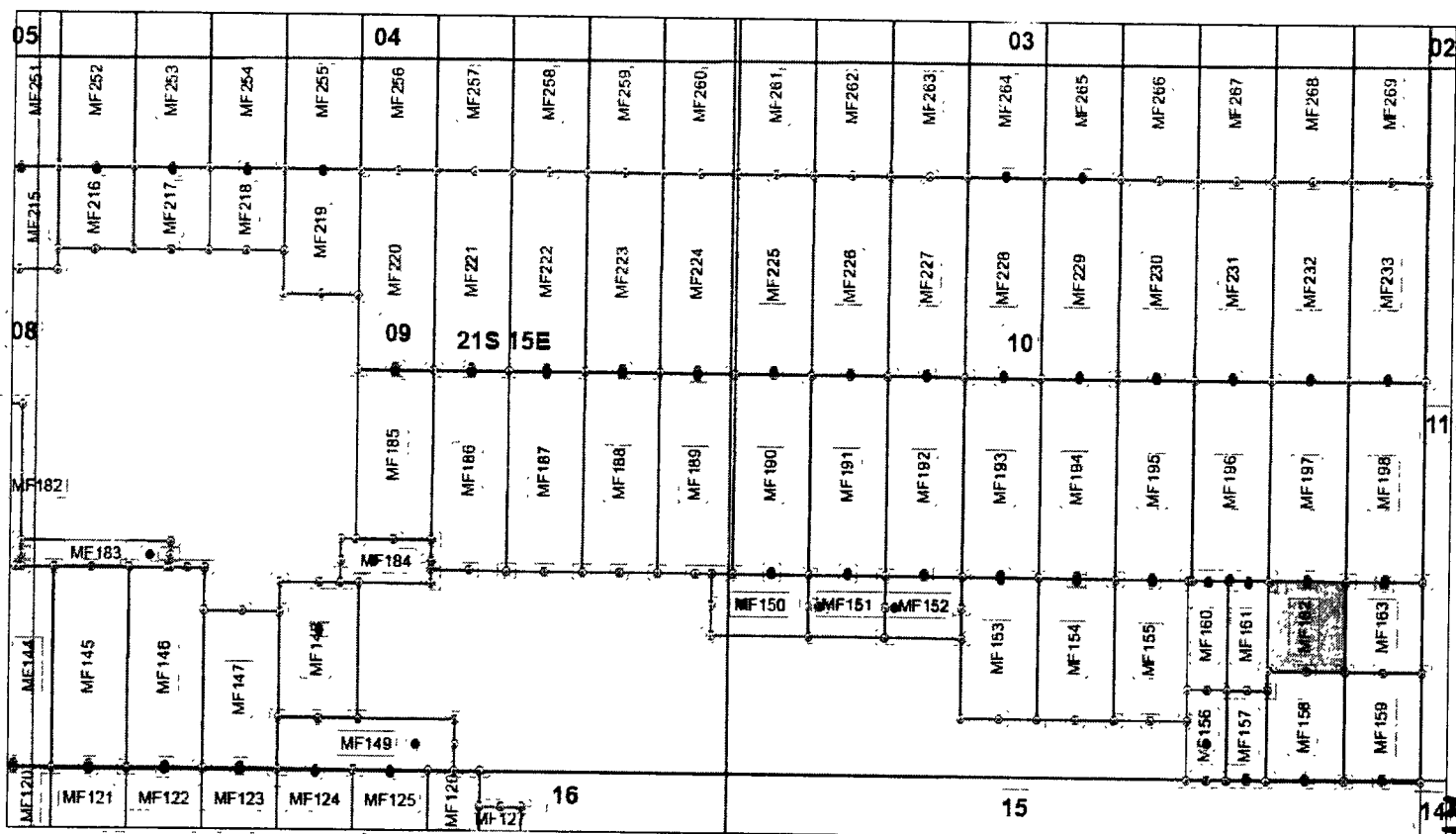
PHOENIX, ARIZONA

2017 JAN 31 PM 1:27

RECEIVED
BLM AZ STATE OFFICE

AM0441400


Lode Locating Claim Map of the MF162 Lode Claim,
attached to and made a part of the Location Notice



Mansfield Lode Mining Claims
T21S, R15E, G&SRM
Santa Cruz County, Arizona
Located November 16, 2016 - January 6, 2017

Mansfield Claim Block, Arizona Map 4

Claims Filed By:
Kennecott Exploration Company
4700 Daybreak Parkway
South Jordan, UT 84009

Map Scale: 1" = 1,000' 

The Claim is located in: Section 10, Township 21S, Range 15E, G&SRM, Santa Cruz County, Arizona.

TIE: The Location Monument of this claim is approximately 11400 feet West and 22517 feet North from the NE corner of Section 1, T22S, R15E, G&SRM, Santa Cruz County, Arizona. The claim is 667' long x 583' wide.

Monuments are 1-1/2" x 1-1/2" x 5' wood posts projecting at least four feet above the ground. Location monuments are generally set 20' inside the North or South endline along the center of each claim unless otherwise depicted.

RECEIVED
BLM AZ STATE OFFICE
2017 JAN 31 P 1:27
PHOENIX, ARIZONA

20170131

When recorded return to:
Rio Tinto
Attn: Kennecott Exploration Company – Land Dept.
4700 Daybreak Parkway
South Jordan, UT 84009

ARIZONA NOTICE OF LOCATION
(LODE CLAIM)

NOTICE IS HEREBY GIVEN THAT KENNECOTT EXPLORATION COMPANY, whose mailing address is 4700 Daybreak Parkway, South Jordan, Utah 84009 by its undersigned representative, makes this location of the MF163 Lode Mining Claim, in Santa Cruz County, Arizona.

The general course of the claim is from the North to South, and said claim is within the:

<u>Quarter</u>	<u>Section</u>	<u>Township</u>	<u>Range</u>
SE	10	21S	15E

G&SRM, Santa Cruz County, Arizona.


This claim is 667 feet in length and 583 feet in width. This Notice of Location is posted on the centerline of the claim. The claim runs from the location monument on which this Notice is posted 20 feet in a north direction to the North end line and 647 feet in a south direction to the South end line. The claim boundaries are marked by six monuments, one at each corner and one at the center of each endline. The location monument on which this Notice is posted is situated within Section 10, Township 21S, Range 15E, G&SRM, Santa Cruz County, Arizona and is approximately 10817 feet West and 22517 feet North from the NE corner of Section 1, Township 22 South, Range 15 East, G&SRM, Santa Cruz County, Arizona.

The undersigned claims the ground as depicted on the map that is attached to a copy of this Notice of Location filed in the office of the County Recorder, Santa Cruz County, Arizona.

The claim has been monumented in accordance with State and Federal law. Corner, end centers and location monuments are posts, 1-1/2" x 1-1/2" x 5' projecting at least 4' above the ground.

Located, dated and posted on the ground the 16 day of November, 2016.

KENNECOTT EXPLORATION COMPANY



By: Donna J. Fischer, for and in behalf of Kennecott Exploration Company

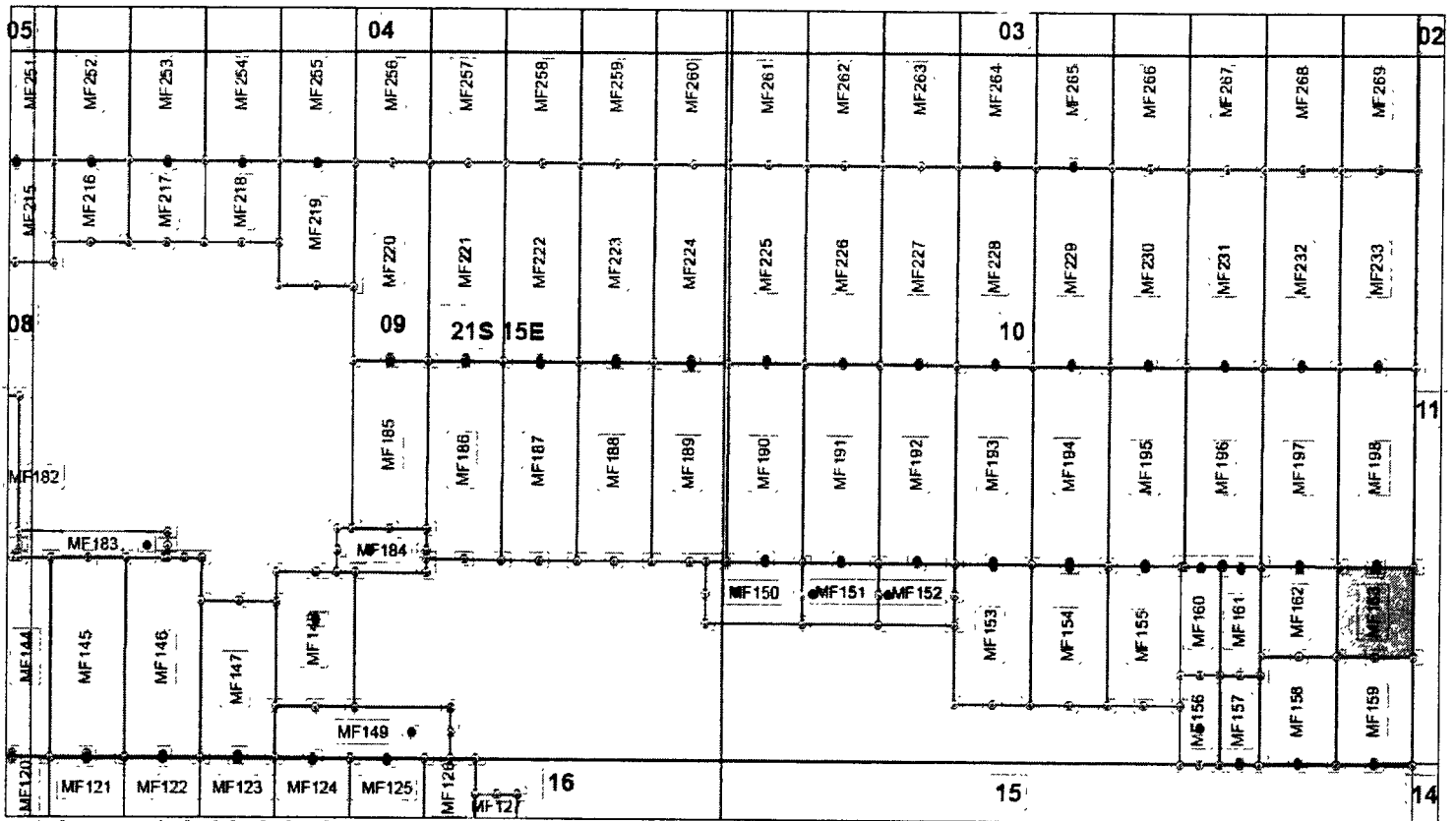
PHOENIX, ARIZONA

2017 JAN 31 P 1:27

RECEIVED
BLM AZ STATE OFFICE

AM0441409

Lode Mining Claim Map of the MF163 Lode Claim,
attached to and made a part of the Location Notice



Mansfield Lode Mining Claims
T21S, R15E, G&SRM
Santa Cruz County, Arizona
Located November 16, 2016 - January 6, 2017

Mansfield Claim Block, Arizona Map 4

Claims Filed By:
Kennecott Exploration Company
4700 Daybreak Parkway
South Jordan, UT 84009

Map Scale: 1" = 1,000'



The Claim is located in: Section 10, Township 21S, Range 15E, G&SRM, Santa Cruz County, Arizona.

TIE: The Location Monument of this claim is approximately 10817 feet West and 22517 feet North from the NE corner of Section 1, T22S, R15E, G&SRM, Santa Cruz County, Arizona. The claim is 667' long x 583' wide.

Monuments are 1-1/2" x 1-1/2" x 5' wood posts projecting at least four feet above the ground. Location monuments are generally set 20' inside the North or South endline along the center of each claim unless otherwise depicted.

RECEIVED
 BLM AZ STATE OFFICE
 2017 JAN 31 P 1:27
 PHOENIX, ARIZONA

ANCH 41409

When recorded return to:
Rio Tinto
Attn: Kennecott Exploration Company – Land Dept.
4700 Daybreak Parkway
South Jordan, UT 84009

ARIZONA NOTICE OF LOCATION
(LODE CLAIM)

NOTICE IS HEREBY GIVEN THAT KENNECOTT EXPLORATION COMPANY, whose mailing address is 4700 Daybreak Parkway, South Jordan, Utah 84009 by its undersigned representative, makes this location of the MF164 Lode Mining Claim, in Santa Cruz County, Arizona.

The general course of the claim is from the East to West, and said claim is within the:

<u>Quarter</u>	<u>Section</u>	<u>Township</u>	<u>Range</u>
SW	7	21S	15E

G&SRM, Santa Cruz County, Arizona.


This claim is 1069 feet in length and 409 feet in width. This Notice of Location is posted on the centerline of the claim. The claim runs from the location monument on which this Notice is posted 20 feet in a west direction to the West end line and 1049 feet in an east direction to the East end line. The claim boundaries are marked by six monuments, one at each corner and one at the center of each endline. The location monument on which this Notice is posted is situated within Section 7, Township 21S, Range 15E, G&SRM, Santa Cruz County, Arizona and is approximately 30281 feet West and 22333 feet North from the NE corner of Section 1, Township 22 South, Range 15 East, G&SRM, Santa Cruz County, Arizona.

The undersigned claims the ground as depicted on the map that is attached to a copy of this Notice of Location filed in the office of the County Recorder, Santa Cruz County, Arizona.

The claim has been monumented in accordance with State and Federal law. Corner, end centers and location monuments are posts, 1-1/2" x 1-1/2" x 5' projecting at least 4' above the ground.

Located, dated and posted on the ground the 8 day of December, 2016.

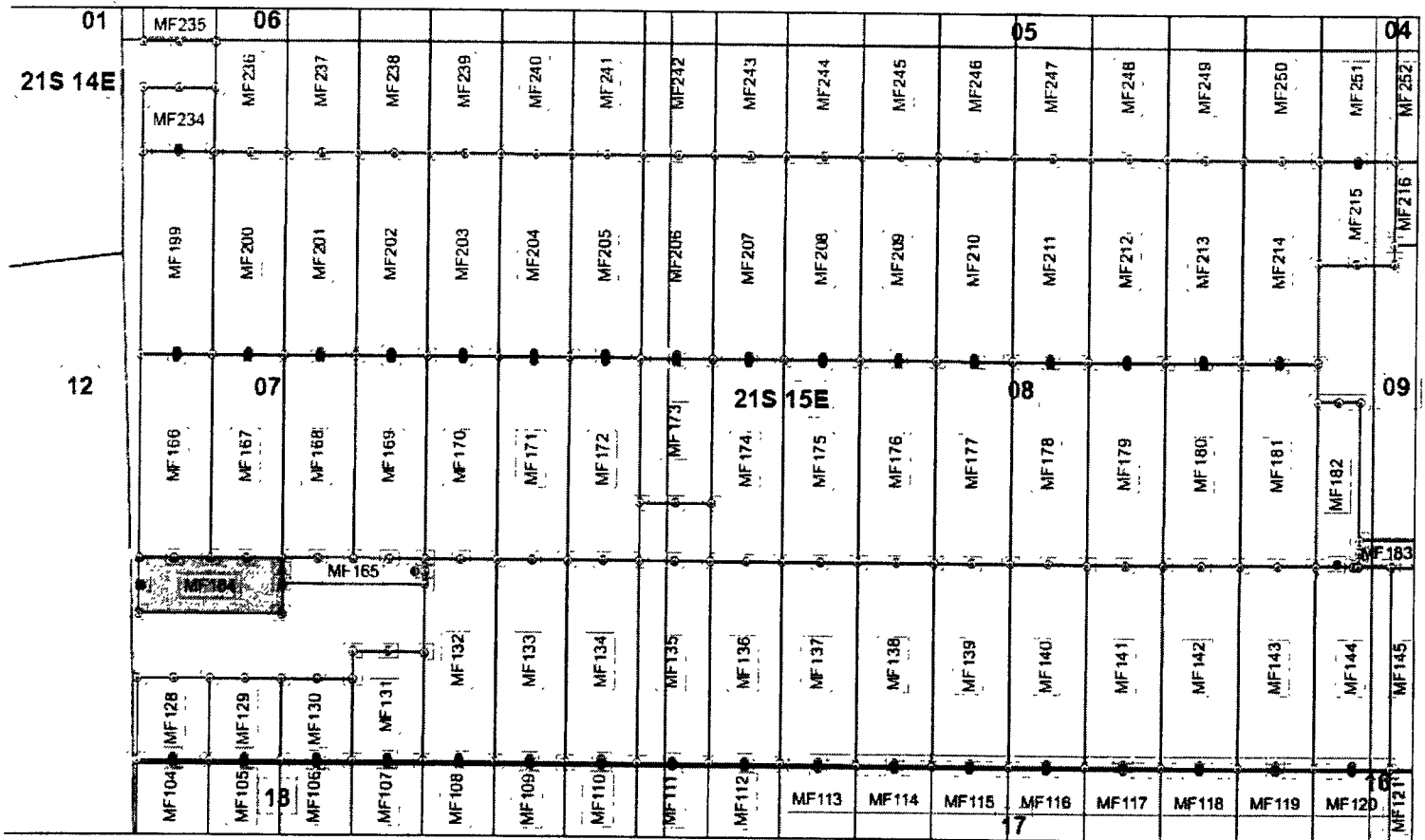
KENNECOTT EXPLORATION COMPANY


By: Donna J. Fischer, for and in behalf of Kennecott Exploration Company

RECEIVED
BLM AZ STATE OFFICE
2017 JAN 31 P 1:28
PHOENIX, ARIZONA

AM0441410

Lode Mining Claim Map of the MF164 Lode Claim,
attached to and made a part of the Location Notice



Mansfield Lode Mining Claims
T21S, R15E, G&SRM
Santa Cruz County, Arizona
Located November 16, 2016 - January 6, 2017

Mansfield Claim Block, Arizona Map 5

Claims Filed By-
Kennecott Exploration
Company
4700 Daybreak Parkway
South Jordan, UT 84009

Map Scale: 1" = 1,000'



The Claim is located in: Section 7, Township 21S, Range 15E, G&SRM, Santa Cruz County, Arizona.

TIE: The Location Monument of this claim is approximately 30281 feet West and 22333 feet North from the NE corner of Section 1, T22S, R15E, G&SRM, Santa Cruz County, Arizona. The claim is 1066' long x 400' wide.

Monuments are 1-1/2" x 1-1/2" x 5' wood posts projecting at least four feet above the ground. Location monuments are generally set 20' inside the North or South endline along the center of each claim unless otherwise depicted.

AN 441410

RECEIVED
BIRMINGHAM STATE OFFICE
2017 JAN 31 P 1:28
SHERIFF'S OFFICE
ARIZONA

When recorded return to:
Rio Tinto
Attn: Kennecott Exploration Company – Land Dept.
4700 Daybreak Parkway
South Jordan, UT 84009

ARIZONA NOTICE OF LOCATION
(LODE CLAIM)

NOTICE IS HEREBY GIVEN THAT KENNECOTT EXPLORATION COMPANY, whose mailing address is 4700 Daybreak Parkway, South Jordan, Utah 84009 by its undersigned representative, makes this location of the MF165 Lode Mining Claim, in Santa Cruz County, Arizona.

The general course of the claim is from the East to West, and said claim is within the:

<u>Quarter</u>	<u>Section</u>	<u>Township</u>	<u>Range</u>
SE	7	21S	15E
SW	7	21S	15E

G&SRM, Santa Cruz County, Arizona.


This claim is 1069 feet in length and 180 feet in width. This Notice of Location is posted on the centerline of the claim. The claim runs from the location monument on which this Notice is posted 75 feet in an east direction to the East end line and 994 feet in a west direction to the West end line. The claim boundaries are marked by six monuments, one at each corner and one at the center of each endline. The location monument on which this Notice is posted is situated within Section 7, Township 21S, Range 15E, G&SRM, Santa Cruz County, Arizona and is approximately 28239 feet West and 22444 feet North from the NE corner of Section 1, Township 22 South, Range 15 East, G&SRM, Santa Cruz County, Arizona.

The undersigned claims the ground as depicted on the map that is attached to a copy of this Notice of Location filed in the office of the County Recorder, Santa Cruz County, Arizona.

The claim has been monumented in accordance with State and Federal law. Corner, end centers and location monuments are posts, 1-1/2" x 1-1/2" x 5' projecting at least 4' above the ground.

Located, dated and posted on the ground the 8 day of December, 2016.

KENNECOTT EXPLORATION COMPANY


By: Donna J. Fischer, for and in behalf of Kennecott Exploration Company

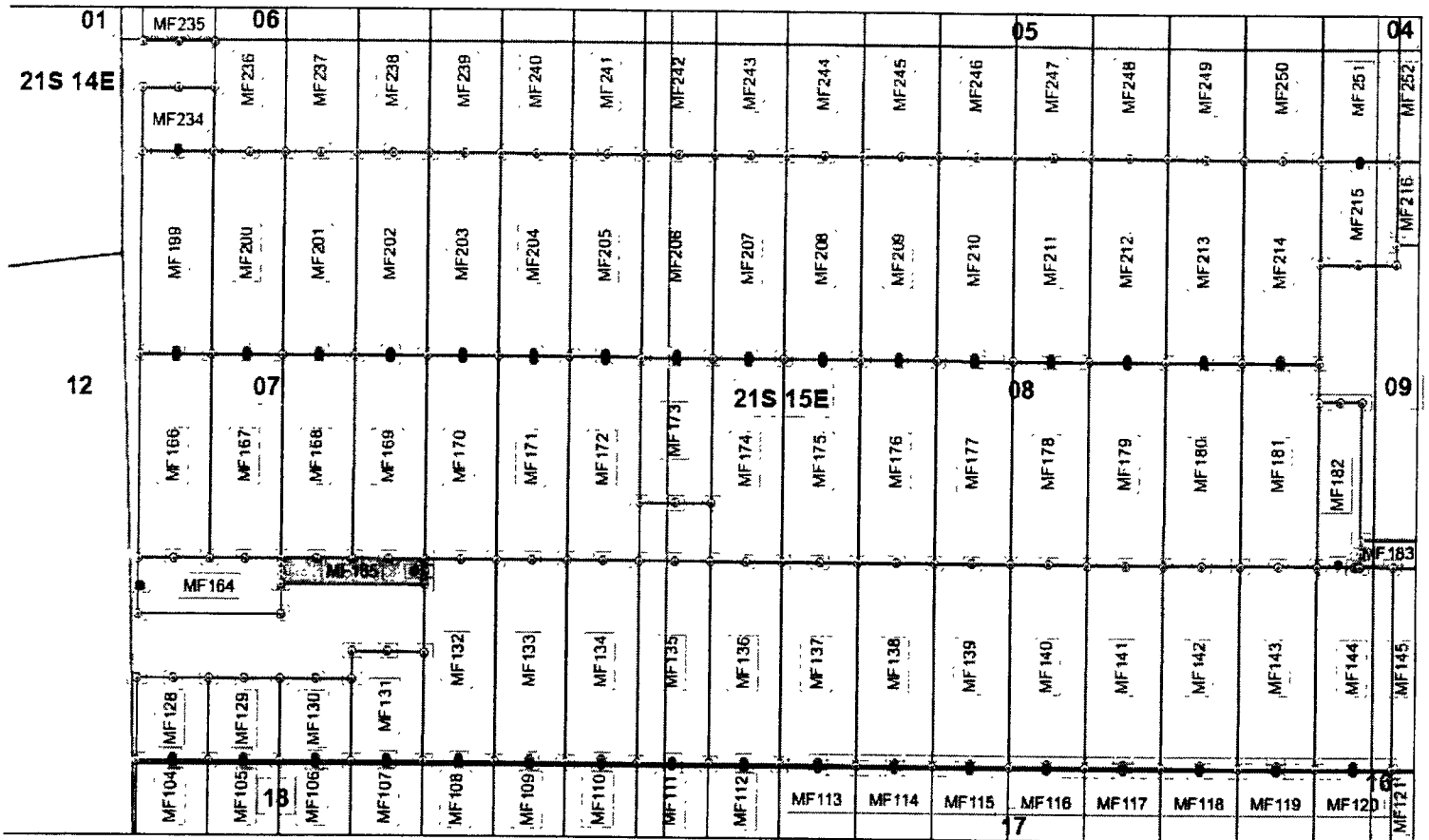
PHOENIX, ARIZONA

2017 JAN 31 P 1:28

RECEIVED
BLM AZ STATE OFFICE

AM0441411

Lode Mining Claim Map of the MF165 Lode Claim,
attached to and made a part of the Location Notice



Mansfield Lode Mining Claims
T21S, R15E, G&SRM
Santa Cruz County, Arizona
Located November 16, 2016 - January 6, 2017

Mansfield Claim Block, Arizona Map 5

Claims Filed By-
Kennecott Exploration
Company
4700 Daybreak Parkway
South Jordan, UT 84009

Map Scale: 1" = 1,000'



The Claim is located in: Section 7, Township 21S, Range 15E, G&SRM, Santa Cruz County, Arizona.

TIE: The Location Monument of this claim is approximately 28239 feet West and 22444 feet North from the NE corner of Section 1, T22S, R15E, G&SRM, Santa Cruz County, Arizona. The claim is 1069' long x 180' wide.

Monuments are 1-1/2" x 1-1/2" x 5' wood posts projecting at least four feet above the ground. Location monuments are generally set 20' inside the North or South endline along the center of each claim unless otherwise depicted.

RECEIVED
 BLM STATE OFFICE
 PHOENIX, ARIZONA
 JAN 31 P 1:28

AMC 441411

When recorded return to:
Rio Tinto
Attn: Kennecott Exploration Company – Land Dept.
4700 Daybreak Parkway
South Jordan, UT 84009

ARIZONA NOTICE OF LOCATION
(LODE CLAIM)

NOTICE IS HEREBY GIVEN THAT KENNECOTT EXPLORATION COMPANY, whose mailing address is 4700 Daybreak Parkway, South Jordan, Utah 84009 by its undersigned representative, makes this location of the MF166 Lode Mining Claim, in Santa Cruz County, Arizona.

The general course of the claim is from the North to South, and said claim is within the:

<u>Quarter</u>	<u>Section</u>	<u>Township</u>	<u>Range</u>
NW	7	21S	15E
SW	7	21S	15E

G&SRM, Santa Cruz County, Arizona.


This claim is 1480 feet in length and 534 feet in width. This Notice of Location is posted on the centerline of the claim. The claim runs from the location monument on which this Notice is posted 20 feet in a north direction to the North end line and 1460 feet in a south direction to the South end line. The claim boundaries are marked by six monuments, one at each corner and one at the center of each endline. The location monument on which this Notice is posted is situated within Section 7, Township 21S, Range 15E, G&SRM, Santa Cruz County, Arizona and is approximately 30034 feet West and 23997 feet North from the NE corner of Section 1, Township 22 South, Range 15 East, G&SRM, Santa Cruz County, Arizona.

The undersigned claims the ground as depicted on the map that is attached to a copy of this Notice of Location filed in the office of the County Recorder, Santa Cruz County, Arizona.

The claim has been monumented in accordance with State and Federal law. Corner, end centers and location monuments are posts, 1-1/2" x 1-1/2" x 5' projecting at least 4' above the ground.

Located, dated and posted on the ground the 30 day of November, 2016.

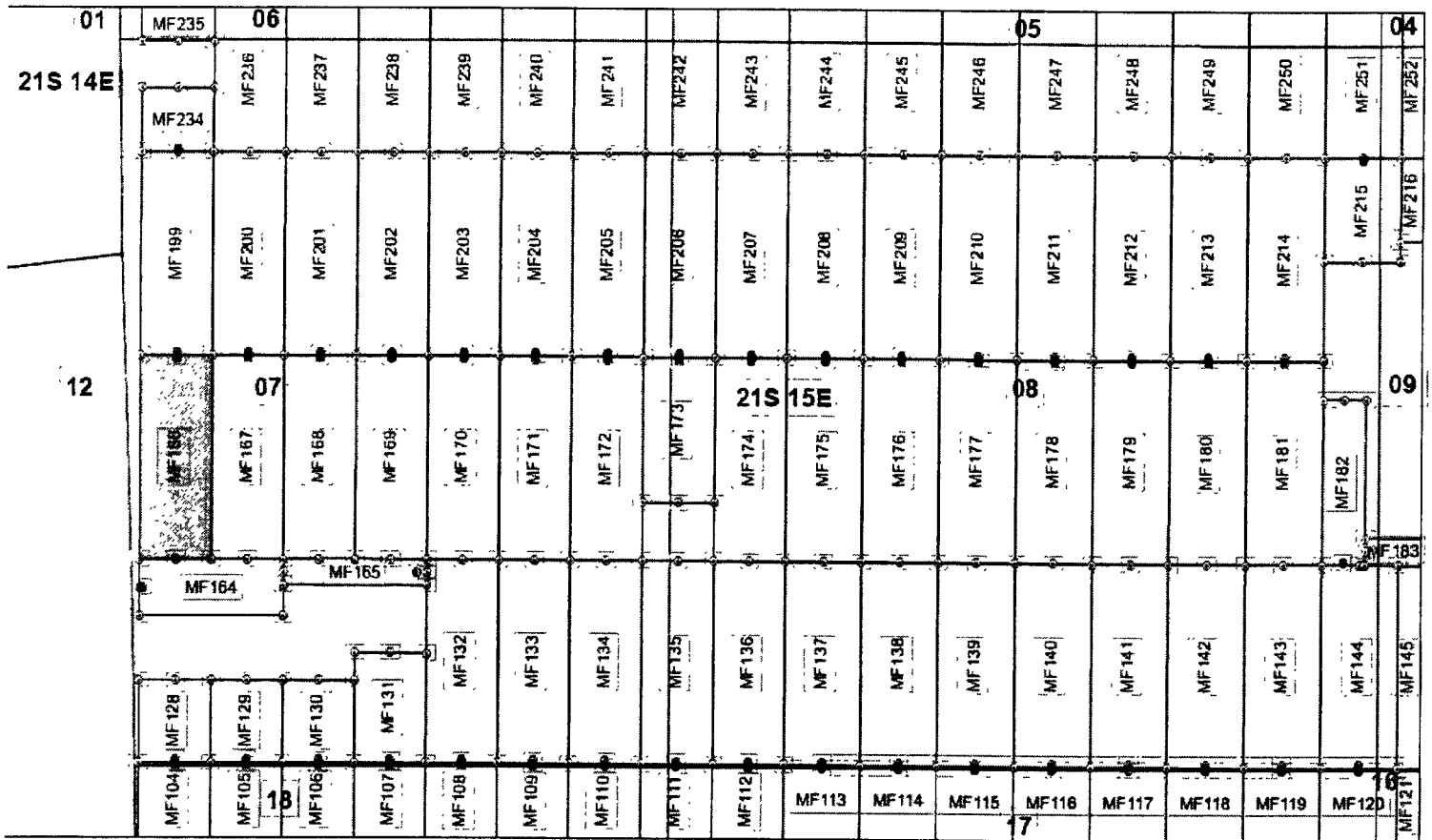
KENNECOTT EXPLORATION COMPANY


By: Donna J. Fischer, for and in behalf of Kennecott Exploration Company

RECEIVED
BLMAZ STATE OFFICE
2017 JAN 31 P 1:28
PHOENIX, ARIZONA

AM 04 14 12

Lode Mining Claim Map of the MF166 Lode Claim,
attached to and made a part of the Location Notice



Mansfield Lode Mining Claims
T21S, R15E, G&SRM
Santa Cruz County, Arizona
Located November 16, 2016 - January 6, 2017

Mansfield Claim Block, Arizona Map 5

Claims Filed By-
Kennecott Exploration
Company
4700 Daybreak Parkway,
South Jordan, UT 84009

Map Scale: 1" = 1,000'



The Claim is located in: Section 7, Township 21S, Range 15E, G&SRM, Santa Cruz County, Arizona.

TIE: The Location Monument of this claim is approximately 30034 feet West and 23997 feet North from the NE corner of Section 1, T22S, R15E, G&SRM, Santa Cruz County, Arizona. The claim is 1480' long x 534' wide.

Monuments are 1-1/2" x 1-1/2" x 5' wood posts projecting at least four feet above the ground. Location monuments are generally set 20' inside the North or South endline along the center of each claim unless otherwise depicted.

RECEIVED
 DENVER STATE OFFICE
 2016 JAN 31 P 1:28
 PHOENIX, ARIZONA

AM041412

When recorded return to:
Rio Tinto
Attn: Kennecott Exploration Company – Land Dept.
4700 Daybreak Parkway
South Jordan, UT 84009

ARIZONA NOTICE OF LOCATION
(LODE CLAIM)

NOTICE IS HEREBY GIVEN THAT KENNECOTT EXPLORATION COMPANY, whose mailing address is 4700 Daybreak Parkway, South Jordan, Utah 84009 by its undersigned representative, makes this location of the MF167 Lode Mining Claim, in Santa Cruz County, Arizona.

The general course of the claim is from the North to South, and said claim is within the:

<u>Quarter</u>	<u>Section</u>	<u>Township</u>	<u>Range</u>
NW	7	21S	15E
SW	7	21S	15E

G&SRM, Santa Cruz County, Arizona.


This claim is 1480 feet in length and 534 feet in width. This Notice of Location is posted on the centerline of the claim. The claim runs from the location monument on which this Notice is posted 20 feet in a north direction to the North end line and 1460 feet in a south direction to the South end line. The claim boundaries are marked by six monuments, one at each corner and one at the center of each endline. The location monument on which this Notice is posted is situated within Section 7, Township 21S, Range 15E, G&SRM, Santa Cruz County, Arizona and is approximately 29500 feet West and 23997 feet North from the NE corner of Section 1, Township 22 South, Range 15 East, G&SRM, Santa Cruz County, Arizona.

The undersigned claims the ground as depicted on the map that is attached to a copy of this Notice of Location filed in the office of the County Recorder, Santa Cruz County, Arizona.

The claim has been monumented in accordance with State and Federal law. Corner, end centers and location monuments are posts, 1-1/2" x 1-1/2" x 5' projecting at least 4' above the ground.

Located, dated and posted on the ground the 30 day of November, 2016.

KENNECOTT EXPLORATION COMPANY



By: Donna J. Fischer, for and in behalf of Kennecott Exploration Company

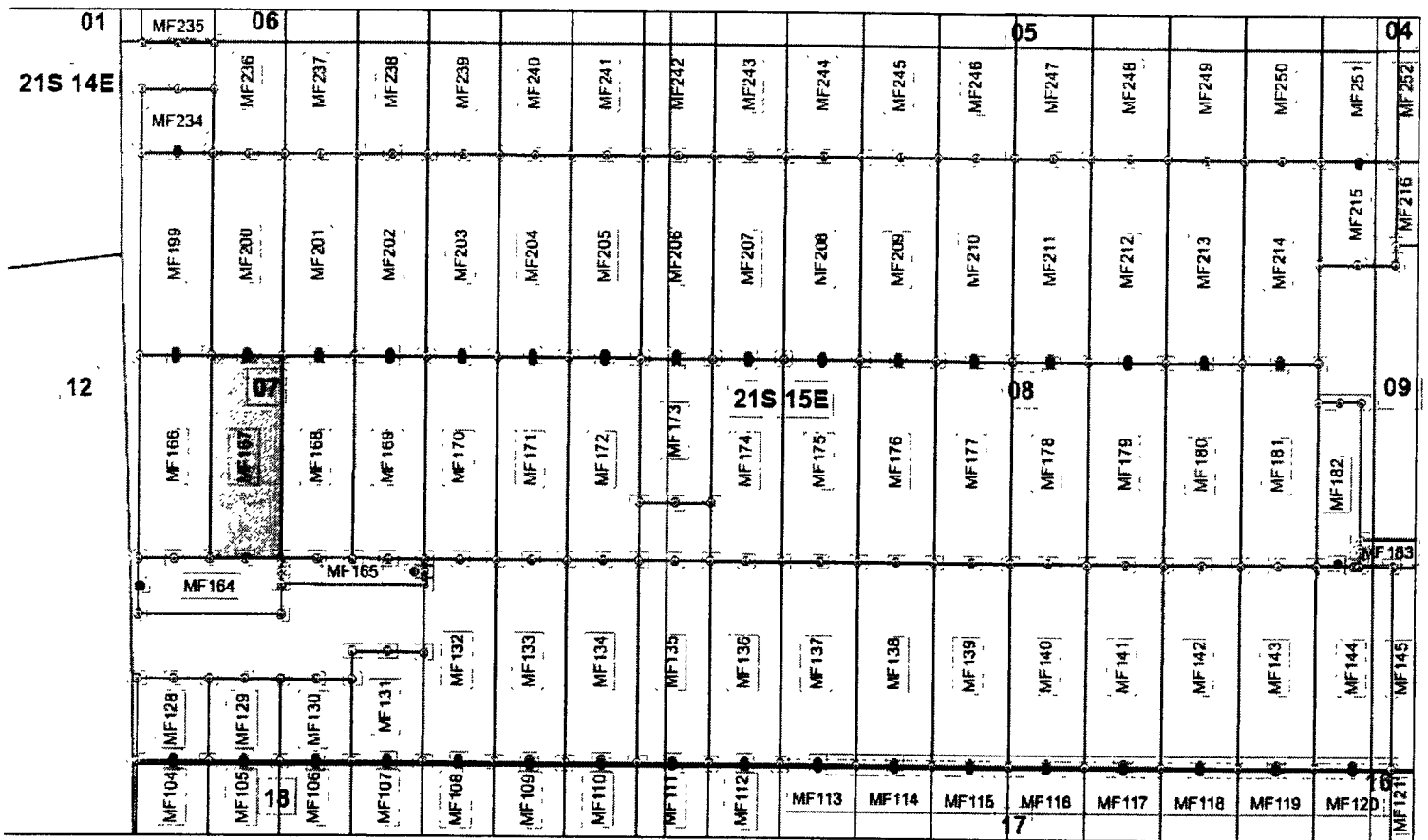
PHOENIX, ARIZONA

2011 JAN 31 1:28

RECEIVED
BLM AZ STATE OFFICE

AN04414131

Lode Mining Claim Map of the MF167 Lode Claim,
attached to and made a part of the Location Notice



Mansfield Lode Mining Claims
T21S, R15E, G&SRM
Santa Cruz County, Arizona
Located November 16, 2016 - January 6, 2017

Mansfield Claim Block, Arizona Map 6

Claims Filed By-
Kennecott Exploration
Company
4700 Daybreak Parkway
South Jordan, UT 84009

Map Scale: 1" = 1,000'



The Claim is located in: Section 7, Township 21S, Range 15E, G&SRM, Santa Cruz County, Arizona.

TIE: The Location Monument of this claim is approximately 29500 feet West and 23997 feet North from the NE corner of Section 1, T22S, R15E, G&SRM, Santa Cruz County, Arizona. The claim is 1480' long x 534' wide.

Monuments are 1-1/2" x 1-1/2" x 5' wood posts projecting at least four feet above the ground. Location monuments are generally set 20' inside the North or South endline along the center of each claim unless otherwise depicted.

RECEIVED
 BIRMINGHAM STATE OFFICE
 PHOENIX, ARIZONA
 JAN 31 P 1:28

AN041413

When recorded return to:
Rio Tinto
Attn: Kennecott Exploration Company – Land Dept.
4700 Daybreak Parkway
South Jordan, UT 84009

ARIZONA NOTICE OF LOCATION
(LODE CLAIM)

NOTICE IS HEREBY GIVEN THAT KENNECOTT EXPLORATION COMPANY, whose mailing address is 4700 Daybreak Parkway, South Jordan, Utah 84009 by its undersigned representative, makes this location of the MF168 Lode Mining Claim, in Santa Cruz County, Arizona.

The general course of the claim is from the North to South, and said claim is within the:

<u>Quarter</u>	<u>Section</u>	<u>Township</u>	<u>Range</u>
NE	7	21S	15E
NW	7	21S	15E
SW	7	21S	15E
SE	7	21S	15E

G&SRM, Santa Cruz County, Arizona.


This claim is 1480 feet in length and 534 feet in width. This Notice of Location is posted on the centerline of the claim. The claim runs from the location monument on which this Notice is posted 20 feet in a north direction to the North end line and 1460 feet in a south direction to the South end line. The claim boundaries are marked by six monuments, one at each corner and one at the center of each endline. The location monument on which this Notice is posted is situated within Section 7, Township 21S, Range 15E, G&SRM, Santa Cruz County, Arizona and is approximately 28965 feet West and 23997 feet North from the NE corner of Section 1, Township 22 South, Range 15 East, G&SRM, Santa Cruz County, Arizona.

The undersigned claims the ground as depicted on the map that is attached to a copy of this Notice of Location filed in the office of the County Recorder, Santa Cruz County, Arizona.

The claim has been monumented in accordance with State and Federal law. Corners, end centers and location monuments are posts, 1-1/2" x 1-1/2" x 5' projecting at least 4" above the ground.

Located, dated and posted on the ground the 30 day of November, 2016.

KENNECOTT EXPLORATION COMPANY

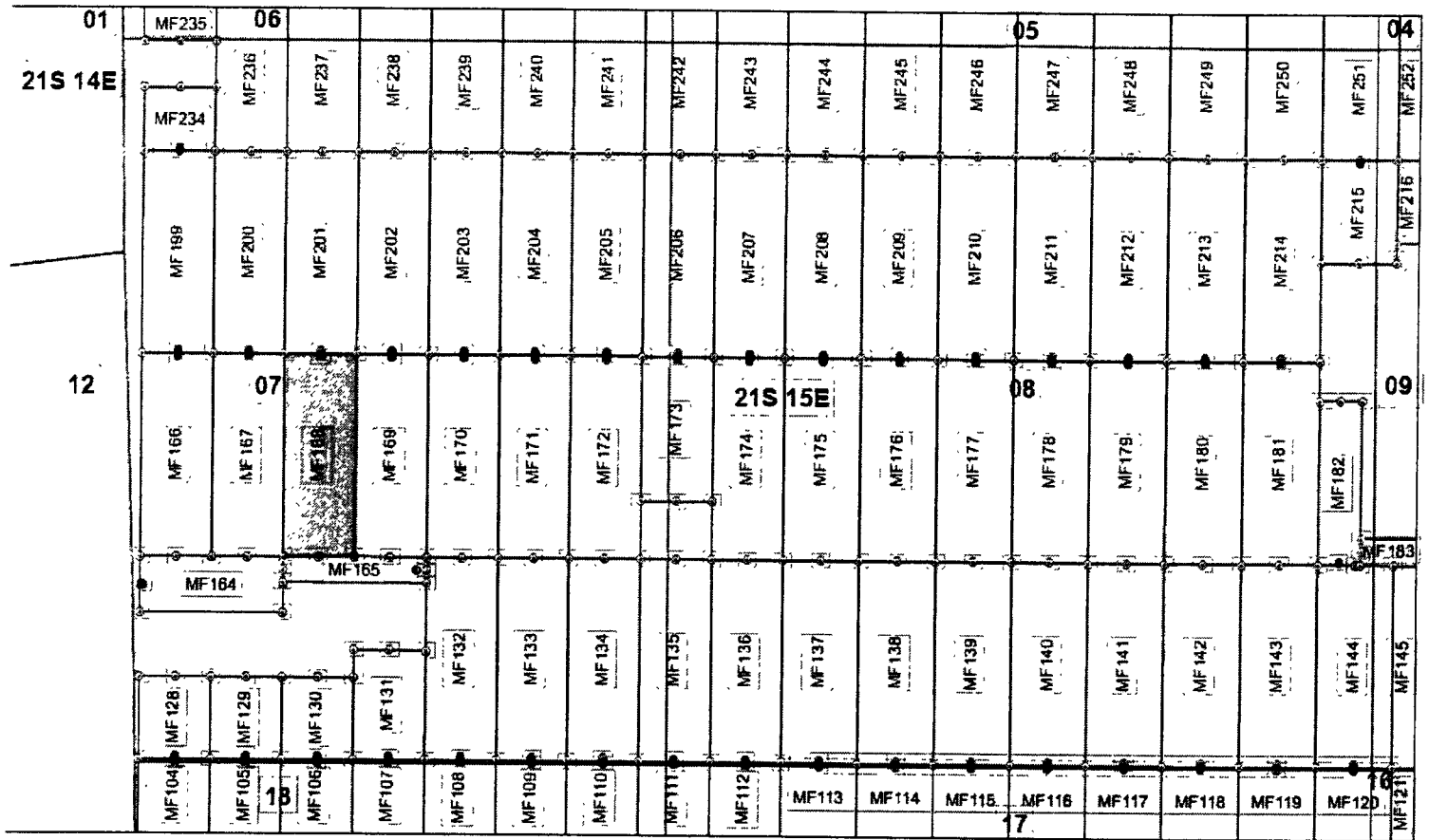


By: Donna J. Fischer, for and in behalf of Kennecott Exploration Company

RECEIVED
BLM AZ STATE OFFICE
PHOENIX, ARIZONA
JAN 31 P 1:28

AMC 441414


Lode Mining Claim Map of the MF168 Lode Claim,
attached to and made a part of the Location Notice



Mansfield Lode Mining Claims
T21S, R15E, G&SRM
Santa Cruz County, Arizona
Located November 16, 2016 - January 6, 2017

Mansfield Claim Block, Arizona Map 5

Claims Filed By-
Kennecott Exploration
Company
4700 Daybreak Parkway
South Jordan, UT 84009

Map Scale: 1" = 1,000' 

The Claim is located in: Section 7, Township 21S, Range 15E, G&SRM, Santa Cruz County, Arizona.

TIE: The Location Monument of this claim is approximately 28965 feet West and 23997 feet North from the NE corner of Section 1, T22S, R15E, G&SRM, Santa Cruz County, Arizona. The claim is 1480' long x 534' wide.

Monuments are 1-1/2" x 1-1/2" x 5' wood posts projecting at least four feet above the ground. Location monuments are generally set 20' inside the North or South endline along the center of each claim unless otherwise depicted.

RECEIVED
 BLA STATE OFFICE
 JAN 31 P 1:28
 PHOENIX, ARIZONA

When recorded return to:
Rio Tinto
Attn: Kennecott Exploration Company – Land Dept.
4700 Daybreak Parkway
South Jordan, UT 84009

ARIZONA NOTICE OF LOCATION
(LODE CLAIM)

NOTICE IS HEREBY GIVEN THAT KENNECOTT EXPLORATION COMPANY, whose mailing address is 4700 Daybreak Parkway, South Jordan, Utah 84009 by its undersigned representative, makes this location of the MF169 Lode Mining Claim, in Santa Cruz County, Arizona.

The general course of the claim is from the North to South, and said claim is within the:

<u>Quarter</u>	<u>Section</u>	<u>Township</u>	<u>Range</u>
NE	7	21S	15E
SE	7	21S	15E

G&SRM, Santa Cruz County, Arizona.


This claim is 1480 feet in length and 534 feet in width. This Notice of Location is posted on the centerline of the claim. The claim runs from the location monument on which this Notice is posted 20 feet in a north direction to the North end line and 1460 feet in a south direction to the South end line. The claim boundaries are marked by six monuments, one at each corner and one at the center of each endline. The location monument on which this Notice is posted is situated within Section 7, Township 21S, Range 15E, G&SRM, Santa Cruz County, Arizona and is approximately 28431 feet West and 23997 feet North from the NE corner of Section 1, Township 22 South, Range 15 East, G&SRM, Santa Cruz County, Arizona.

The undersigned claims the ground as depicted on the map that is attached to a copy of this Notice of Location filed in the office of the County Recorder, Santa Cruz County, Arizona.

The claim has been monumented in accordance with State and Federal law. Corner, end centers and location monuments are posts, 1-1/2" x 1-1/2" x 5' projecting at least 4' above the ground.

Located, dated and posted on the ground the 30 day of November, 2016

KENNECOTT EXPLORATION COMPANY


By: Donna J. Fischer, for and in behalf of Kennecott Exploration Company

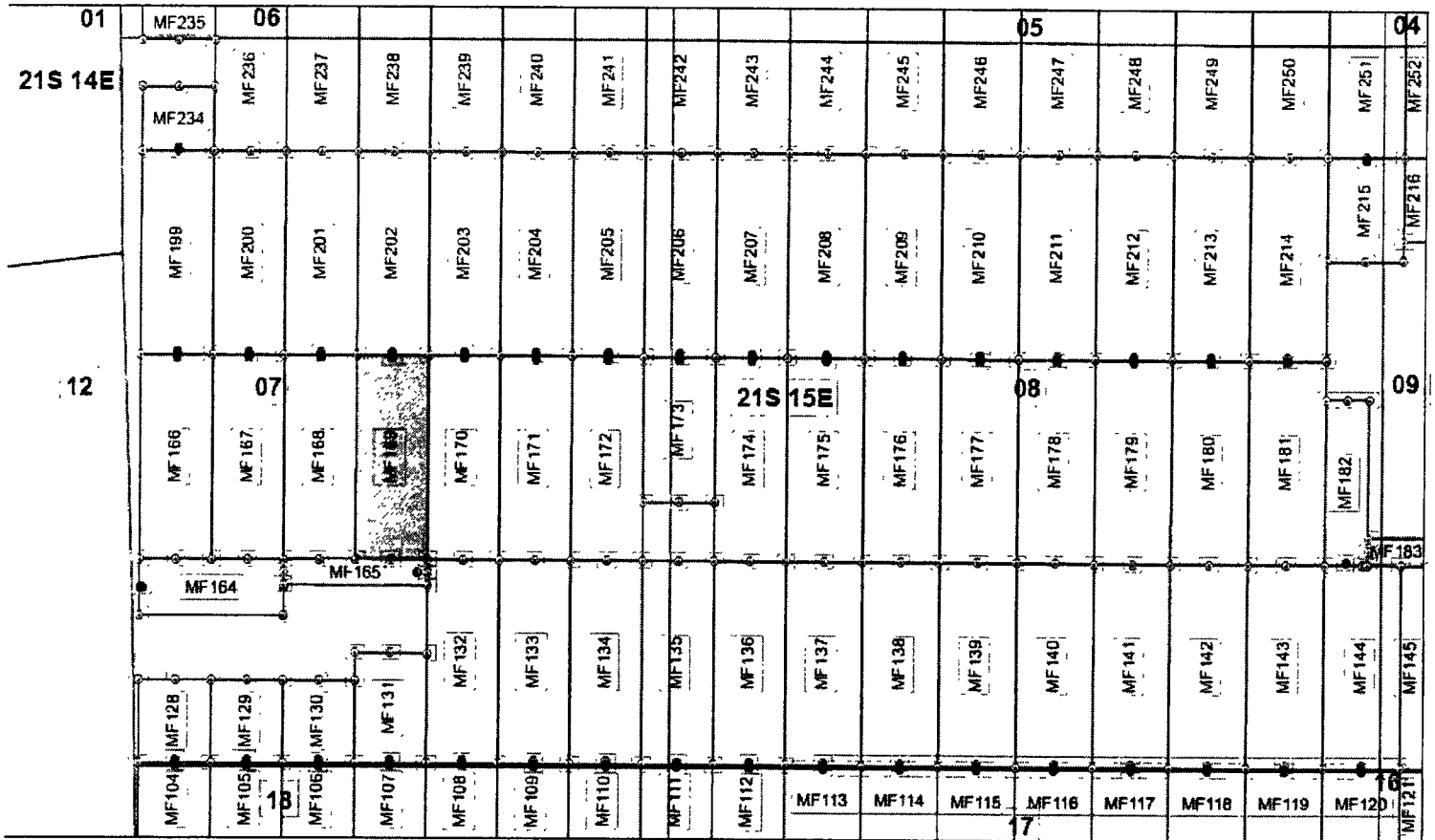
PHOENIX, ARIZONA

2017 JAN 31 2:1:28

RECEIVED
BLM AZ STATE OFFICE

AM0441418

Lode Mining Claim Map of the MF169 Lode Claim,
attached to and made a part of the Location Notice



Mansfield Lode Mining Claims
T21S, R15E, G&SRM
Santa Cruz County, Arizona
Located November 16, 2016 - January 6, 2017

Mansfield Claim Block, Arizona Map 5

Claims Filed By-
Kennecott Exploration
Company
4700 Daybreak Parkway
South Jordan, UT 84009

Map Scale: 1" = 1,000'



The Claim is located in: Section 7, Township 21S, Range 15E, G&SRM, Santa Cruz County, Arizona.

TIE: The Location Monument of this claim is approximately 28431 feet West and 23997 feet North from the NE corner of Section 1, T22S, R15E, G&SRM, Santa Cruz County, Arizona. The claim is 1480' long x 534' wide.

Monuments are 1-1/2" x 1-1/2" x 5' wood posts projecting at least four feet above the ground. Location monuments are generally set 20' inside the North or South endline along the center of each claim, unless otherwise depicted.

RECEIVED
 PHOENIX, ARIZONA
 JAN 31 P 1:28
 STATE OFFICE

ANO4418

When recorded return to:
Rio Tinto
Attn: Kennecott Exploration Company – Land Dept.
4700 Daybreak Parkway
South Jordan, UT 84009

ARIZONA NOTICE OF LOCATION
(LODE CLAIM)

NOTICE IS HEREBY GIVEN THAT KENNECOTT EXPLORATION COMPANY, whose mailing address is 4700 Daybreak Parkway, South Jordan, Utah 84009 by its undersigned representative, makes this location of the MF170 Lode Mining Claim, in Santa Cruz County, Arizona.

The general course of the claim is from the North to South, and said claim is within the:

<u>Quarter</u>	<u>Section</u>	<u>Township</u>	<u>Range</u>
NE	7	21S	15E
SE	7	21S	15E

G&SRM, Santa Cruz County, Arizona.


This claim is 1480 feet in length and 534 feet in width. This Notice of Location is posted on the centerline of the claim. The claim runs from the location monument on which this Notice is posted 20 feet in a north direction to the North end line and 1460 feet in a south direction to the South end line. The claim boundaries are marked by six monuments, one at each corner and one at the center of each endline. The location monument on which this Notice is posted is situated within Section 7, Township 21S, Range 15E, G&SRM, Santa Cruz County, Arizona and is approximately 27896 feet West and 23997 feet North from the NE corner of Section 1, Township 22 South, Range 15 East, G&SRM, Santa Cruz County, Arizona.

The undersigned claims the ground as depicted on the map that is attached to a copy of this Notice of Location filed in the office of the County Recorder, Santa Cruz County, Arizona.

The claim has been monumented in accordance with State and Federal law. Corner, end centers and location monuments are posts, 1-1/2" x 1-1/2" x 5' projecting at least 4' above the ground.

Located, dated and posted on the ground the 29 day of November, 2016.

KENNECOTT EXPLORATION COMPANY

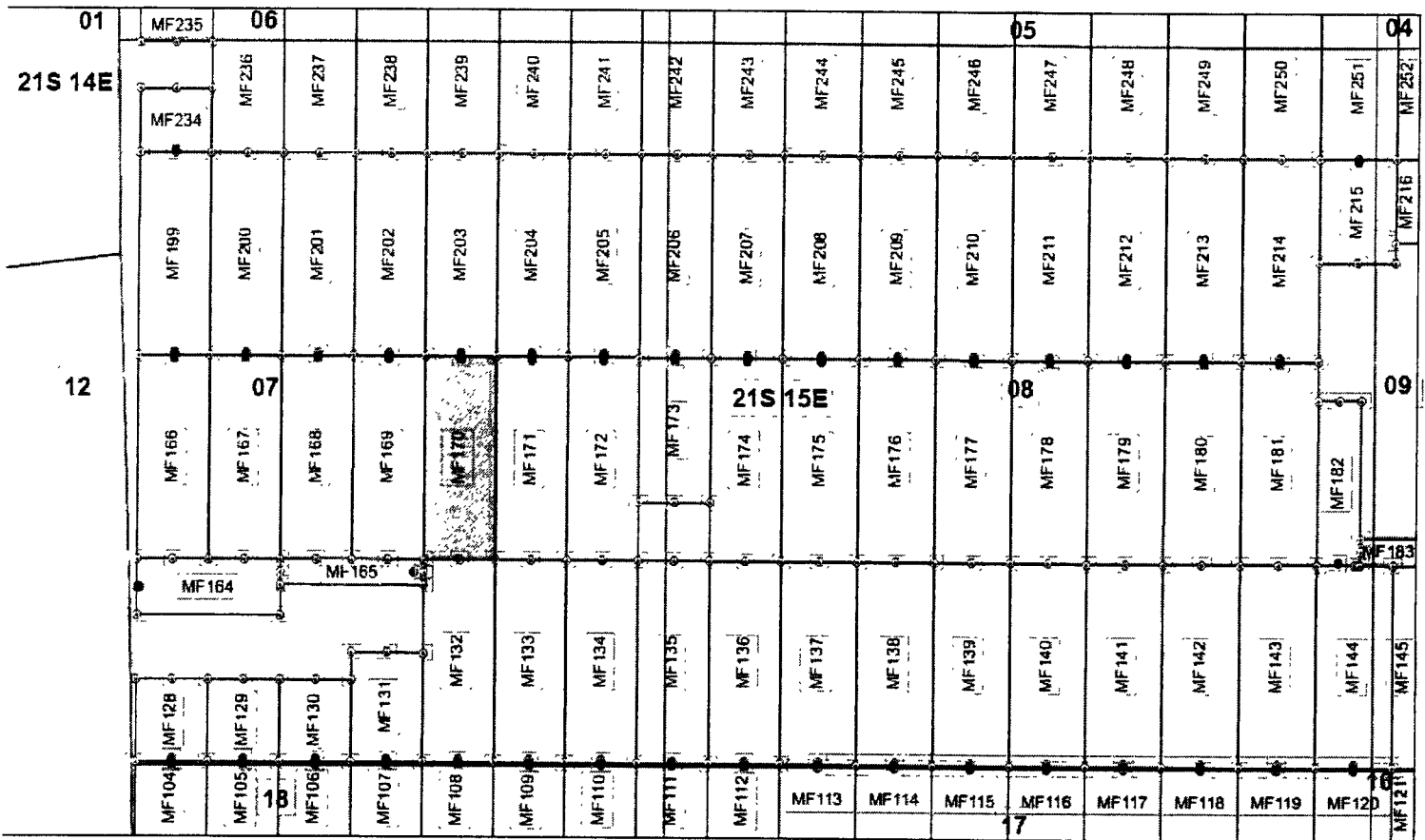


By: Donna J. Fischer, for and in behalf of Kennecott Exploration Company

RECEIVED
BLM AZ STATE OFFICE
2017 JAN 31 11:29
PHOENIX, ARIZONA

AM0441416

Lode Mining Claim Map of the MF170 Lode Claim,
attached to and made a part of the Location Notice



Mansfield Lode Mining Claims
T21S, R15E, G&SRM
Santa Cruz County, Arizona
Located November 16, 2016 - January 6, 2017

Mansfield Claim Block, Arizona Map 5

Claims Filed By-
Kennecott Exploration
Company
4700 Daybreak Parkway
South Jordan, UT 84009

Map Scale: 1" = 1,000'



The Claim is located in: Section 7, Township 21S, Range 15E, G&SRM, Santa Cruz County, Arizona.

TIE: The Location Monument of this claim is approximately 27896 feet West and 23997 feet North from the NE corner of Section 1, T22S, R15E, G&SRM, Santa Cruz County, Arizona. The claim is 1480' long x 114' wide.

Monuments are 1-1/2" x 1-1/2" x 5' wood posts projecting at least four feet above the ground. Location monuments are generally set 20' inside the North or South endline along the center of each claim, unless otherwise depicted.

RECEIVED
 PHOENIX ARIZONA
 JAN 31 P 1:29
 ARIZONA STATE OFFICE

ANCHORAGE

When recorded return to:
Rio Tinto
Attn: Kennecott Exploration Company – Land Dept.
4700 Daybreak Parkway
South Jordan, UT 84009

ARIZONA NOTICE OF LOCATION
(LODE CLAIM)

NOTICE IS HEREBY GIVEN THAT KENNECOTT EXPLORATION COMPANY, whose mailing address is 4700 Daybreak Parkway, South Jordan, Utah 84009 by its undersigned representative, makes this location of the MF171 Lode Mining Claim, in Santa Cruz County, Arizona.

The general course of the claim is from the North to South, and said claim is within the:

<u>Quarter</u>	<u>Section</u>	<u>Township</u>	<u>Range</u>
NE	7	21S	15E
SE	7	21S	15E

G&SRM, Santa Cruz County, Arizona.


This claim is 1480 feet in length and 534 feet in width. This Notice of Location is posted on the centerline of the claim. The claim runs from the location monument on which this Notice is posted 20 feet in a north direction to the North end line and 1460 feet in a south direction to the South end line. The claim boundaries are marked by six monuments, one at each corner and one at the center of each endline. The location monument on which this Notice is posted is situated within Section 7, Township 21S, Range 15E, G&SRM, Santa Cruz County, Arizona and is approximately 27362 feet West and 23997 feet North from the NE corner of Section 1, Township 22 South, Range 15 East, G&SRM, Santa Cruz County, Arizona.

The undersigned claims the ground as depicted on the map that is attached to a copy of this Notice of Location filed in the office of the County Recorder, Santa Cruz County, Arizona.

The claim has been monumented in accordance with State and Federal law. Corner, end centers and location monuments are posts, 1-1/2" x 1-1/2" x 5' projecting at least 4' above the ground.

Located, dated and posted on the ground the 29 day of November, 2016

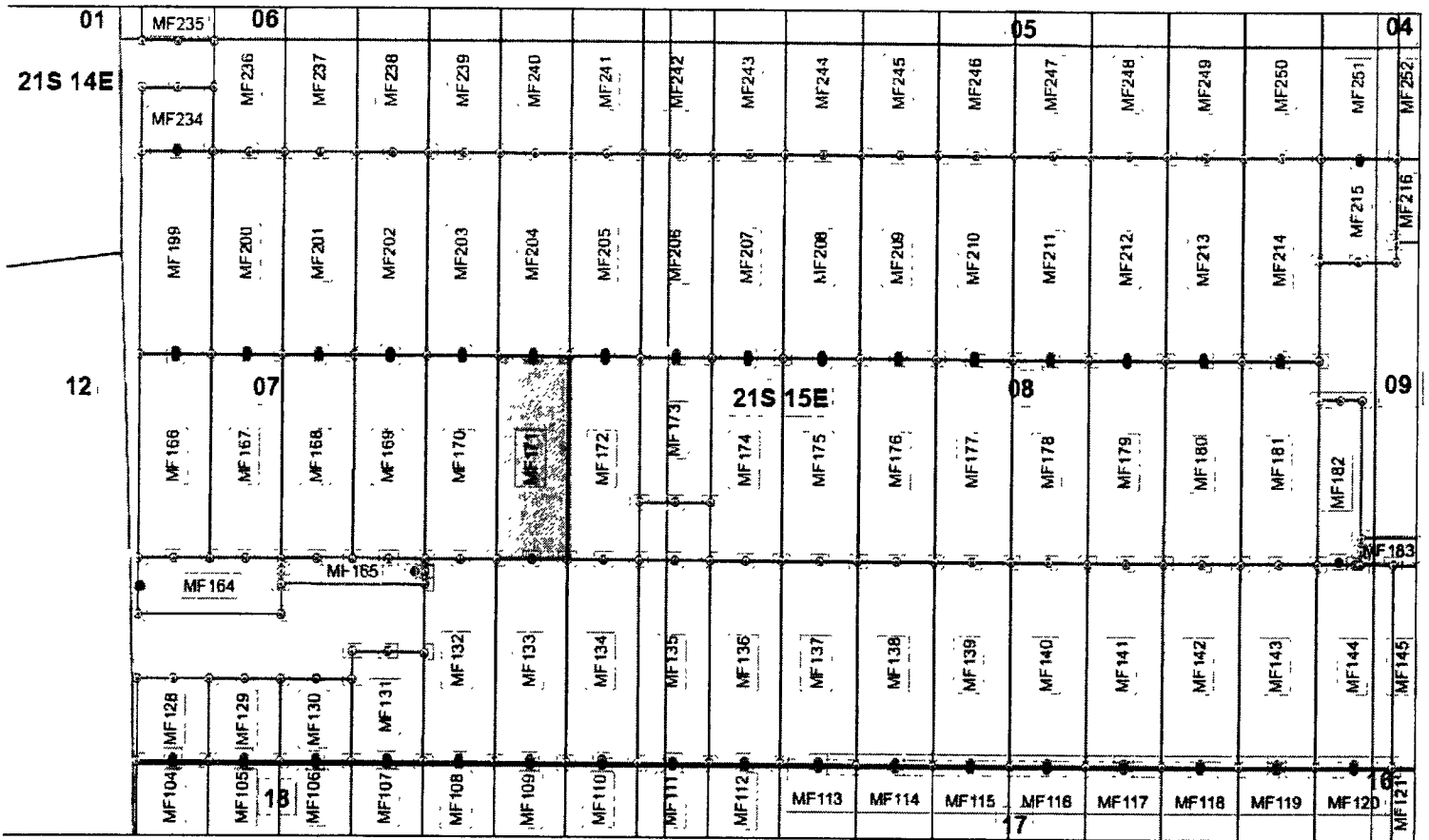
KENNECOTT EXPLORATION COMPANY


By: Donna J. Fischer, for and in behalf of Kennecott Exploration Company

RECEIVED
BLM AZ STATE OFFICE
2017 JAN 31 P 1:29
PHOENIX, ARIZONA

AM04414171

Lode Mining Claim Map of the MF171 Lode Claim,
attached to and made a part of the Location Notice



Mansfield Lode Mining Claims
T21S, R15E, G&SRM
Santa Cruz County, Arizona
Located November 16, 2016 - January 6, 2017

Mansfield Claim Block, Arizona Map 5

Claims Filed By-
Kennecott Exploration
Company
4700 Daybreak Parkway
South Jordan, UT 84009

Map Scale: 1" = 1,000'



The Claim is located in: Section 7, Township 21S, Range 15E, G&SRM, Santa Cruz County, Arizona.

TIE: The Location Monument of this claim is approximately 27362 feet West and 23997 feet North from the NE corner of Section 1, T22S, R15E, G&SRM, Santa Cruz County, Arizona. The claim is 1480' long x 534' wide.

Monuments are 1-1/2" x 1-1/2" x 5' wood posts projecting at least four feet above the ground. Location monuments are generally set 20' inside the North or South endline along the center of each claim, unless otherwise depicted.

RECEIVED
 BLM STATE OFFICE
 PHOENIX, ARIZONA
 JAN 31 P 1:29

ANCHORAGE

When recorded return to:
Rio Tinto
Attn: Kennecott Exploration Company – Land Dept.
4700 Daybreak Parkway
South Jordan, UT 84009

ARIZONA NOTICE OF LOCATION
(LODE CLAIM)

NOTICE IS HEREBY GIVEN THAT KENNECOTT EXPLORATION COMPANY, whose mailing address is 4700 Daybreak Parkway, South Jordan, Utah 84009 by its undersigned representative, makes this location of the MF172 Lode Mining Claim, in Santa Cruz County, Arizona.

The general course of the claim is from the North to South, and said claim is within the:

<u>Quarter</u>	<u>Section</u>	<u>Township</u>	<u>Range</u>
NE	7	21S	15E
SE	7	21S	15E

G&SRM, Santa Cruz County, Arizona.


This claim is 1480 feet in length and 534 feet in width. This Notice of Location is posted on the centerline of the claim. The claim runs from the location monument on which this Notice is posted 20 feet in a north direction to the North end line and 1460 feet in a south direction to the South end line. The claim boundaries are marked by six monuments, one at each corner and one at the center of each endline. The location monument on which this Notice is posted is situated within Section 7, Township 21S, Range 15E, G&SRM, Santa Cruz County, Arizona and is approximately 26828 feet West and 23997 feet North from the NE corner of Section 1, Township 22 South, Range 15 East, G&SRM, Santa Cruz County, Arizona.

The undersigned claims the ground as depicted on the map that is attached to a copy of this Notice of Location filed in the office of the County Recorder, Santa Cruz County, Arizona.

The claim has been monumented in accordance with State and Federal law. Corner, end centers and location monuments are posts, 1-1/2" x 1-1/2" x 5' projecting at least 4' above the ground.

Located, dated and posted on the ground the 29 day of November, 2016.

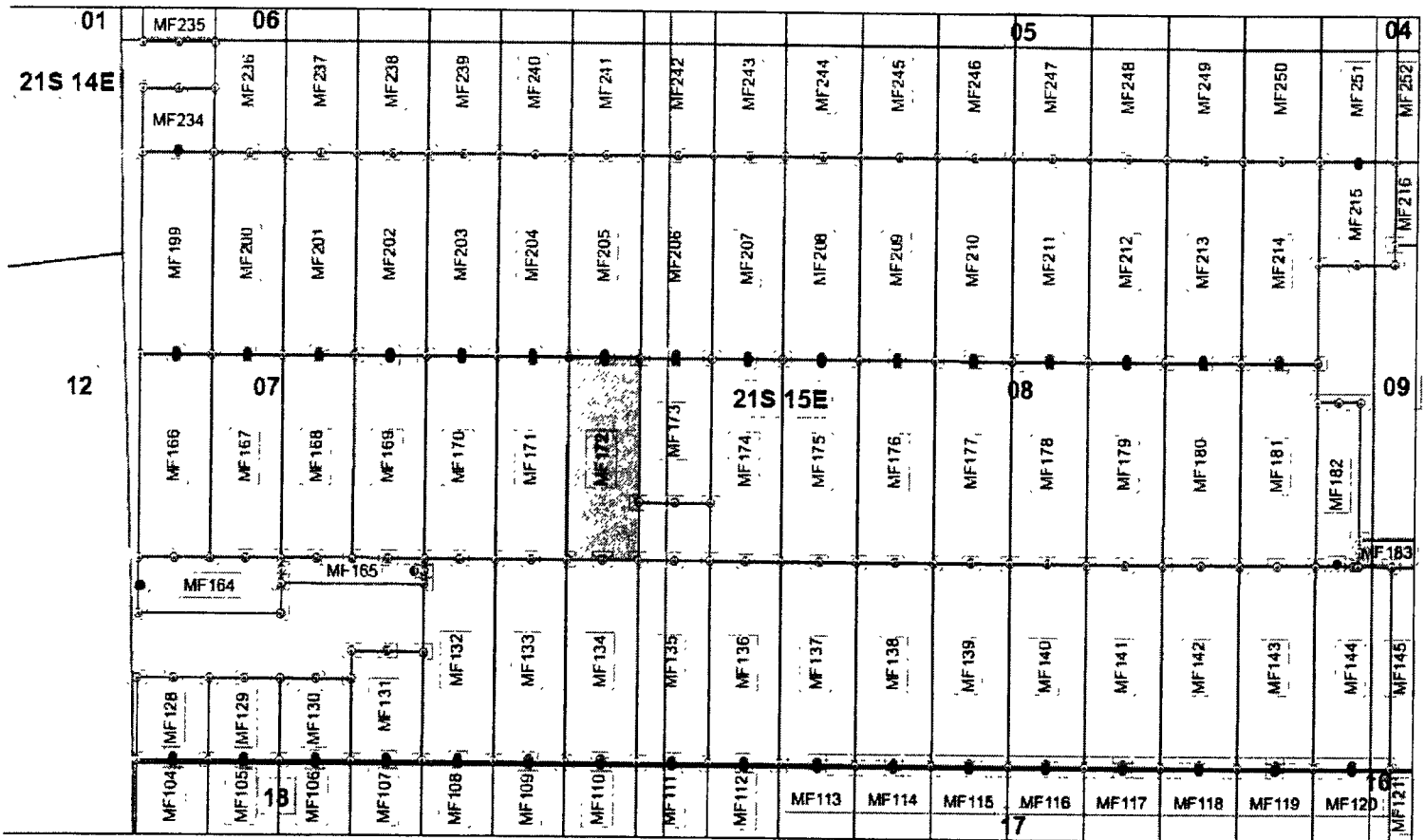
KENNECOTT EXPLORATION COMPANY


By: Donna J. Fischer, for and in behalf of Kennecott Exploration Company

RECEIVED
BLMAZ STATE OFFICE
2011 JAN 31 P 4:29
PHOENIX, ARIZONA

AM0441410

Lode Mining Claim Map of the MF172 Lode Claim,
attached to and made a part of the Location Notice



Mansfield Lode Mining Claims
T21S, R15E, G&SRM
Santa Cruz County, Arizona
Located November 16, 2016 - January 6, 2017

Mansfield Claim Block, Arizona Map 5

Claims Filed By-
Kennecott Exploration
Company
4700 Daybreak Parkway
South Jordan, UT 84009

Map Scale: 1" = 1,000'



The Claim is located in: Section 7, Township 21S, Range 15E, G&SRM, Santa Cruz County, Arizona.

TIE: The Location Monument of this claim is approximately 26828 feet West and 23997 feet North from the NE corner of Section 1, T22S, R15E, G&SRM, Santa Cruz County, Arizona. The claim is 1480' long x 534' wide.

Monuments are 1-1/2" x 1-1/2" x 5' wood posts projecting at least four feet above the ground. Location monuments are generally set 20' inside the North or South endline along the center of each claim unless otherwise depicted.

RECEIVED
 BEMAH STATE OFFICE
 2017 JAN 31 P 1:29
 PHOENIX, ARIZONA

AN0441418

When recorded return to:
Rio Tinto
Attn: Kennecott Exploration Company – Land Dept.
4700 Daybreak Parkway
South Jordan, UT 84009

ARIZONA NOTICE OF LOCATION
(LODE CLAIM)

NOTICE IS HEREBY GIVEN THAT KENNECOTT EXPLORATION COMPANY, whose mailing address is 4700 Daybreak Parkway, South Jordan, Utah 84009 by its undersigned representative, makes this location of the MF173 Lode Mining Claim, in Santa Cruz County, Arizona.

The general course of the claim is from the North to South, and said claim is within the:

<u>Quarter</u>	<u>Section</u>	<u>Township</u>	<u>Range</u>
NW	8	21S	15E
SW	8	21S	15E
NE	7	21S	15E
SE	7	21S	15E

G&SRM, Santa Cruz County, Arizona.


This claim is 1056 feet in length and 534 feet in width. This Notice of Location is posted on the centerline of the claim. The claim runs from the location monument on which this Notice is posted 20 feet in a north direction to the North end line and 1036 feet in a south direction to the South end line. The claim boundaries are marked by six monuments, one at each corner and one at the center of each endline. The location monument on which this Notice is posted is situated within Section 8, Township 21S, Range 15E, G&SRM, Santa Cruz County, Arizona and is approximately 26293 feet West and 23997 feet North from the NE corner of Section 1, Township 22 South, Range 15 East, G&SRM, Santa Cruz County, Arizona.

The undersigned claims the ground as depicted on the map that is attached to a copy of this Notice of Location filed in the office of the County Recorder, Santa Cruz County, Arizona.

The claim has been monumented in accordance with State and Federal law. Corner, end centers and location monuments are posts, 1-1/2" x 1-1/2" x 5' projecting at least 4" above the ground.

Located, dated and posted on the ground the 29 day of November, 2016.

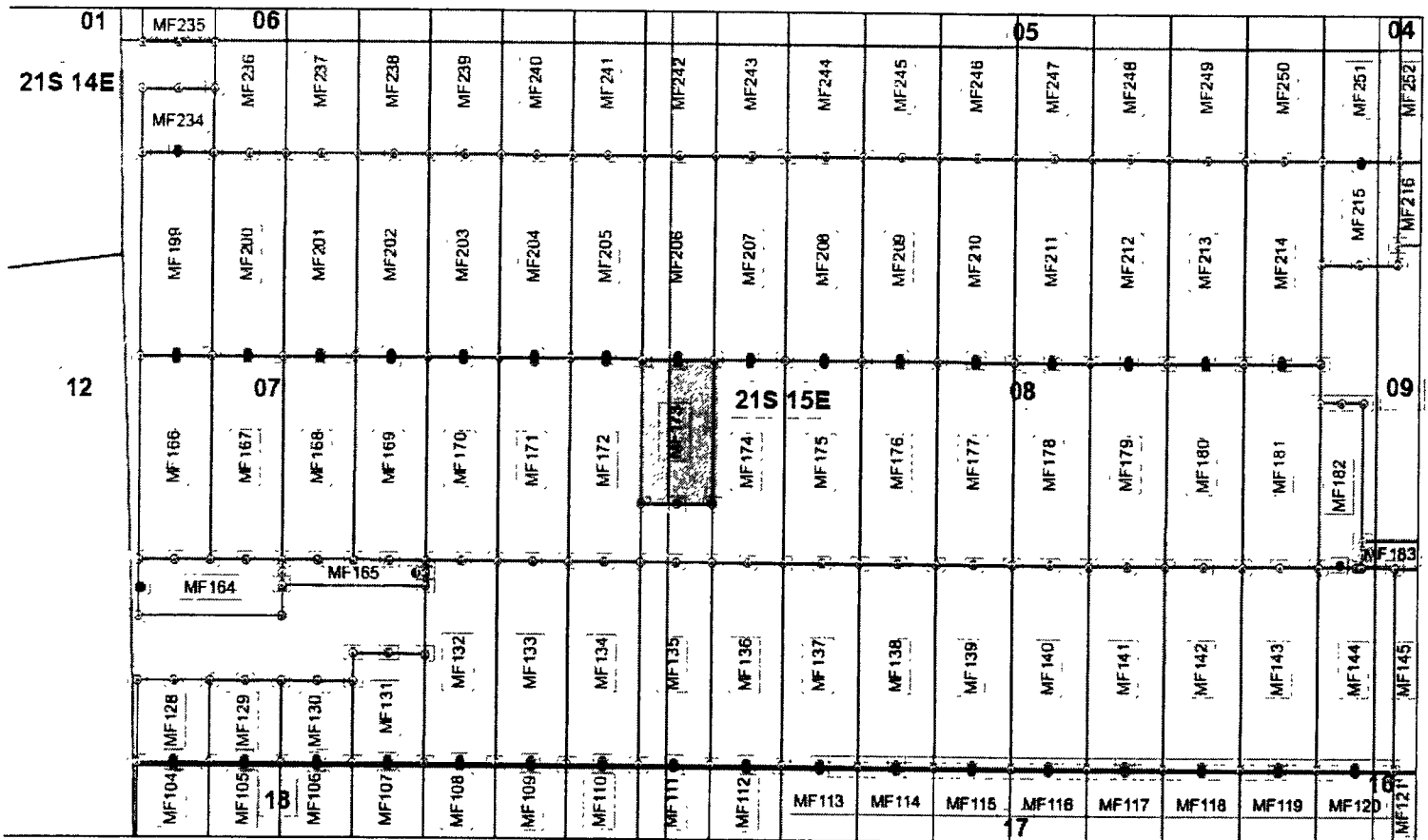
KENNECOTT EXPLORATION COMPANY


By: Donna J. Fischer, for and in behalf of Kennecott Exploration Company

RECEIVED
P. M. AZ STATE OFFICE
JAN 31 P 1:29
PHOENIX, ARIZONA

AM04414191

Lode Mining Claim Map of the MF173 Lode Claim,
attached to and made a part of the Location Notice



Mansfield Lode Mining Claims
T21S, R15E, G&SRM
Santa Cruz County, Arizona
Located November 16, 2016 - January 6, 2017

Mansfield Claim Block, Arizona Map 5

Claims Filed By-
Kennecott Exploration
Company
4700 Daybreak Parkway,
South Jordan, UT 84009

Map Scale: 1" = 1,000'



The Claim is located in: Section 8, Township 21S, Range 15E, G&SRM, Santa Cruz County, Arizona.

TIE: The Location Monument of this claim is approximately 26293 feet West and 23997 feet North from the NE corner of Section 1, T22S, R15E, G&SRM, Santa Cruz County, Arizona. The claim is 1056' long x 534' wide.

Monuments are 1-1/2" x 1-1/2" x 5' wood posts projecting at least four feet above the ground. Location monuments are generally set 20' inside the North or South endline along the center of each claim unless otherwise depicted.

RECEIVED
 BLM AZ STATE OFFICE
 2017 JAN 31 P 1:29
 PHOENIX, ARIZONA

2017 JAN 31 P 1:29
 PHOENIX, ARIZONA

When recorded return to:
Rio Tinto
Attn: Kennecott Exploration Company – Land Dept.
4700 Daybreak Parkway
South Jordan, UT 84009

ARIZONA NOTICE OF LOCATION
(LODE CLAIM)

NOTICE IS HEREBY GIVEN THAT KENNECOTT EXPLORATION COMPANY, whose mailing address is 4700 Daybreak Parkway, South Jordan, Utah 84009 by its undersigned representative, makes this location of the MF174 Lode Mining Claim, in Santa Cruz County, Arizona.

The general course of the claim is from the North to South, and said claim is within the:

<u>Quarter</u>	<u>Section</u>	<u>Township</u>	<u>Range</u>
NW	8	21S	15E
SW	8	21S	15E

G&SRM, Santa Cruz County, Arizona.


This claim is 1480 feet in length and 535 feet in width. This Notice of Location is posted on the centerline of the claim. The claim runs from the location monument on which this Notice is posted 20 feet in a north direction to the North end line and 1460 feet in a south direction to the South end line. The claim boundaries are marked by six monuments, one at each corner and one at the center of each endline. The location monument on which this Notice is posted is situated within Section 8, Township 21S, Range 15E, G&SRM, Santa Cruz County, Arizona and is approximately 25758 feet West and 23997 feet North from the NE corner of Section 1, Township 22 South, Range 15 East, G&SRM, Santa Cruz County, Arizona.

The undersigned claims the ground as depicted on the map that is attached to a copy of this Notice of Location filed in the office of the County Recorder, Santa Cruz County, Arizona.

The claim has been monumented in accordance with State and Federal law. Corner, end centers and location monuments are posts, 1-1/2" x 1-1/2" x 5' projecting at least 4' above the ground.

Located, dated and posted on the ground the 29 day of November, 2016.

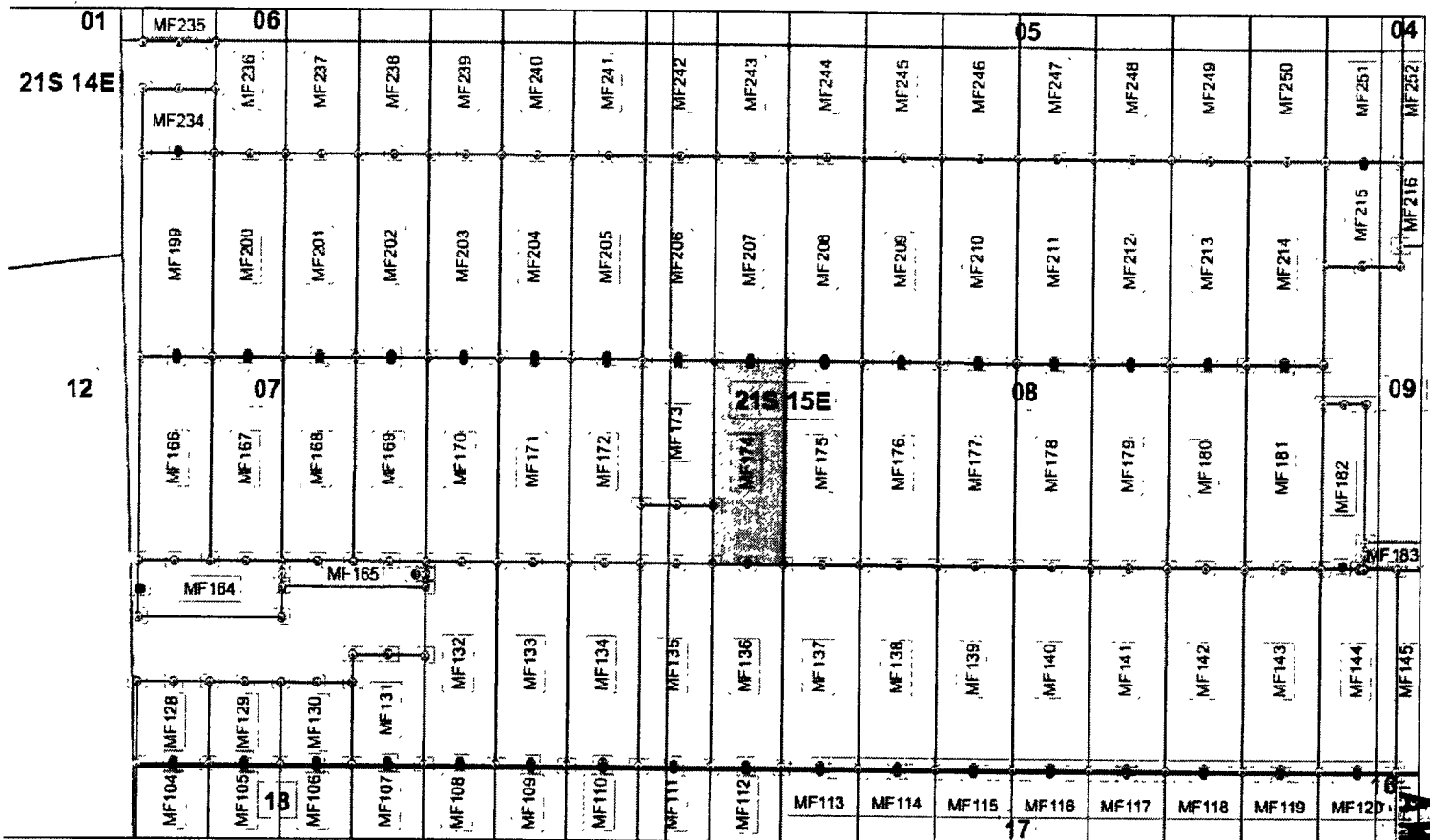
KENNECOTT EXPLORATION COMPANY


By: Donna J. Fischer, for and in behalf of Kennecott Exploration Company

RECEIVED
BLM AZ STATE OFFICE
2011 JAN 31 P 1:29
PHOENIX, ARIZONA

AM0441420

Lode Mining Claim Map of the MF174 Lode Claim,
attached to and made a part of the Location Notice



Mansfield Lode Mining Claims
T21S, R15E, G&SRM
Santa Cruz County, Arizona
Located November 16, 2016 - January 6, 2017.

Mansfield Claim Block, Arizona Map 5

Claims Filed By-
Kennecott Exploration
Company
4700 Daybreak Parkway
South Jordan, UT 84009

Map Scale: 1" = 1,000'



The Claim is located in: Section 8, Township 21S, Range 15E, G&SRM, Santa Cruz County, Arizona.

TIE: The Location Monument of this claim is approximately 25758 feet West and 23997 feet North from the NE corner of Section 1, T22S, R15E, G&SRM, Santa Cruz County, Arizona. The claim is 1480' long x 535' wide.

Monuments are 1-1/2" x 1-1/2" x 5' wood posts projecting at least four feet above the ground. Location monuments are generally set 20' inside the North or South endline along the center of each claim unless otherwise depicted.

RECEIVED
 BLAZ STAFF OFFICE
 2017 JAN 31 PM 1:29
 BUREAU OF LAND MANAGEMENT
 ARIZONA

AMO 441420

When recorded return to:
Rio Tinto
Attn: Kennecott Exploration Company – Land Dept.
4700 Daybreak Parkway
South Jordan, UT 84009

ARIZONA NOTICE OF LOCATION
(LODE CLAIM)

NOTICE IS HEREBY GIVEN THAT KENNECOTT EXPLORATION COMPANY, whose mailing address is 4700 Daybreak Parkway, South Jordan, Utah 84009 by its undersigned representative, makes this location of the MF175 Lode Mining Claim, in Santa Cruz County, Arizona.

The general course of the claim is from the North to South, and said claim is within the:

<u>Quarter</u>	<u>Section</u>	<u>Township</u>	<u>Range</u>
NW	8	21S	15E
SW	8	21S	15E

G&SRM, Santa Cruz County, Arizona.


This claim is 1480 feet in length and 572 feet in width. This Notice of Location is posted on the centerline of the claim. The claim runs from the location monument on which this Notice is posted 20 feet in a north direction to the North end line and 1460 feet in a south direction to the South end line. The claim boundaries are marked by six monuments, one at each corner and one at the center of each endline. The location monument on which this Notice is posted is situated within Section 8, Township 21S, Range 15E, G&SRM, Santa Cruz County, Arizona and is approximately 25205 feet West and 23997 feet North from the NE corner of Section 1, Township 22 South, Range 15 East, G&SRM, Santa Cruz County, Arizona.

The undersigned claims the ground as depicted on the map that is attached to a copy of this Notice of Location filed in the office of the County Recorder, Santa Cruz County, Arizona.

The claim has been monumented in accordance with State and Federal law. Corner, end centers and location monuments are posts, 1-1/2" x 1-1/2" x 5' projecting at least 4' above the ground.

Located, dated and posted on the ground the 29 day of November, 2016.

KENNECOTT EXPLORATION COMPANY


By: Donna J. Fischer, for and in behalf of Kennecott Exploration Company

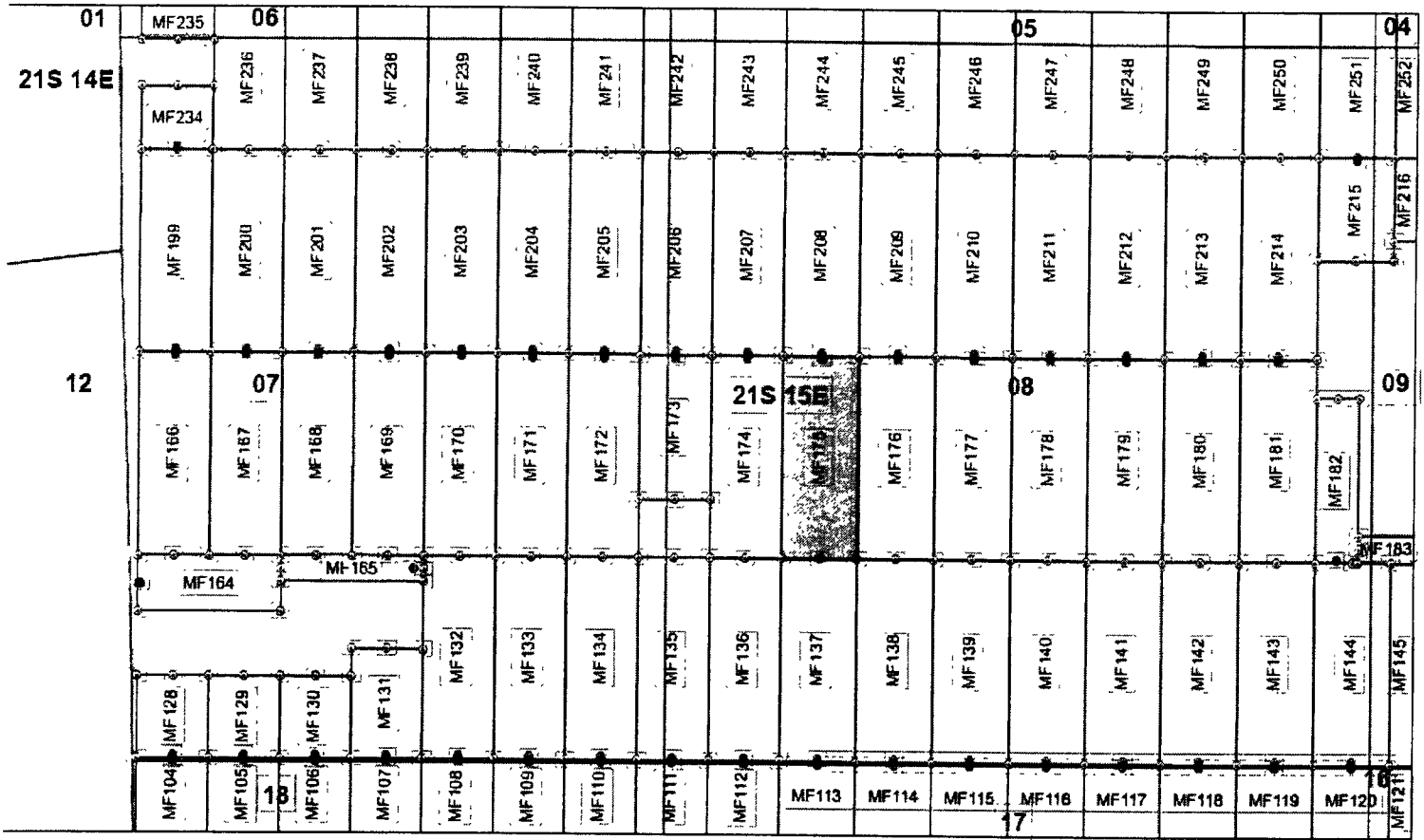
PHOENIX, ARIZONA

2011 JAN 31 P 1:30

RECEIVED
BLMAZ STATE OFFICE

AMG 414211

Lode Mining Claim Map of the MF175 Lode Claim,
attached to and made a part of the Location Notice



Mansfield Lode Mining Claims
T21S, R15E, G&SRM
Santa Cruz County, Arizona
Located November 16, 2016 - January 6, 2017

Mansfield Claim Block, Arizona Map 5

Claims Filed By-
Kennecott Exploration
Company
4700 Daybreak Parkway
South Jordan, UT 84009

Map Scale: 1" = 1,000'



AMC 41421

The Claim is located in: Section 8, Township 21S, Range 15E, G&SRM, Santa Cruz County, Arizona.

TIE: The Location Monument of this claim is approximately 25205 feet West and 23997 feet North from the NE corner of Section 1, T22S, R15E, G&SRM, Santa Cruz County, Arizona. The claim is 1480' long x 122' wide.

Monuments are 1-1/2" x 1-1/2" x 5' wood posts projecting at least four feet above the ground. Section monuments are generally set 20' inside the North or South endline along the center of each claim unless otherwise depicted.

RECEIVED
 BLM AZ STATE OFFICE
 2017 JAN 31 P 1:30
 PHOENIX, ARIZONA

When recorded return to:
Rio Tinto
Attn: Kennecott Exploration Company – Land Dept.
4700 Daybreak Parkway
South Jordan, UT 84009

ARIZONA NOTICE OF LOCATION
(LODE CLAIM)

NOTICE IS HEREBY GIVEN THAT KENNECOTT EXPLORATION COMPANY, whose mailing address is 4700 Daybreak Parkway, South Jordan, Utah 84009 by its undersigned representative, makes this location of the MF176 Lode Mining Claim, in Santa Cruz County, Arizona.

The general course of the claim is from the North to South, and said claim is within the:

<u>Quarter</u>	<u>Section</u>	<u>Township</u>	<u>Range</u>
NW	8	21S	15E
SW	8	21S	15E

G&SRM, Santa Cruz County, Arizona.


This claim is 1480 feet in length and 572 feet in width. This Notice of Location is posted on the centerline of the claim. The claim runs from the location monument on which this Notice is posted 20 feet in a north direction to the North end line and 1460 feet in a south direction to the South end line. The claim boundaries are marked by six monuments, one at each corner and one at the center of each endline. The location monument on which this Notice is posted is situated within Section 8, Township 21S, Range 15E, G&SRM, Santa Cruz County, Arizona and is approximately 24634 feet West and 23997 feet North from the NE corner of Section 1, Township 22 South, Range 15 East, G&SRM, Santa Cruz County, Arizona.

The undersigned claims the ground as depicted on the map that is attached to a copy of this Notice of Location filed in the office of the County Recorder, Santa Cruz County, Arizona.

The claim has been monumented in accordance with State and Federal law. Corner, end centers and location monuments are posts, 1-1/2" x 1-1/2" x 5' projecting at least 4' above the ground.

Located, dated and posted on the ground the 29 day of November, 2016.

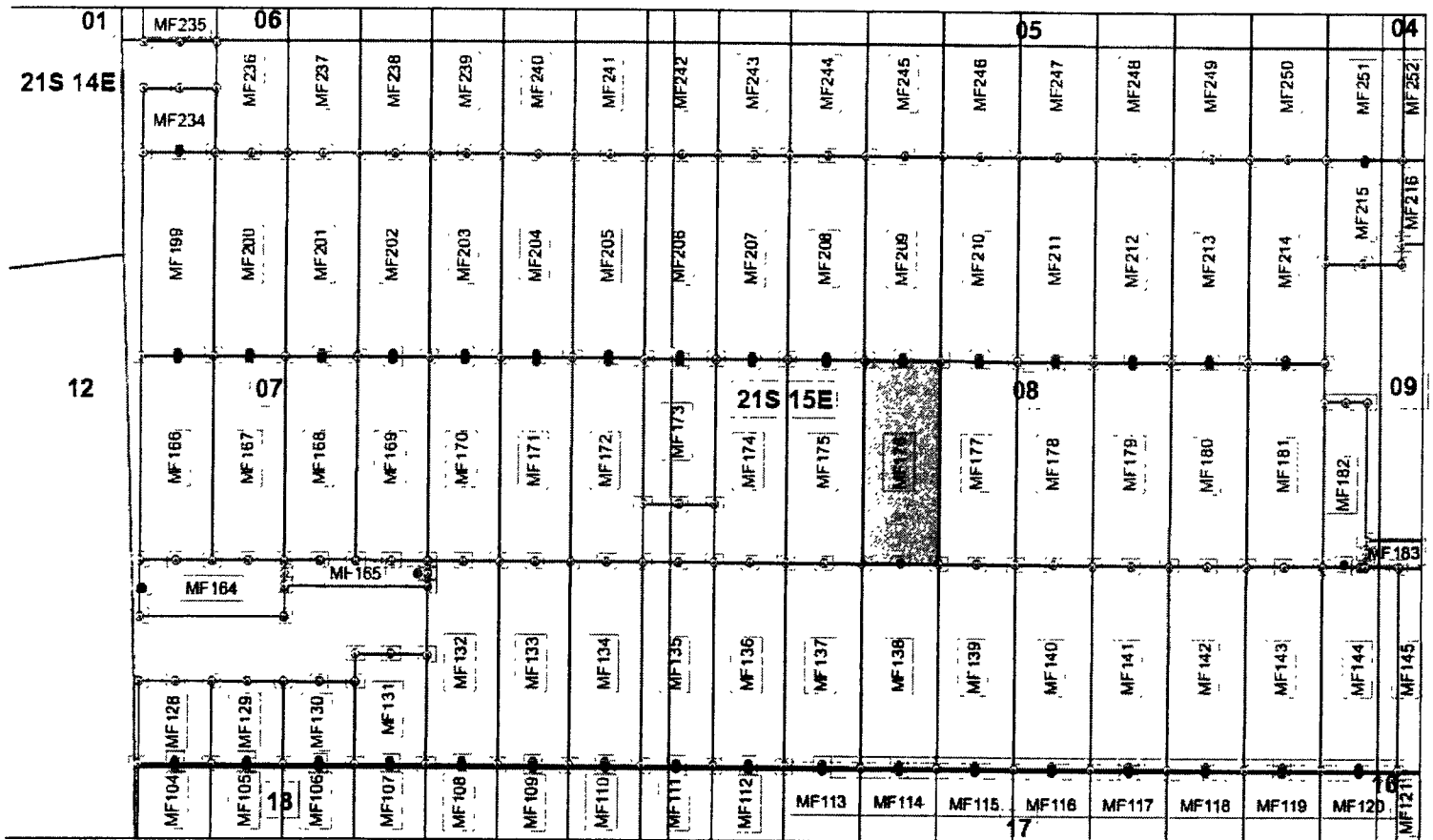
KENNECOTT EXPLORATION COMPANY


By: Donna J. Fischer, for and in behalf of Kennecott Exploration Company

RECEIVED
BLM AZ STATE OFFICE
2011 JAN 31 1:30
PHOENIX, ARIZONA

AM0441422

Lode Mining Claim Map of the MF176 Lode Claim,
attached to and made a part of the Location Notice



Mansfield Lode Mining Claims
T21S, R15E, G&SRM
Santa Cruz County, Arizona
Located November 16, 2016 - January 6, 2017.

Mansfield Claim Block, Arizona Map 51

Claims Filed By-
Kennecott Exploration
Company
4700 Daybreak Parkway
South Jordan, UT 84009

Map Scale: 1" = 1,000'



The Claim is located in: Section 8, Township 21S, Range 15E, G&SRM, Santa Cruz County, Arizona.

TIE: The Location Monument of this claim is approximately 24634 feet West and 23997 feet North from the NE corner of Section 1, T22S, R15E, G&SRM, Santa Cruz County, Arizona. The claim is 1480' long x 572' wide.

Monuments are 1-1/2" x 1-1/2" x 5' wood posts projecting at least four feet above the ground. Location monuments are generally set 20' inside the North or South endline along the center of each claim, unless otherwise depicted.

RECEIVED
 BLM STATE OFFICE
 PHOENIX, ARIZONA
 JUN 31 P 1:30

AN0441422

When recorded return to:
Rio Tinto
Attn: Kennecott Exploration Company – Land Dept.
4700 Daybreak Parkway
South Jordan, UT 84009

ARIZONA NOTICE OF LOCATION
(LODE CLAIM)

NOTICE IS HEREBY GIVEN THAT KENNECOTT EXPLORATION COMPANY, whose mailing address is 4700 Daybreak Parkway, South Jordan, Utah 84009 by its undersigned representative, makes this location of the MF177 Lode Mining Claim, in Santa Cruz County, Arizona.

The general course of the claim is from the North to South, and said claim is within the:

<u>Quarter</u>	<u>Section</u>	<u>Township</u>	<u>Range</u>
NW	8	21S	15E
SW	8	21S	15E

G&SRM, Santa Cruz County, Arizona.


This claim is 1480 feet in length and 572 feet in width. This Notice of Location is posted on the centerline of the claim. The claim runs from the location monument on which this Notice is posted 20 feet in a north direction to the North end line and 1460 feet in a south direction to the South end line. The claim boundaries are marked by six monuments, one at each corner and one at the center of each endline. The location monument on which this Notice is posted is situated within Section 8, Township 21S, Range 15E, G&SRM, Santa Cruz County, Arizona and is approximately 24062 feet West and 23997 feet North from the NE corner of Section 1, Township 22 South, Range 15 East, G&SRM, Santa Cruz County, Arizona.

The undersigned claims the ground as depicted on the map that is attached to a copy of this Notice of Location filed in the office of the County Recorder, Santa Cruz County, Arizona.

The claim has been monumented in accordance with State and Federal law. Corner, end centers and location monuments are posts, 1-1/2" x 1-1/2" x 5' projecting at least 4' above the ground.

Located, dated and posted on the ground the 1 day of December, 2016.

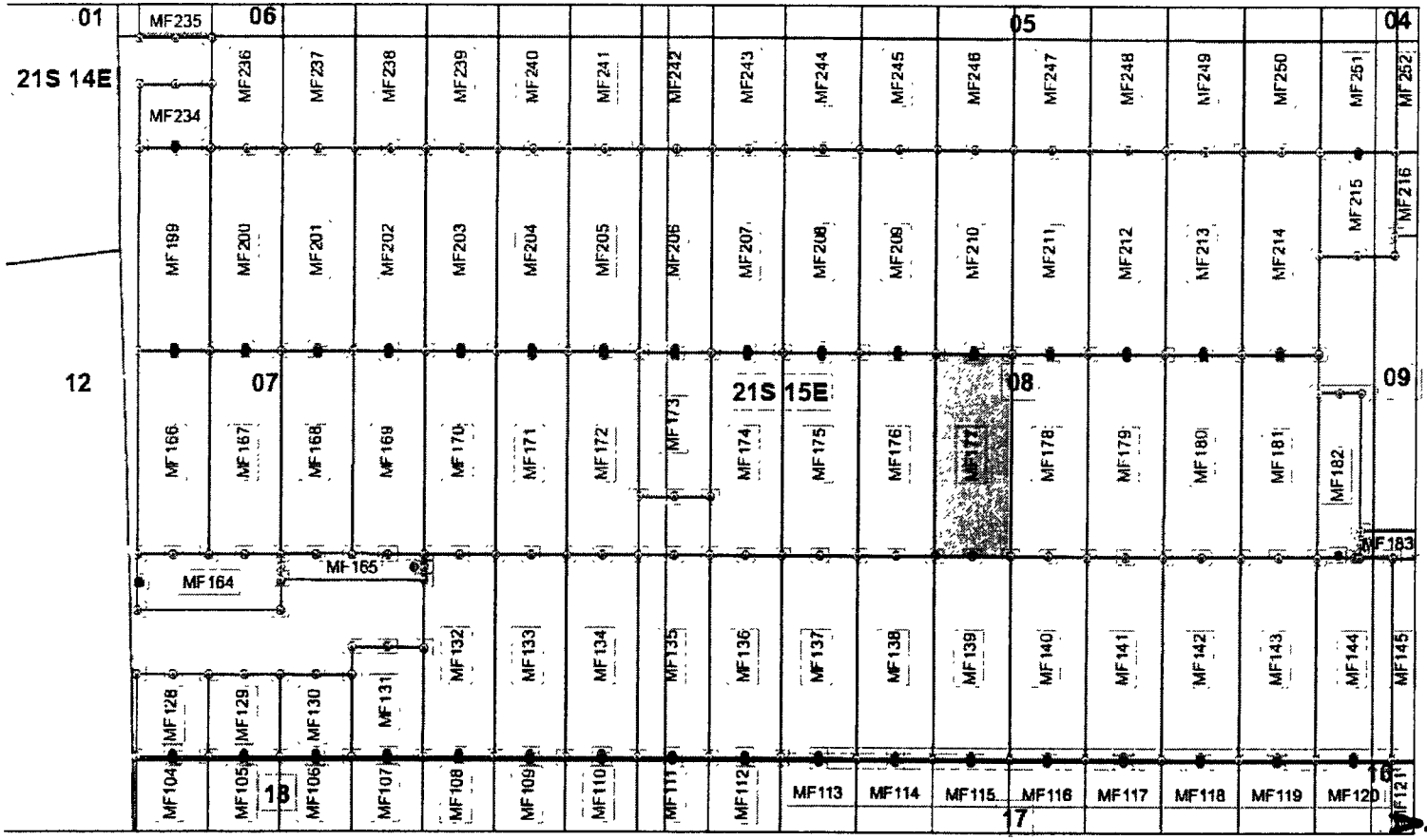
KENNECOTT EXPLORATION COMPANY


By: Donna J. Fischer, for and in behalf of Kennecott Exploration Company

RECEIVED
BLM AZ STATE OFFICE
2017 JAN 31 P 1:30
PHOENIX ARIZONA

AN0441423


Lode Mining Claim Map of the MF177 Lode Claim,
attached to and made a part of the Location Notice



Mansfield Lode Mining Claims
T21S, R15E, G&SRM
Santa Cruz County, Arizona
Located November 16, 2016 - January 6, 2017

Mansfield Claim Block, Arizona Map 5

Claims Filed By-
Kennecott Exploration
Company
4700 Daybreak Parkway
South Jordan, UT 84009

Map Scale: 1" = 1,000' 

The Claim is located in: Section 8, Township 21S, Range 15E, G&SRM, Santa Cruz County, Arizona.

TIE: The Location Monument of this claim is approximately 24062 feet West and 23997 feet North from the NE corner of Section 1, T22S, R15E, G&SRM, Santa Cruz County, Arizona. The claim is 1480' long x 572' wide.

Monuments are 1-1/2" x 1-1/2" x 5' wood posts projecting at least four feet above the ground. Location monuments are generally set 20' inside the North or South endline along the center of each claim unless otherwise depicted.

RECEIVED
 PHOENIX, ARIZONA
 JAN 31 P 1:30
 STATE OFFICE

2016041423

When recorded return to:
Rio Tinto
Attn: Kennecott Exploration Company – Land Dept.
4700 Daybreak Parkway
South Jordan, UT 84009

ARIZONA NOTICE OF LOCATION
(LODE CLAIM)

NOTICE IS HEREBY GIVEN THAT KENNECOTT EXPLORATION COMPANY, whose mailing address is 4700 Daybreak Parkway, South Jordan, Utah 84009 by its undersigned representative, makes this location of the MF178 Lode Mining Claim, in Santa Cruz County, Arizona.

The general course of the claim is from the North to South, and said claim is within the:

<u>Quarter</u>	<u>Section</u>	<u>Township</u>	<u>Range</u>
NE	8	21S	15E
NW	8	21S	15E
SW	8	21S	15E
SE	8	21S	15E

G&SRM, Santa Cruz County, Arizona.


This claim is 1480 feet in length and 572 feet in width. This Notice of Location is posted on the centerline of the claim. The claim runs from the location monument on which this Notice is posted 20 feet in a north direction to the North end line and 1460 feet in a south direction to the South end line. The claim boundaries are marked by six monuments, one at each corner and one at the center of each endline. The location monument on which this Notice is posted is situated within Section 8, Township 21S, Range 15E, G&SRM, Santa Cruz County, Arizona and is approximately 23490 feet West and 23997 feet North from the NE corner of Section 1, Township 22 South, Range 15 East, G&SRM, Santa Cruz County, Arizona.

The undersigned claims the ground as depicted on the map that is attached to a copy of this Notice of Location filed in the office of the County Recorder, Santa Cruz County, Arizona.

The claim has been monumented in accordance with State and Federal law. Corner, end centers and location monuments are posts, 1-1/2" x 1-1/2" x 5' projecting at least 4' above the ground.

Located, dated and posted on the ground the 1 day of December, 2016.

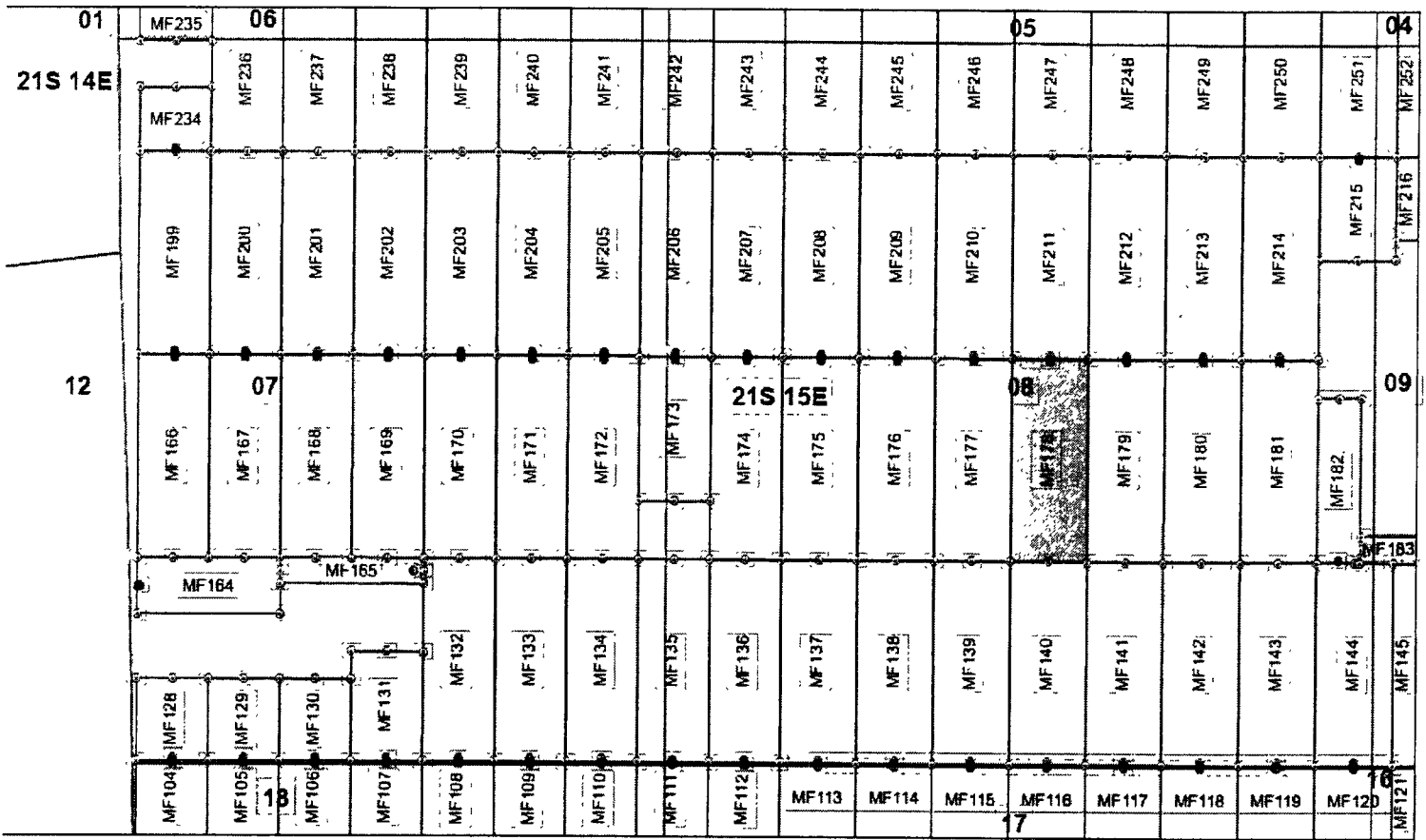
KENNECOTT EXPLORATION COMPANY


By: Donna J. Fischer, for and in behalf of Kennecott Exploration Company

RECEIVED
BLM AZ STATE OFFICE
2017 JAN 31 P 1:30
PHOENIX, ARIZONA

AMC4414241

Lode Mining Claim Map of the MF178 Lode Claim,
attached to and made a part of the Location Notice



Mansfield Lode Mining Claims
T21S, R15E, G&SRM
Santa Cruz County, Arizona
Located November 16, 2016 - January 6, 2017

Mansfield Claim Block, Arizona Map 5

Claims Filed By-
Kennecott Exploration
Company
4700 Daybreak Parkway
South Jordan, UT 84009

Map Scale: 1" = 1,000'



The Claim is located in: Section 8, Township 21S, Range 15E, G&SRM, Santa Cruz County, Arizona.

TIE: The Location Monument of this claim is approximately 23490 feet West and 23997 feet North from the NE corner of Section 1, T22S, R15E, G&SRM, Santa Cruz County, Arizona. The claim is 1480' long x 572' wide.

Monuments are 1-1/2" x 1-1/2" x 5' wood posts projecting at least four feet above the ground. Location monuments are generally set 20' inside the North or South endline along the center of each claim unless otherwise depicted.

RECEIVED
 BLAINE STATE OFFICE
 2016 JAN 31 P 1:30
 PHOENIX, ARIZONA

AN0441424

When recorded return to:
Rio Tinto
Attn: Kennecott Exploration Company – Land Dept.
4700 Daybreak Parkway
South Jordan, UT 84009

ARIZONA NOTICE OF LOCATION
(LODE CLAIM)

NOTICE IS HEREBY GIVEN THAT KENNECOTT EXPLORATION COMPANY, whose mailing address is 4700 Daybreak Parkway, South Jordan, Utah 84009 by its undersigned representative, makes this location of the MF179 Lode Mining Claim, in Santa Cruz County, Arizona.

The general course of the claim is from the North to South, and said claim is within the:

<u>Quarter</u>	<u>Section</u>	<u>Township</u>	<u>Range</u>
NE	8	21S	15E
SE	8	21S	15E

G&SRM, Santa Cruz County, Arizona.


This claim is 1480 feet in length and 572 feet in width. This Notice of Location is posted on the centerline of the claim. The claim runs from the location monument on which this Notice is posted 20 feet in a north direction to the North end line and 1460 feet in a south direction to the South end line. The claim boundaries are marked by six monuments, one at each corner and one at the center of each endline. The location monument on which this Notice is posted is situated within Section 8, Township 21S, Range 15E, G&SRM, Santa Cruz County, Arizona and is approximately 22919 feet West and 23997 feet North from the NE corner of Section 1, Township 22 South, Range 15 East, G&SRM, Santa Cruz County, Arizona.

The undersigned claims the ground as depicted on the map that is attached to a copy of this Notice of Location filed in the office of the County Recorder, Santa Cruz County, Arizona.

The claim has been monumented in accordance with State and Federal law. Corner, end centers and location monuments are posts, 1-1/2" x 1-1/2" x 5' projecting at least 4' above the ground.

Located, dated and posted on the ground the 1 day of December, 2016.

KENNECOTT EXPLORATION COMPANY


By: Donna J. Fischer, for and in behalf of Kennecott Exploration Company

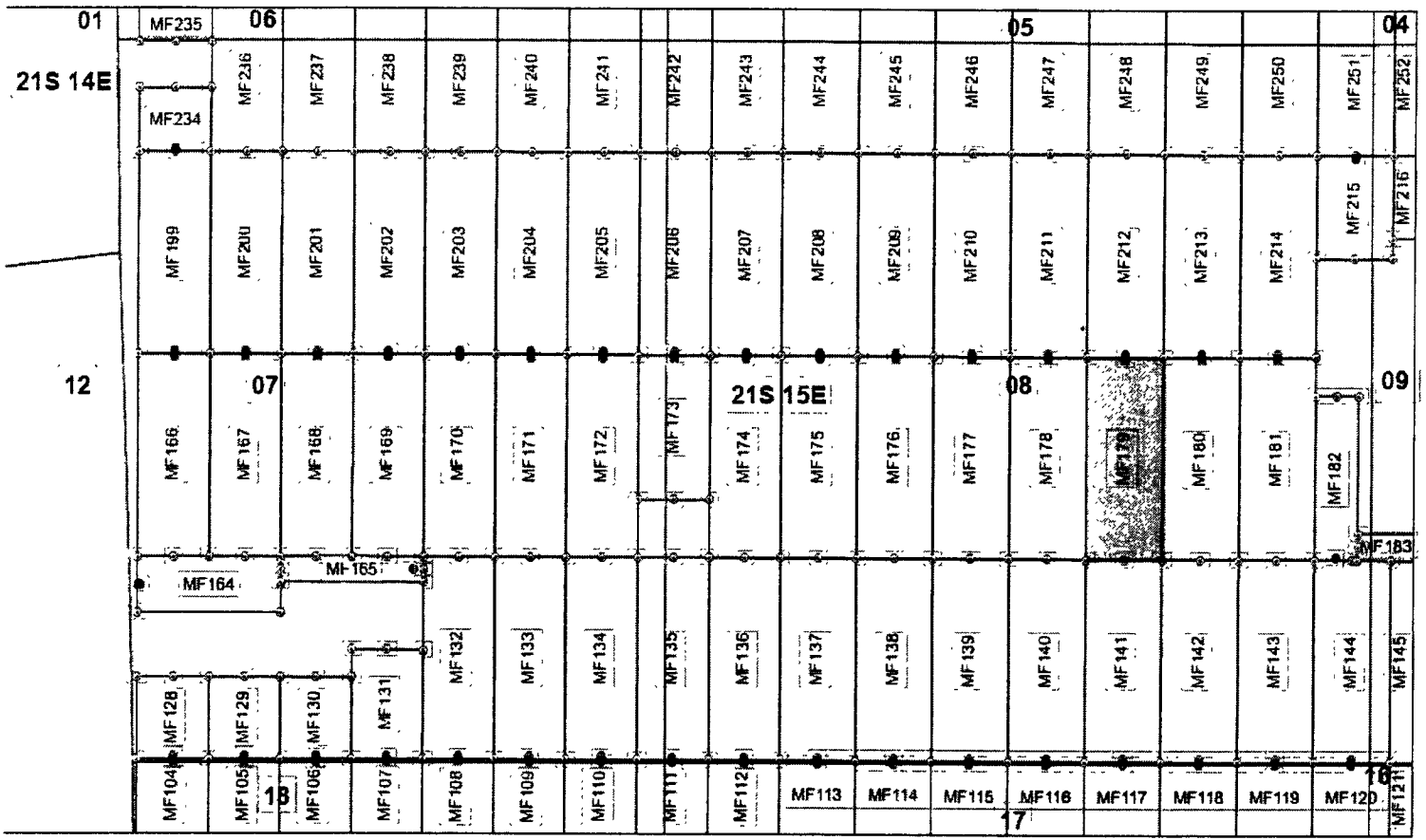
PHOENIX, ARIZONA

2017 JAN 3 P 1:30

RECEIVED
BLM AZ STATE OFFICE

AMC 441425

Lode Mining Claim Map of the MF179 Lode Claim,
attached to and made a part of the Location Notice



Mansfield Lode Mining Claims
T21S, R15E, G&SRM
Santa Cruz County, Arizona
Located November 18, 2016 - January 6, 2017

Mansfield Claim Block, Arizona Map 5

Claims Filed By-
Kennecott Exploration
Company
4700 Daybreak Parkway
South Jordan, UT 84009

Map Scale: 1" = 1,000'



AN0441428

The Claim is located in: Section 8, Township 21S, Range 15E, G&SRM, Santa Cruz County, Arizona.

TIE: The Location Monument of this claim is approximately 22919 feet West and 2399 feet North from the NE corner of Section 1, T22S, R15E, G&SRM, Santa Cruz County, Arizona. The claim is 1120' long x 1120' wide.

Monuments are 1-1/2" x 1-1/2" x 5' wood posts projecting at least four feet above the ground. Location monuments are generally set 20' inside the North or South endline along the center of each claim, unless otherwise depicted.

RECEIVED
 BLM ARIZONA STATE OFFICE
 JAN 31 2017
 1:30
 PHOENIX, ARIZONA

When recorded return to:
Rio Tinto
Attn: Kennecott Exploration Company – Land Dept.
4700 Daybreak Parkway
South Jordan, UT 84009

ARIZONA NOTICE OF LOCATION
(LODE CLAIM)

NOTICE IS HEREBY GIVEN THAT KENNECOTT EXPLORATION COMPANY, whose mailing address is 4700 Daybreak Parkway, South Jordan, Utah 84009 by its undersigned representative, makes this location of the MF180 Lode Mining Claim, in Santa Cruz County, Arizona.

The general course of the claim is from the North to South, and said claim is within the:

<u>Quarter</u>	<u>Section</u>	<u>Township</u>	<u>Range</u>
NE	8	21S	15E
SE	8	21S	15E

G&SRM, Santa Cruz County, Arizona.


This claim is 1480 feet in length and 572 feet in width. This Notice of Location is posted on the centerline of the claim. The claim runs from the location monument on which this Notice is posted 20 feet in a north direction to the North end line and 1460 feet in a south direction to the South end line. The claim boundaries are marked by six monuments, one at each corner and one at the center of each endline. The location monument on which this Notice is posted is situated within Section 8, Township 21S, Range 15E, G&SRM, Santa Cruz County, Arizona and is approximately 22347 feet West and 23997 feet North from the NE corner of Section 1, Township 22 South, Range 15 East, G&SRM, Santa Cruz County, Arizona.

The undersigned claims the ground as depicted on the map that is attached to a copy of this Notice of Location filed in the office of the County Recorder, Santa Cruz County, Arizona.

The claim has been monumented in accordance with State and Federal law. Corner, end centers and location monuments are posts, 1-1/2" x 1-1/2" x 5' projecting at least 4' above the ground.

Located, dated and posted on the ground the 1 day of December, 2016.

KENNECOTT EXPLORATION COMPANY


By: Donna J. Fischer, for and in behalf of Kennecott Exploration Company

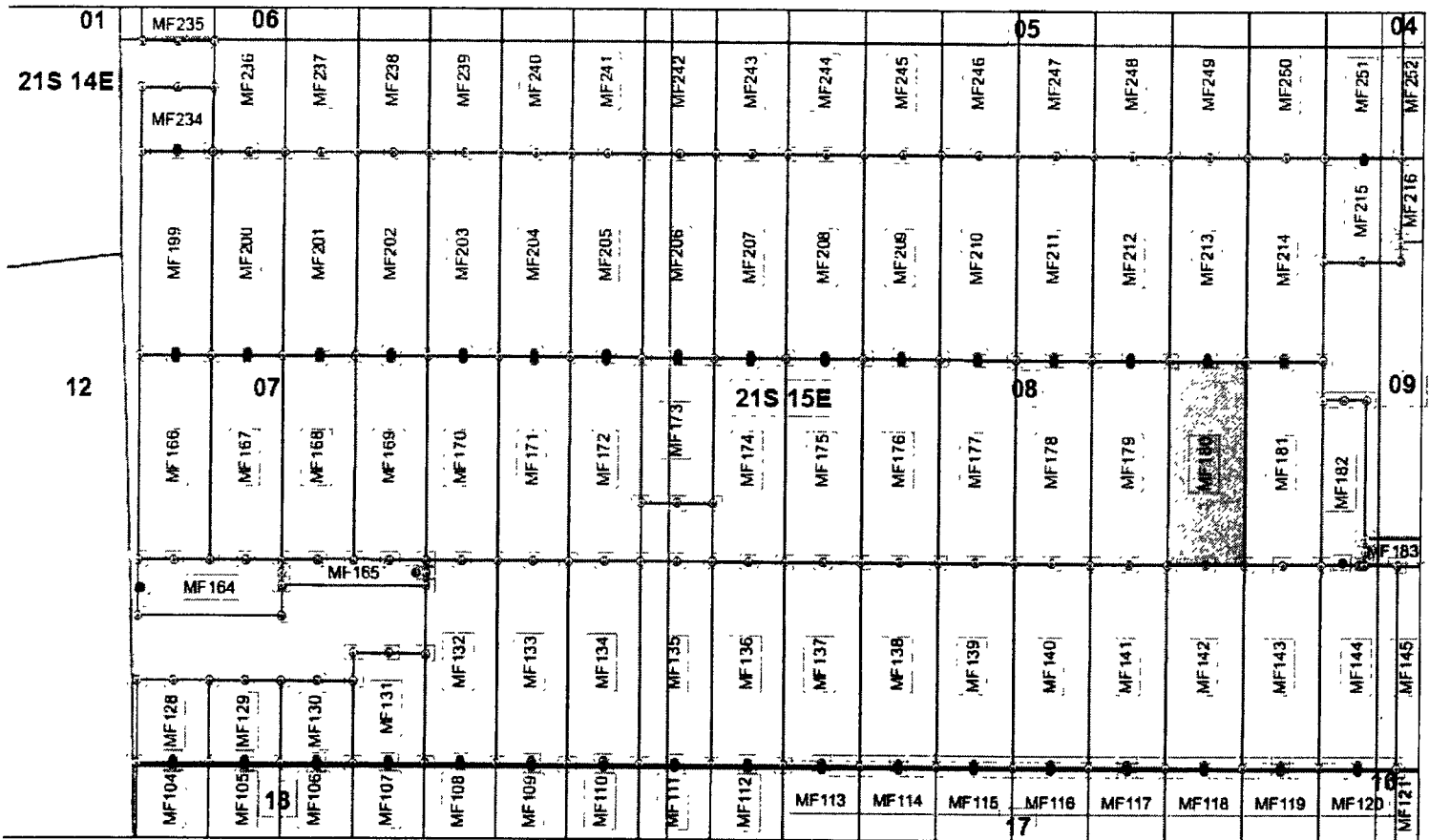
PHOENIX, ARIZONA

2017 JAN 31 P 1:30

RECEIVED
BLMAZ STATE OFFICE

AM0441426

Lode Mining Claim Map of the MF180 Lode Claim,
attached to and made a part of the Location Notice



Mansfield Lode Mining Claims
T21S, R15E, G&SRM
Santa Cruz County, Arizona
Located November 16, 2016 - January 6, 2017

Mansfield Claim Block, Arizona Map 5

Claims Filed By-
Kennecott Exploration
Company
4700 Daybreak Parkway
South Jordan, UT 84009

Map Scale: 1" = 1,000'



The Claim is located in: Section 8, Township 21S, Range 15E, G&SRM, Santa Cruz County, Arizona.

TIE: The Location Monument of this claim is approximately 22347 feet West and 23997 feet North from the NE corner of Section 1, T22S, R15E, G&SRM, Santa Cruz County, Arizona. The claim is 1480' long x 572' wide.

Monuments are 1-1/2" x 1-1/2" x 5' wood posts projecting at least four feet above the ground. Location monuments are generally set 20' inside the North or South endline along the center of each claim unless otherwise depicted.

RECEIVED
 BLM AZ STATE OFFICE
 PHOENIX, ARIZONA
 2015 JAN 31 P 1:31

AN0441426

When recorded return to:
Rio Tinto
Attn: Kennecott Exploration Company – Land Dept.
4700 Daybreak Parkway
South Jordan, UT 84009

ARIZONA NOTICE OF LOCATION
(LODE CLAIM)

NOTICE IS HEREBY GIVEN THAT KENNECOTT EXPLORATION COMPANY, whose mailing address is 4700 Daybreak Parkway, South Jordan, Utah 84009 by its undersigned representative, makes this location of the MF181 Lode Mining Claim, in Santa Cruz County, Arizona.

The general course of the claim is from the North to South, and said claim is within the:

<u>Quarter</u>	<u>Section</u>	<u>Township</u>	<u>Range</u>
NE	8	21S	15E
SE	8	21S	15E

G&SRM, Santa Cruz County, Arizona.


This claim is 1480 feet in length and 572 feet in width. This Notice of Location is posted on the centerline of the claim. The claim runs from the location monument on which this Notice is posted 20 feet in a north direction to the North end line and 1460 feet in a south direction to the South end line. The claim boundaries are marked by six monuments, one at each corner and one at the center of each endline. The location monument on which this Notice is posted is situated within Section 8, Township 21S, Range 15E, G&SRM, Santa Cruz County, Arizona and is approximately 21775 feet West and 23997 feet North from the NE corner of Section 1, Township 22 South, Range 15 East, G&SRM, Santa Cruz County, Arizona.

The undersigned claims the ground as depicted on the map that is attached to a copy of this Notice of Location filed in the office of the County Recorder, Santa Cruz County, Arizona.

The claim has been monumented in accordance with State and Federal law. Corner, end centers and location monuments are posts, 1-1/2" x 1-1/2" x 5' projecting at least 4' above the ground.

Located, dated and posted on the ground the 1 day of December, 2016.

KENNECOTT EXPLORATION COMPANY

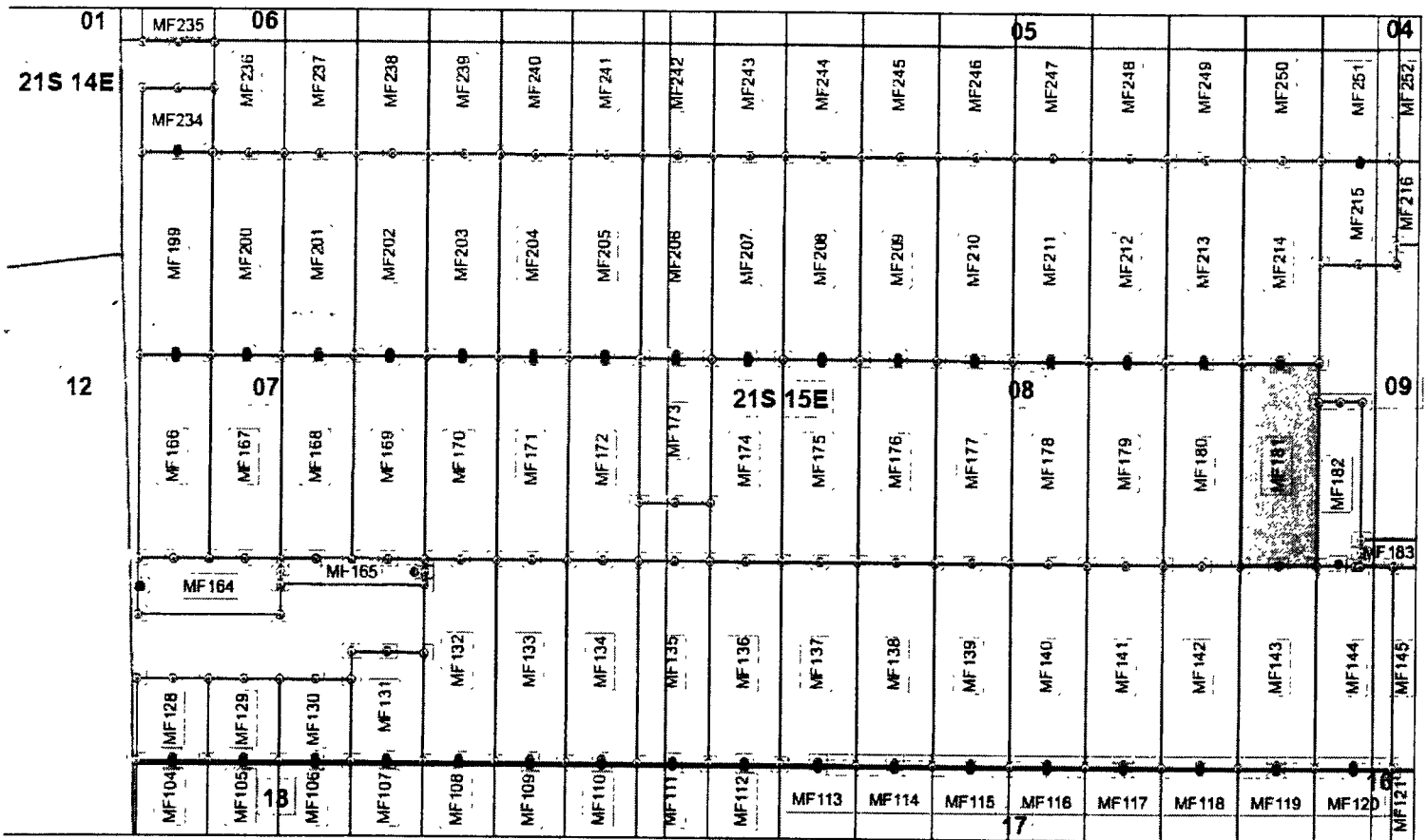


By: Donna J. Fischer, for and in behalf of Kennecott Exploration Company

RECEIVED
BLM AZ STATE OFFICE
2017 JAN 31 P 1:21
PHOENIX, ARIZONA

AM04414271

Lode Mining Claim Map of the MF181 Lode Claim,
attached to and made a part of the Location Notice



Mansfield Lode Mining Claims
T21S, R15E, G&SRM
Santa Cruz County, Arizona
Located November 16, 2016 - January 6, 2017

Mansfield Claim Block, Arizona Map 51

Claims Filed By-
Kennecott Exploration
Company
4700 Daybreak Parkway
South Jordan, UT 84009

Map Scale: 1" = 1,000'



The Claim is located in: Section 8, Township 21S, Range 15E, G&SRM, Santa Cruz County, Arizona.

TIE: The Location Monument of this claim is approximately 21775 feet West and 23997 feet North from the NE corner of Section 1, T22S, R15E, G&SRM, Santa Cruz County, Arizona. The claim is 1880' long x 550' wide.

Monuments are 1-1/2" x 1-1/2" x 5' wood posts projecting at least four feet above the ground. Section monuments are generally set 20' inside the North or South endline along the center of each claim, unless otherwise depicted.

21414271

RECEIVED
 BLM ARIZONA STATE OFFICE
 PHOENIX, ARIZONA
 JAN 31 P 1:31

When recorded return to:
Rio Tinto
Attn: Kennecott Exploration Company – Land Dept.
4700 Daybreak Parkway
South Jordan, UT 84009

ARIZONA NOTICE OF LOCATION
(LODE CLAIM)

NOTICE IS HEREBY GIVEN THAT KENNECOTT EXPLORATION COMPANY, whose mailing address is 4700 Daybreak Parkway, South Jordan, Utah 84009 by its undersigned representative, makes this location of the MF182 Lode Mining Claim, in Santa Cruz County, Arizona.

The general course of the claim is from the North to South, and said claim is within the:

<u>Quarter</u>	<u>Section</u>	<u>Township</u>	<u>Range</u>
SE	8	21S	15E

G&SRM, Santa Cruz County, Arizona.


This claim is 1204 feet in length and 324 feet in width. This Notice of Location is posted on the centerline of the claim. The claim runs from the location monument on which this Notice is posted 20 feet in a south direction to the South end line and 1184 feet in a north direction to the North end line. The claim boundaries are marked by six monuments, one at each corner and one at the center of each endline. The location monument on which this Notice is posted is situated within Section 8, Township 21S, Range 15E, G&SRM, Santa Cruz County, Arizona and is approximately 21328 feet West and 22557 feet North from the NE corner of Section 1, Township 22 South, Range 15 East, G&SRM, Santa Cruz County, Arizona.

The undersigned claims the ground as depicted on the map that is attached to a copy of this Notice of Location filed in the office of the County Recorder, Santa Cruz County, Arizona.

The claim has been monumented in accordance with State and Federal law. Corner, end centers and location monuments are posts, 1-1/2" x 1-1/2" x 5' projecting at least 4' above the ground.

Located, dated and posted on the ground the 6 day of January, 2017.

KENNECOTT EXPLORATION COMPANY


By: Donna J. Fischer, for and in behalf of Kennecott Exploration Company

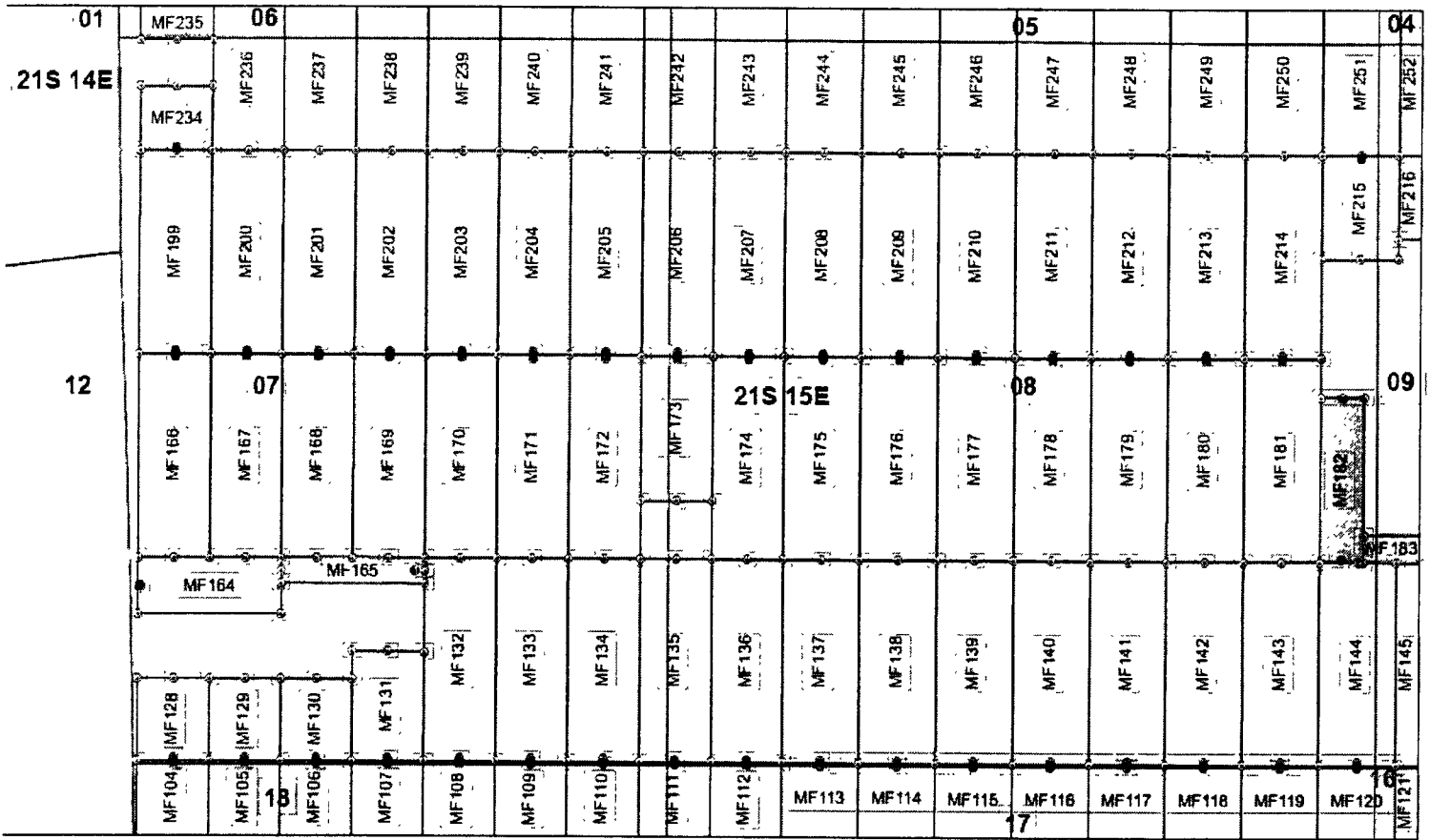
PHOENIX, ARIZONA

2017 JAN 31 P 1:31

RECEIVED
BLM AZ STATE OFFICE

AM0441428

Lode Mining Claim Map of the MF182 Lode Claim,
attached to and made a part of the Location Notice



Mansfield Lode Mining Claims
T21S, R15E, G&SRM
Santa Cruz County, Arizona
Located November 16, 2016 - January 6, 2017

Mansfield Claim Block, Arizona Map 6

Claims Filed By-
Kennecott Exploration
Company
4700 Daybreak Parkway,
South Jordan, UT 84009

Map Scale: 1" = 1,000'



AN041428

The Claim is located in: Section 8, Township 21S, Range 15E, G&SRM, Santa Cruz County, Arizona.

TIE: The Location Monument of this claim is approximately 21328 feet West and 22557 feet North from the NE corner of Section 1, T22S, R15E, G&SRM, Santa Cruz County, Arizona. The claim is 1204' long x 324' wide.

Monuments are 1-1/2" x 1-1/2" x 5' wood posts projecting at least four feet above the ground. Location monuments are generally set 20' inside the North or South endline along the center line of each claim, unless otherwise depicted.

RECEIVED
 BLM STATE OFFICE
 PHOENIX, ARIZONA
 JAN 31 P 1:31

When recorded return to:
Rio Tinto
Attn: Kennecott Exploration Company – Land Dept.
4700 Daybreak Parkway
South Jordan, UT 84009

ARIZONA NOTICE OF LOCATION
(LODE CLAIM)

NOTICE IS HEREBY GIVEN THAT KENNECOTT EXPLORATION COMPANY, whose mailing address is 4700 Daybreak Parkway, South Jordan, Utah 84009 by its undersigned representative, makes this location of the MF183 Lode Mining Claim, in Santa Cruz County, Arizona.

The general course of the claim is from the East to West, and said claim is within the:

<u>Quarter</u>	<u>Section</u>	<u>Township</u>	<u>Range</u>
SW	9	21S	15E
SE	8	21S	15E

G&SRM, Santa Cruz County, Arizona.


This claim is 1132 feet in length and 198 feet in width. This Notice of Location is posted on the centerline of the claim. The claim runs from the location monument on which this Notice is posted 156 feet in an east direction to the East end line and 976 feet in a west direction to the West end line. The claim boundaries are marked by six monuments, one at each corner and one at the center of each endline. The location monument on which this Notice is posted is situated within Section 9, Township 21S, Range 15E, G&SRM, Santa Cruz County, Arizona and is approximately 20189 feet West and 22635 feet North from the NE corner of Section 1, Township 22 South, Range 15 East, G&SRM, Santa Cruz County, Arizona.

The undersigned claims the ground as depicted on the map that is attached to a copy of this Notice of Location filed in the office of the County Recorder, Santa Cruz County, Arizona.

The claim has been monumented in accordance with State and Federal law. Corner, end centers and location monuments are posts, 1-1/2" x 1-1/2" x 5' projecting at least 4' above the ground.

Located, dated and posted on the ground the 6 day of January, 2017.

KENNECOTT EXPLORATION COMPANY



By: Donna J. Fischer, for and in behalf of Kennecott Exploration Company

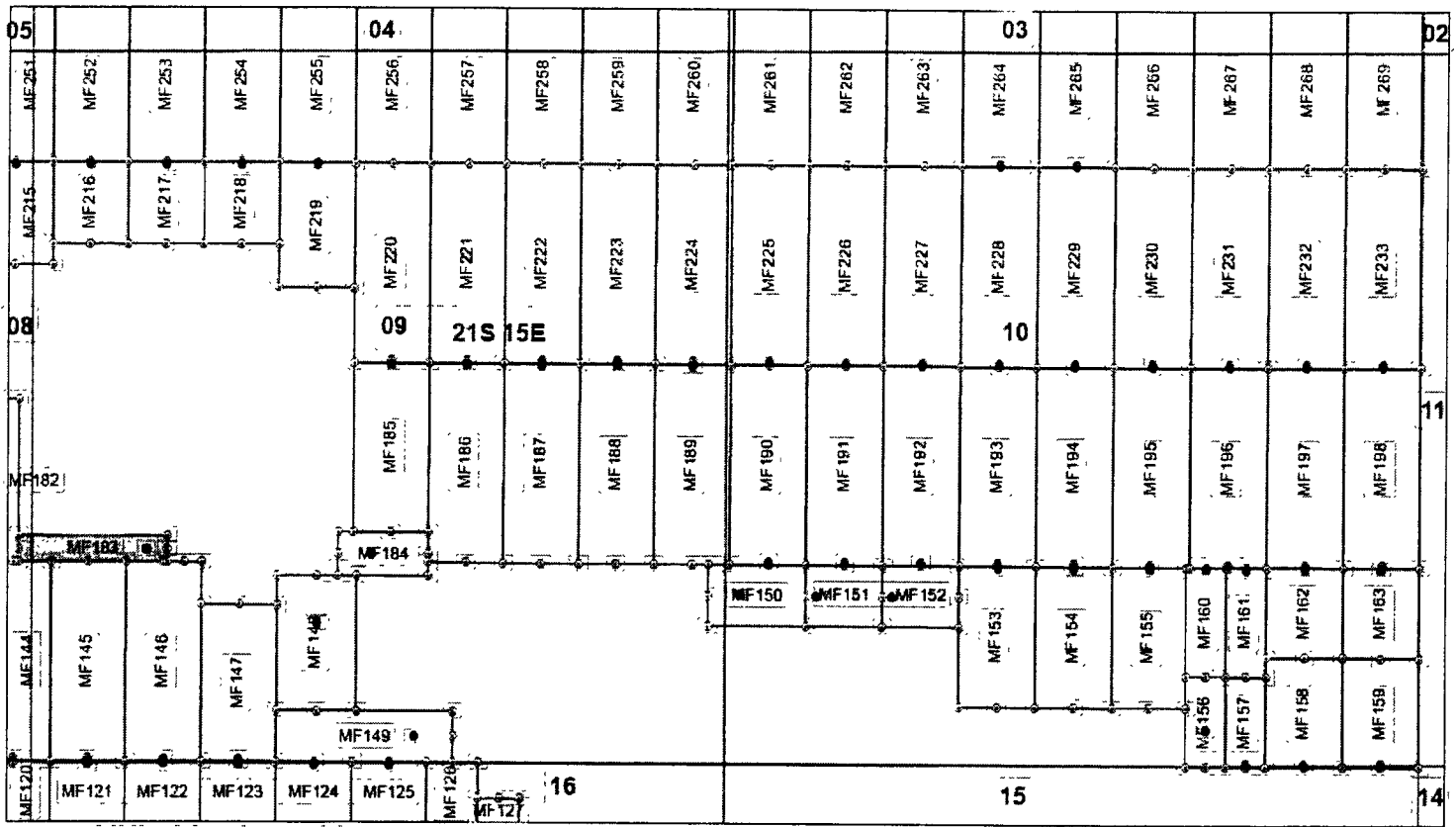
PHOENIX, ARIZONA

2017 JAN 31 P 1:32

RECEIVED
BLM AZ STATE OFFICE

AMC 441429

Lode Mining Claim Map of the MF183 Lode Claim,
attached to and made a part of the Location Notice



Mansfield Lode Mining Claims
T21S, R15E, G&SRM
Santa Cruz County, Arizona
Located November 16, 2016 - January 6, 2017

Mansfield Claim Block, Arizona Map 4

Claims Filed By:-
Kennecott Exploration Company
4700 Daybreak Parkway
South Jordan, UT 84009

Map Scale: 1" = 1,000'

AM0441429

The Claim is located in: Section 9, Township 21S, Range 15E, G&SRM, Santa Cruz County, Arizona.

TIE: The Location Monument of this claim is approximately 20189 feet West and 22635 feet North from the NE corner of Section 1, T22S, R15E, G&SRM, Santa Cruz County, Arizona. The claim is 1132' long x 198' wide.

Monuments are 1-1/2" x 1-1/2" x 5' wood posts projecting at least four feet above the ground. Location monuments are generally set 20' inside the North or South endline along the center of each claim, unless otherwise depicted.

RECEIVED
ARIZONA STATE OFFICE
JAN 31 P 1:32
PHOENIX, ARIZONA

When recorded return to:
Rio Tinto
Attn: Kennecott Exploration Company – Land Dept.
4700 Daybreak Parkway
South Jordan, UT 84009

ARIZONA NOTICE OF LOCATION
(LODE CLAIM)

NOTICE IS HEREBY GIVEN THAT KENNECOTT EXPLORATION COMPANY, whose mailing address is 4700 Daybreak Parkway, South Jordan, Utah 84009 by its undersigned representative, makes this location of the MF184 Lode Mining Claim, in Santa Cruz County, Arizona.

The general course of the claim is from the East to West, and said claim is within the:

<u>Quarter</u>	<u>Section</u>	<u>Township</u>	<u>Range</u>
SW	9	21S	15E
SE	9	21S	15E

G&SRM, Santa Cruz County, Arizona.


This claim is 684 feet in length and 328 feet in width. This Notice of Location is posted on the centerline of the claim. The claim runs from the location monument on which this Notice is posted 253 feet in a west direction to the West end line and 431 feet in an east direction to the East end line. The claim boundaries are marked by six monuments, one at each corner and one at the center of each endline. The location monument on which this Notice is posted is situated within Section 9, Township 21S, Range 15E, G&SRM, Santa Cruz County, Arizona and is approximately 18489 feet West and 22606 feet North from the NE corner of Section 1, Township 22 South, Range 15 East, G&SRM, Santa Cruz County, Arizona.

The undersigned claims the ground as depicted on the map that is attached to a copy of this Notice of Location filed in the office of the County Recorder, Santa Cruz County, Arizona.

The claim has been monumented in accordance with State and Federal law. Corner, end centers and location monuments are posts, 1-1/2" x 1-1/2" x 5' projecting at least 4' above the ground.

Located, dated and posted on the ground the 8 day of December, 2016.

KENNECOTT EXPLORATION COMPANY


By: Donna J. Fischer, for and in behalf of Kennecott Exploration Company

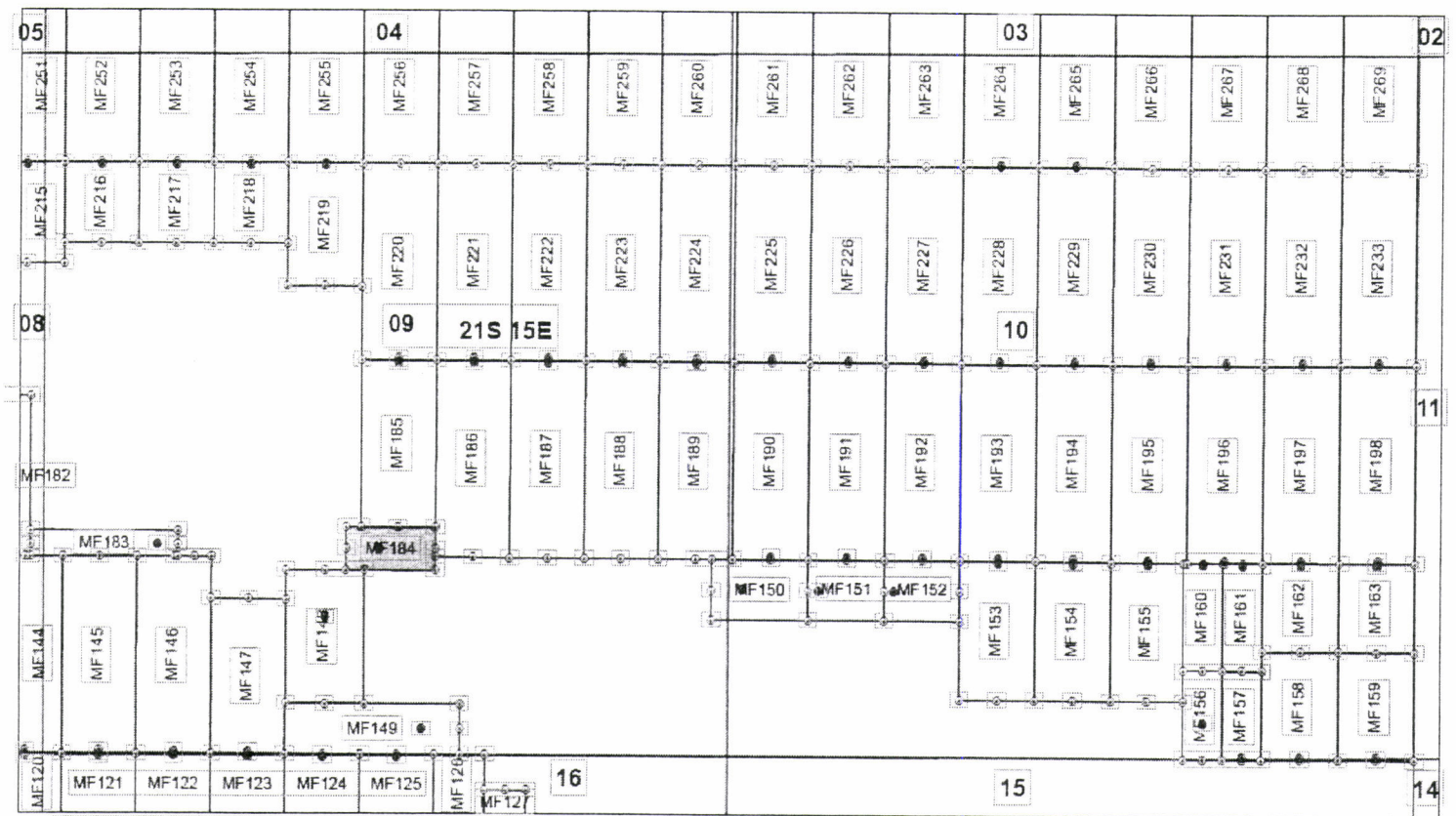
PHOENIX, ARIZONA

2017 JAN 31 P 1:32

RECEIVED
BLM AZ STATE OFFICE

AM0441430


Lode Mining Claim Map of the MF184 Lode Claim,
attached to and made a part of the Location Notice



Mansfield Lode Mining Claims
T21S, R15E, G&SRM
Santa Cruz County, Arizona
Located November 16, 2016 - January 6, 2017

Mansfield Claim Block, Arizona Map 4

Claims Filed By-
Kennecott Exploration Company
4700 Daybreak Parkway
South Jordan, UT 84009

Map Scale: 1" = 1,000' 

The Claim is located in: Section 9, Township 21S, Range 15E, G&SRM, Santa Cruz County, Arizona.

TIE: The Location Monument of this claim is approximately 18489 feet West and 22606 feet North from the NE corner of Section 1, T22S, R15E, G&SRM, Santa Cruz County, Arizona. The claim is 684' long x 328' wide.

Monuments are 1-1/2" x 1-1/2" x 5' wood posts projecting at least four feet above the ground. Location monuments are generally set 20' inside the North or South endline along the center of each claim unless otherwise depicted.

RECEIVED
BLM AZ STATE OFFICE
2017 JAN 31 P 1:32
PHOENIX, ARIZONA

AMC 441430

When recorded return to:
Rio Tinto
Attn: Kennecott Exploration Company – Land Dept.
4700 Daybreak Parkway
South Jordan, UT 84009

ARIZONA NOTICE OF LOCATION
(LODE CLAIM)

NOTICE IS HEREBY GIVEN THAT KENNECOTT EXPLORATION COMPANY, whose mailing address is 4700 Daybreak Parkway, South Jordan, Utah 84009 by its undersigned representative, makes this location of the MF185 Lode Mining Claim, in Santa Cruz County, Arizona.

The general course of the claim is from the North to South, and said claim is within the:

<u>Quarter</u>	<u>Section</u>	<u>Township</u>	<u>Range</u>
NE	9	21S	15E
NW	9	21S	15E
SW	9	21S	15E
SE	9	21S	15E

G&SRM, Santa Cruz County, Arizona.


This claim is 1250 feet in length and 572 feet in width. This Notice of Location is posted on the centerline of the claim. The claim runs from the location monument on which this Notice is posted 20 feet in a north direction to the North end line and 1230 feet in a south direction to the South end line. The claim boundaries are marked by six monuments, one at each corner and one at the center of each endline. The location monument on which this Notice is posted is situated within Section 9, Township 21S, Range 15E, G&SRM, Santa Cruz County, Arizona and is approximately 18345 feet West and 23997 feet North from the NE corner of Section 1, Township 22 South, Range 15 East, G&SRM, Santa Cruz County, Arizona.

The undersigned claims the ground as depicted on the map that is attached to a copy of this Notice of Location filed in the office of the County Recorder, Santa Cruz County, Arizona.

The claim has been monumented in accordance with State and Federal law. Corner, end centers and location monuments are posts, 1-1/2" x 1-1/2" x 5' projecting at least 4' above the ground.

Located, dated and posted on the ground the 22 day of November, 2016.

KENNECOTT EXPLORATION COMPANY


By: Donna J. Fischer, for and in behalf of Kennecott Exploration Company

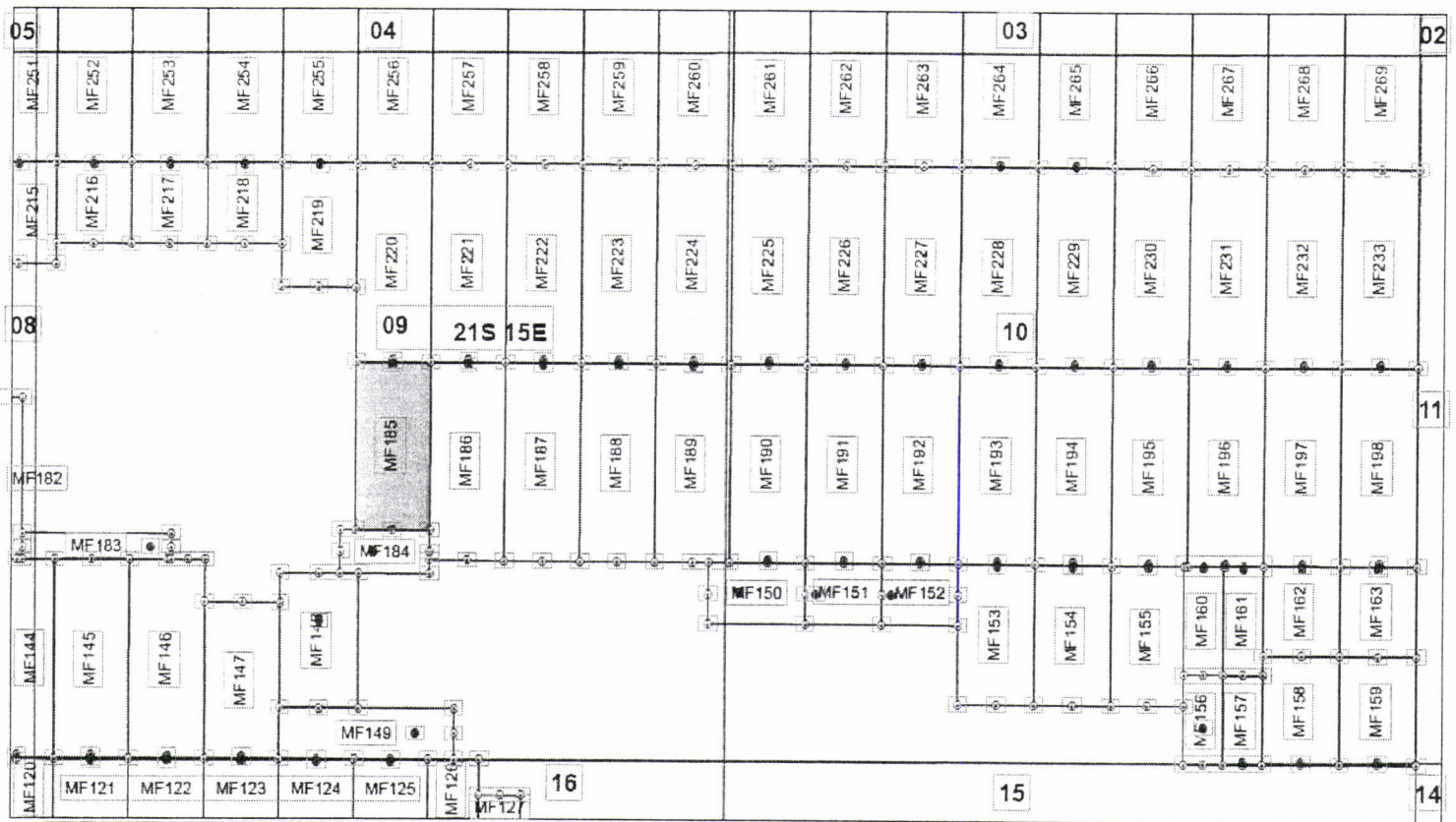
PHOENIX, ARIZONA

2017 JAN 31 1:32

RECEIVED
BLM AZ STATE OFFICE

AMC441431

Lode Mining Claim Map of the MF185 Lode Claim,
attached to and made a part of the Location Notice



Mansfield Lode Mining Claims
T21S, R15E, G&SRM
Santa Cruz County, Arizona
Located November 16, 2016 - January 6, 2017

Mansfield Claim Block, Arizona Map 4

Claims Filed By-
Kennecott Exploration Company
4700 Daybreak Parkway
South Jordan, UT 84009

Map Scale: 1" = 1,000'

AMC 4414311

The Claim is located in: Section 9, Township 21S, Range 15E, G&SRM, Santa Cruz County, Arizona.

TIE: The Location Monument of this claim is approximately 18345 feet West and 23997 feet North from the NE corner of Section 1, T22S, R15E, G&SRM, Santa Cruz County, Arizona. The claim is 1250' long x 572' wide.

Monuments are 1-1/2" x 1-1/2" x 5' wood posts projecting at least four feet above the ground. Location monuments are generally set 20' inside the North or South endline along the center of each claim unless otherwise depicted.

RECEIVED
 BLM AZ STATE OFFICE
 2017 JAN 31 P 1:32
 PHOENIX, ARIZONA

When recorded return to:
Rio Tinto
Attn: Kennecott Exploration Company – Land Dept.
4700 Daybreak Parkway
South Jordan, UT 84009

ARIZONA NOTICE OF LOCATION
(LODE CLAIM)

NOTICE IS HEREBY GIVEN THAT KENNECOTT EXPLORATION COMPANY, whose mailing address is 4700 Daybreak Parkway, South Jordan, Utah 84009 by its undersigned representative, makes this location of the MF186 Lode Mining Claim, in Santa Cruz County, Arizona.

The general course of the claim is from the North to South, and said claim is within the:

<u>Quarter</u>	<u>Section</u>	<u>Township</u>	<u>Range</u>
NE	9	21S	15E
SE	9	21S	15E

G&SRM, Santa Cruz County, Arizona.


This claim is 1480 feet in length and 572 feet in width. This Notice of Location is posted on the centerline of the claim. The claim runs from the location monument on which this Notice is posted 20 feet in a north direction to the North end line and 1460 feet in a south direction to the South end line. The claim boundaries are marked by six monuments, one at each corner and one at the center of each endline. The location monument on which this Notice is posted is situated within Section 9, Township 21S, Range 15E, G&SRM, Santa Cruz County, Arizona and is approximately 17774 feet West and 23997 feet North from the NE corner of Section 1, Township 22 South, Range 15 East, G&SRM, Santa Cruz County, Arizona.

The undersigned claims the ground as depicted on the map that is attached to a copy of this Notice of Location filed in the office of the County Recorder, Santa Cruz County, Arizona.

The claim has been monumented in accordance with State and Federal law. Corner, end centers and location monuments are posts, 1-1/2" x 1-1/2" x 5' projecting at least 4' above the ground.

Located, dated and posted on the ground the 22 day of November, 2016.

KENNECOTT EXPLORATION COMPANY



By: Donna J. Fischer, for and in behalf of Kennecott Exploration Company

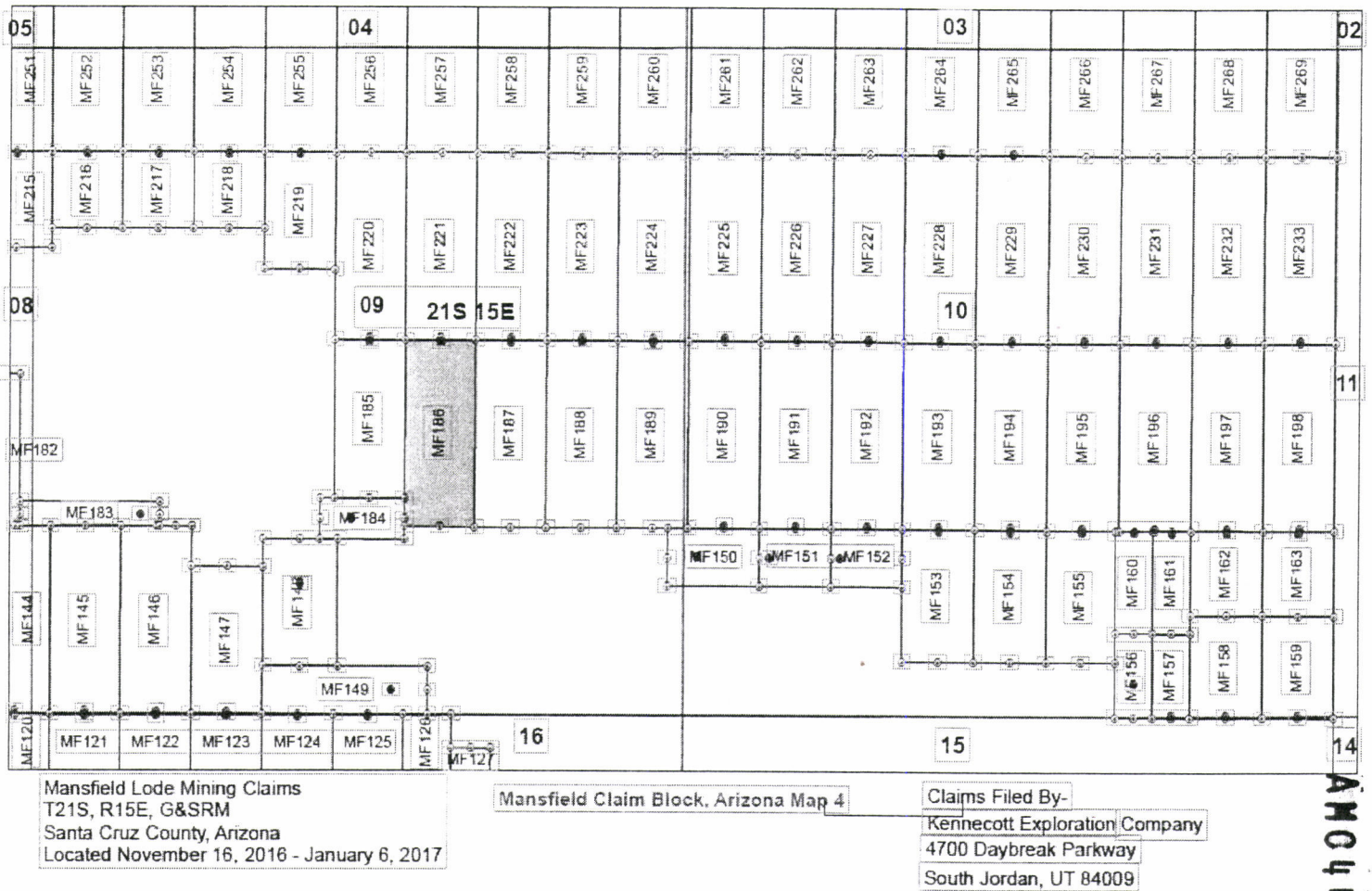
PHOENIX, ARIZONA

2017 JAN 31 PM 1:32

RECEIVED
BLMAZ STATE OFFICE

AM0441432

Lode Mining Claim Map of the MF186 Lode Claim,
attached to and made a part of the Location Notice



AMC 441432

The Claim is located in: Section 9, Township 21S, Range 15E, G&SRM, Santa Cruz County, Arizona.

TIE: The Location Monument of this claim is approximately 17774 feet West and 23997 feet North from the NE corner of Section 1, T22S, R15E, G&SRM, Santa Cruz County, Arizona. The claim is 1480' long x 572' wide.

Monuments are 1-1/2" x 1-1/2" x 5' wood posts projecting at least four feet above the ground. Location monuments are generally set 20' inside the North or South endline along the center of each claim unless otherwise depicted.

RECEIVED
BLM AZ STATE OFFICE
2017 JAN 31 P 1:32
PHOENIX, ARIZONA

When recorded return to:
Rio Tinto
Attn: Kennecott Exploration Company – Land Dept.
4700 Daybreak Parkway
South Jordan, UT 84009

ARIZONA NOTICE OF LOCATION
(LODE CLAIM)

NOTICE IS HEREBY GIVEN THAT KENNECOTT EXPLORATION COMPANY, whose mailing address is 4700 Daybreak Parkway, South Jordan, Utah 84009 by its undersigned representative, makes this location of the MF187 Lode Mining Claim, in Santa Cruz County, Arizona.

The general course of the claim is from the North to South, and said claim is within the:

<u>Quarter</u>	<u>Section</u>	<u>Township</u>	<u>Range</u>
NE	9	21S	15E
SE	9	21S	15E

G&SRM, Santa Cruz County, Arizona.


This claim is 1480 feet in length and 572 feet in width. This Notice of Location is posted on the centerline of the claim. The claim runs from the location monument on which this Notice is posted 20 feet in a north direction to the North end line and 1460 feet in a south direction to the South end line. The claim boundaries are marked by six monuments, one at each corner and one at the center of each endline. The location monument on which this Notice is posted is situated within Section 9, Township 21S, Range 15E, G&SRM, Santa Cruz County, Arizona and is approximately 17202 feet West and 23997 feet North from the NE corner of Section 1, Township 22 South, Range 15 East, G&SRM, Santa Cruz County, Arizona.

The undersigned claims the ground as depicted on the map that is attached to a copy of this Notice of Location filed in the office of the County Recorder, Santa Cruz County, Arizona.

The claim has been monumented in accordance with State and Federal law. Corner, end centers and location monuments are posts, 1-1/2" x 1-1/2" x 5' projecting at least 4' above the ground.

Located, dated and posted on the ground the 22 day of November, 2016.

KENNECOTT EXPLORATION COMPANY

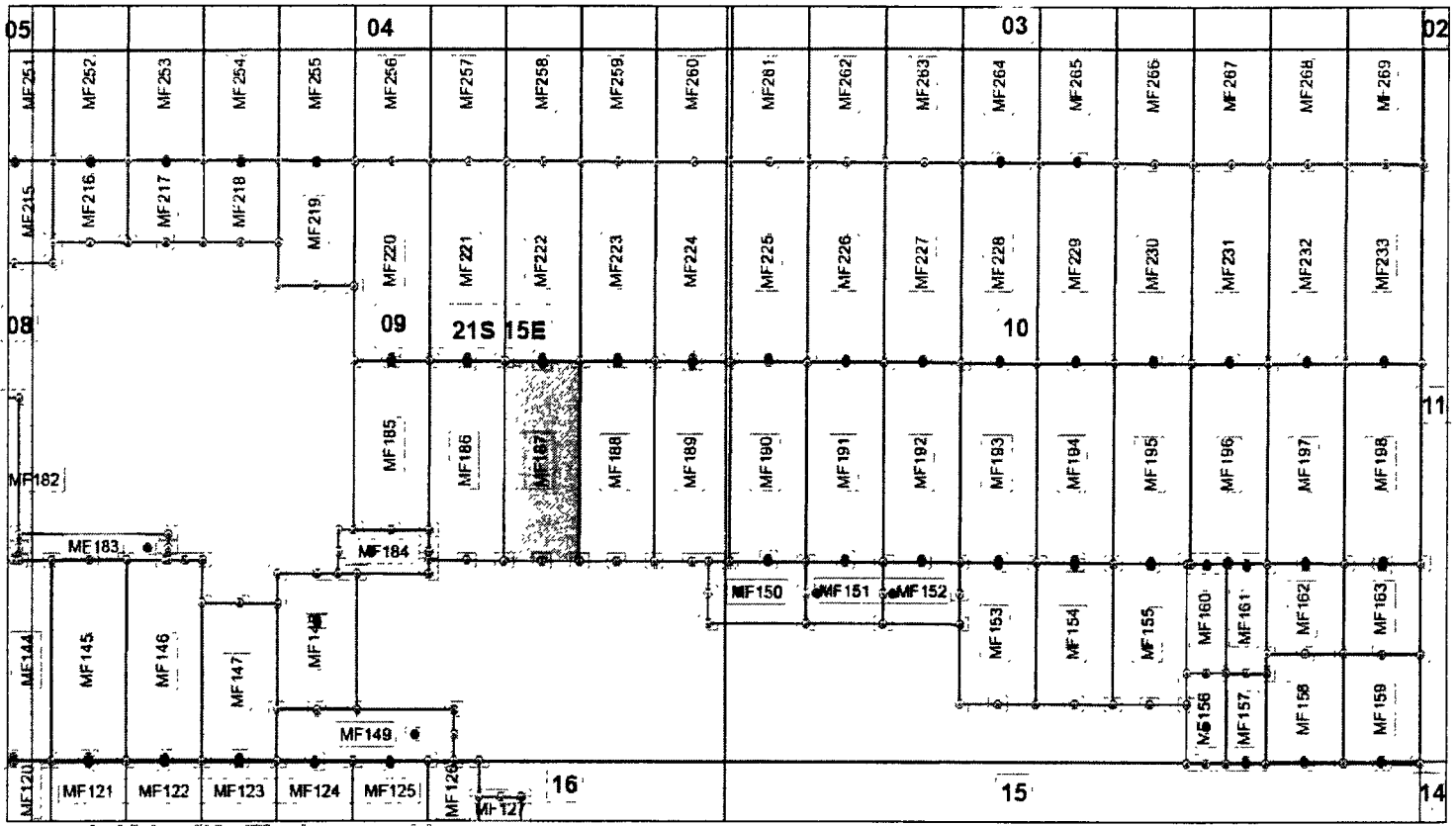

By: Donna J. Fischer, for and in behalf of Kennecott Exploration Company

2011 JAN 31 P 1:33
PHOENIX, ARIZONA

RECEIVED
BLMAZ STATE OFFICE

AMC 441433

Lode Locating Claim Map of the MF187 Lode Claim,
attached to and made a part of the Location Notice



Mansfield Lode Mining Claims
T21S, R15E, G&SRM
Santa Cruz County, Arizona
Located November 16, 2016 - January 6, 2017

Mansfield Claim Block, Arizona Map 4

Claims Filed By:
Kennecott Exploration Company
4700 Daybreak Parkway
South Jordan, UT 84009

Map Scale: 1" = 1,000'



AM0441433

The Claim is located in: Section 9, Township 21S, Range 15E, G&SRM, Santa Cruz County, Arizona.

TIE: The Location Monument of this claim is approximately 17202 feet West and 23997 feet North from the NE corner of Section 1, T22S, R15E, G&SRM, Santa Cruz County, Arizona. The claim is 1480' long x 572' wide.

Monuments are 1-1/2" x 1-1/2" x 5' wood posts projecting at least four feet above the ground. Location monuments are generally set 20' inside the North or South endline along the center of each claim unless otherwise depicted.

RECEIVED
 BLM AZ STATE OFFICE
 2017 JAN 31 P 1:33
 PHOENIX, ARIZONA

When recorded return to:
Rio Tinto
Attn: Kennecott Exploration Company – Land Dept.
4700 Daybreak Parkway
South Jordan, UT 84009

ARIZONA NOTICE OF LOCATION
(LODE CLAIM)

NOTICE IS HEREBY GIVEN THAT KENNECOTT EXPLORATION COMPANY, whose mailing address is 4700 Daybreak Parkway, South Jordan, Utah 84009 by its undersigned representative, makes this location of the MF188 Lode Mining Claim, in Santa Cruz County, Arizona.

The general course of the claim is from the North to South, and said claim is within the:

<u>Quarter</u>	<u>Section</u>	<u>Township</u>	<u>Range</u>
NE	9	21S	15E
SE	9	21S	15E

G&SRM, Santa Cruz County, Arizona.


This claim is 1480 feet in length and 572 feet in width. This Notice of Location is posted on the centerline of the claim. The claim runs from the location monument on which this Notice is posted 20 feet in a north direction to the North end line and 1460 feet in a south direction to the South end line. The claim boundaries are marked by six monuments, one at each corner and one at the center of each endline. The location monument on which this Notice is posted is situated within Section 9, Township 21S, Range 15E, G&SRM, Santa Cruz County, Arizona and is approximately 16630 feet West and 23997 feet North from the NE corner of Section 1, Township 22 South, Range 15 East, G&SRM, Santa Cruz County, Arizona.

The undersigned claims the ground as depicted on the map that is attached to a copy of this Notice of Location filed in the office of the County Recorder, Santa Cruz County, Arizona.

The claim has been monumented in accordance with State and Federal law. Corner, end centers and location monuments are posts, 1-1/2" x 1-1/2" x 5' projecting at least 4' above the ground.

Located, dated and posted on the ground the 22 day of November, 2016.

KENNECOTT EXPLORATION COMPANY



By: Donna J. Fischer, for and in behalf of Kennecott Exploration Company

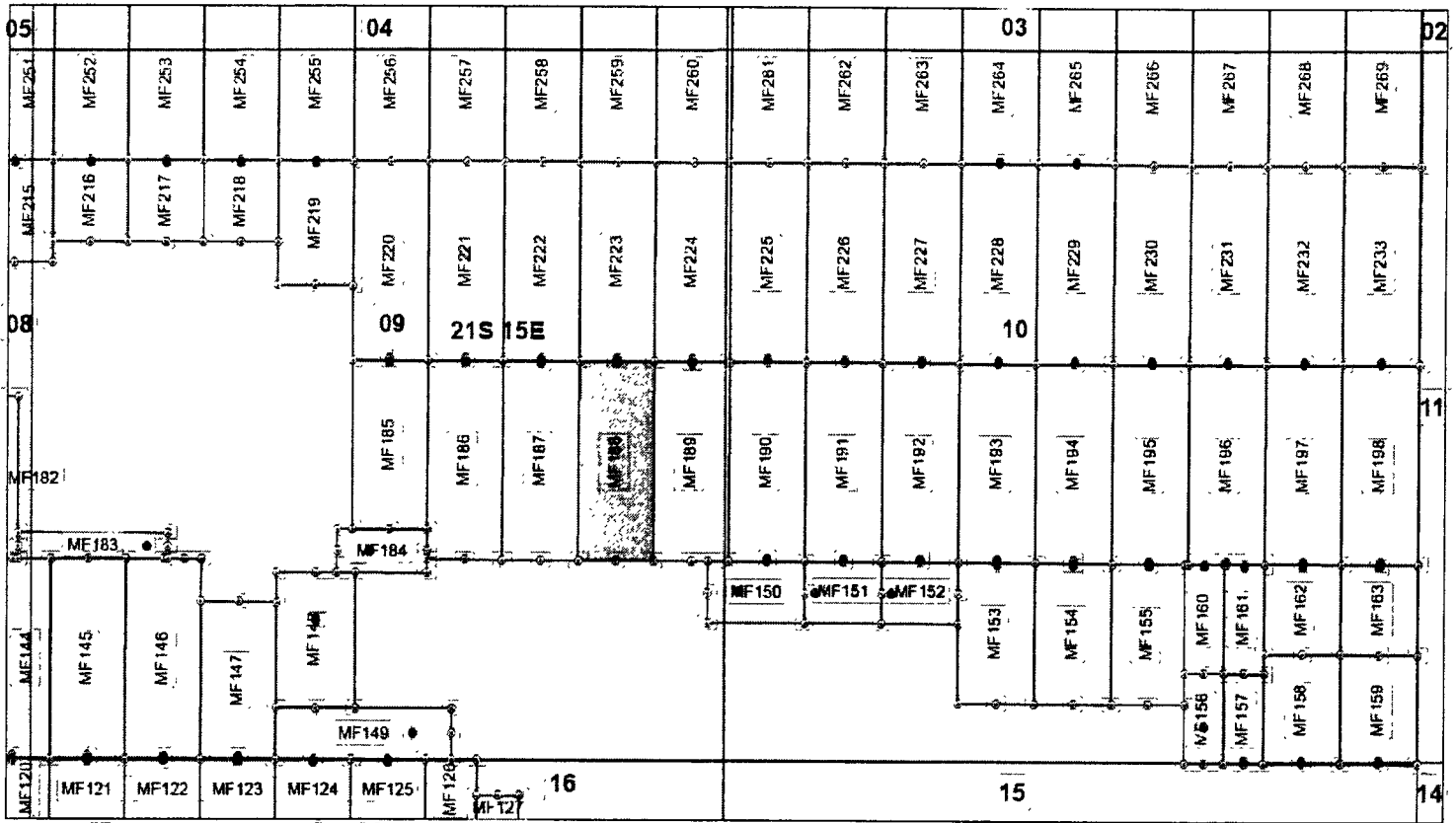
PHOENIX, ARIZONA

2011 JAN 31 P 1:33

RECEIVED
BLM AZ STATE OFFICE

AM041434


Lode Mining Claim Map of the MF188 Lode Claim,
attached to and made a part of the Location Notice



Mansfield Lode Mining Claims
T21S, R15E, G&SRM
Santa Cruz County, Arizona
Located November 16, 2016 - January 6, 2017

Mansfield Claim Block, Arizona Map 4

Claims Filed By:
Kennecott Exploration Company
4700 Daybreak Parkway
South Jordan, UT 84009

Map Scale: 1" = 1,000' 

The Claim is located in: Section 9, Township 21S, Range 15E, G&SRM, Santa Cruz County, Arizona.

TIE: The Location Monument of this claim is approximately 16630 feet West and 23997 feet North from the NE corner of Section 1, T22S, R15E, G&SRM, Santa Cruz County, Arizona. The claim is 1480' long x 572' wide.

Monuments are 1-1/2" x 1-1/2" x 5' wood posts projecting at least four feet above the ground. Location monuments are generally set 20' inside the North or South endline along the center of each claim unless otherwise depicted.

RECEIVED
BLMAZ STATE OFFICE
2017 JAN 31 P 1:33
PHOENIX, ARIZONA

AMC 41434

When recorded return to:
Rio Tinto
Attn: Kennecott Exploration Company – Land Dept.
4700 Daybreak Parkway
South Jordan, UT 84009

ARIZONA NOTICE OF LOCATION
(LODE CLAIM)

NOTICE IS HEREBY GIVEN THAT KENNECOTT EXPLORATION COMPANY, whose mailing address is 4700 Daybreak Parkway, South Jordan, Utah 84009 by its undersigned representative, makes this location of the MF189 Lode Mining Claim, in Santa Cruz County, Arizona.

The general course of the claim is from the North to South, and said claim is within the:

<u>Quarter</u>	<u>Section</u>	<u>Township</u>	<u>Range</u>
NE	9	21S	15E
SE	9	21S	15E

G&SRM, Santa Cruz County, Arizona.

This claim is 1480 feet in length and 572 feet in width. This Notice of Location is posted on the centerline of the claim. The claim runs from the location monument on which this Notice is posted 20 feet in a north direction to the North end line and 1460 feet in a south direction to the South end line. The claim boundaries are marked by six monuments, one at each corner and one at the center of each endline. The location monument on which this Notice is posted is situated within Section 9, Township 21S, Range 15E, G&SRM, Santa Cruz County, Arizona and is approximately 16059 feet West and 23997 feet North from the NE corner of Section 1, Township 22 South, Range 15 East, G&SRM, Santa Cruz County, Arizona.

The undersigned claims the ground as depicted on the map that is attached to a copy of this Notice of Location filed in the office of the County Recorder, Santa Cruz County, Arizona.

The claim has been monumented in accordance with State and Federal law. Corner, end centers and location monuments are posts, 1-1/2" x 1-1/2" x 5' projecting at least 4' above the ground.

Located, dated and posted on the ground the 22 day of November, 2016.

KENNECOTT EXPLORATION COMPANY


By: Donna J. Fischer, for and in behalf of Kennecott Exploration Company

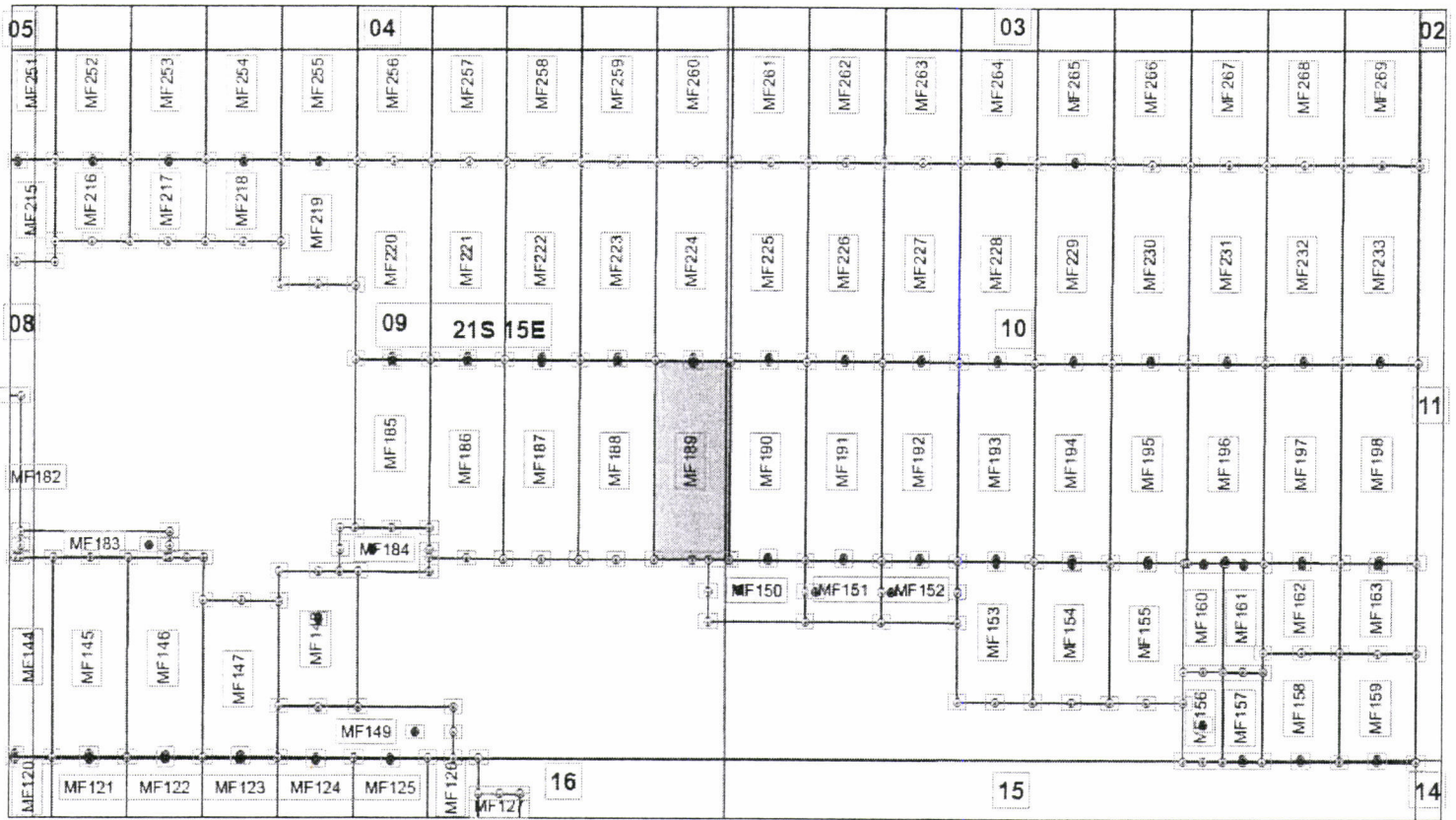
PHOENIX, ARIZONA

2017 JAN 31 P 1:33

RECEIVED
BLM AZ STATE OFFICE

AMC 441438


Lode Mining Claim Map of the MF189 Lode Claim,
attached to and made a part of the Location Notice



Mansfield Lode Mining Claims
T21S, R15E, G&SRM
Santa Cruz County, Arizona
Located November 16, 2016 - January 6, 2017

Mansfield Claim Block, Arizona Map 4

Claims Filed By-
Kennecott Exploration Company
4700 Daybreak Parkway
South Jordan, UT 84009

Map Scale: 1" = 1,000' 

ANCHORAGE

The Claim is located in: Section 9, Township 21S, Range 15E, G&SRM, Santa Cruz County, Arizona.

TIE: The Location Monument of this claim is approximately 16059 feet West and 23997 feet North from the NE corner of Section 1, T22S, R15E, G&SRM, Santa Cruz County, Arizona. The claim is 1480' long x 572' wide.

Monuments are 1-1/2" x 1-1/2" x 5' wood posts projecting at least four feet above the ground. Location monuments are generally set 20' inside the North or South endline along the center of each claim unless otherwise depicted.

RECEIVED
 BLM AZ STATE OFFICE
 2017 JAN 31 P 1:33
 PHOENIX, ARIZONA

When recorded return to:
Rio Tinto
Attn: Kennecott Exploration Company – Land Dept.
4700 Daybreak Parkway
South Jordan, UT 84009

ARIZONA NOTICE OF LOCATION
(LODE CLAIM)

NOTICE IS HEREBY GIVEN THAT KENNECOTT EXPLORATION COMPANY, whose mailing address is 4700 Daybreak Parkway, South Jordan, Utah 84009 by its undersigned representative, makes this location of the MF190 Lode Mining Claim, in Santa Cruz County, Arizona.

The general course of the claim is from the North to South, and said claim is within the:

<u>Quarter</u>	<u>Section</u>	<u>Township</u>	<u>Range</u>
SW	10	21S	15E
NW	10	21S	15E

G&SRM, Santa Cruz County, Arizona.


This claim is 1480 feet in length and 583 feet in width. This Notice of Location is posted on the centerline of the claim. The claim runs from the location monument on which this Notice is posted 20 feet in a south direction to the South end line and 1460 feet in a north direction to the North end line. The claim boundaries are marked by six monuments, one at each corner and one at the center of each endline. The location monument on which this Notice is posted is situated within Section 10, Township 21S, Range 15E, G&SRM, Santa Cruz County, Arizona and is approximately 15482 feet West and 22557 feet North from the NE corner of Section 1, Township 22 South, Range 15 East, G&SRM, Santa Cruz County, Arizona.

The undersigned claims the ground as depicted on the map that is attached to a copy of this Notice of Location filed in the office of the County Recorder, Santa Cruz County, Arizona.

The claim has been monumented in accordance with State and Federal law. Corner, end centers and location monuments are posts, 1-1/2" x 1-1/2" x 5' projecting at least 4' above the ground.

Located, dated and posted on the ground the 22 day of November, 2016.

KENNECOTT EXPLORATION COMPANY


By: Donna J. Fischer, for and in behalf of Kennecott Exploration Company

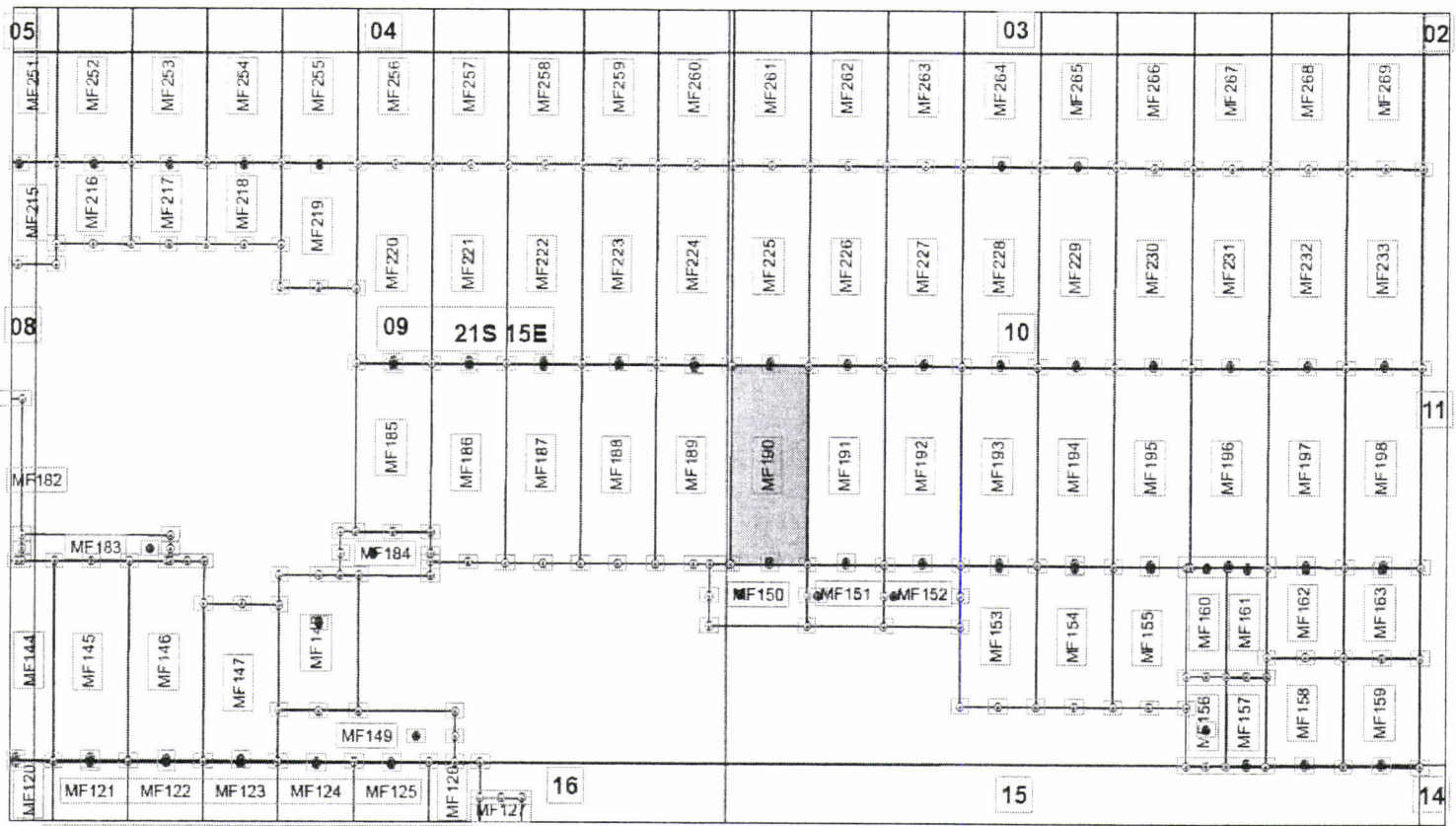
PHOENIX, ARIZONA

2017 JAN 31 11:33

RECEIVED
BLM AZ STATE OFFICE

AM04414361

Lode Mining Claim Map of the MF190 Lode Claim,
attached to and made a part of the Location Notice



Mansfield Lode Mining Claims
T21S, R15E, G&SRM
Santa Cruz County, Arizona
Located November 16, 2016 - January 6, 2017

Mansfield Claim Block, Arizona Map 4

Claims Filed By-
Kennecott Exploration Company
4700 Daybreak Parkway
South Jordan, UT 84009

Map Scale: 1" = 1,000'



AMG4414361

The Claim is located in: Section 10, Township 21S, Range 15E, G&SRM, Santa Cruz County, Arizona.

TIE: The Location Monument of this claim is approximately 15482 feet West and 22557 feet North from the NE corner of Section 1, T22S, R15E, G&SRM, Santa Cruz County, Arizona. The claim is 1480' long x 583' wide.

Monuments are 1-1/2" x 1-1/2" x 5' wood posts projecting at least four feet above the ground. Location monuments are generally set 20' inside the North or South endline along the center of each claim unless otherwise depicted.

RECEIVED
 BLM AZ STATE OFFICE
 2017 JAN 31 P 1:33
 PHOENIX, ARIZONA

When recorded return to:
Rio Tinto
Attn: Kennecott Exploration Company – Land Dept.
4700 Daybreak Parkway
South Jordan, UT 84009

ARIZONA NOTICE OF LOCATION
(LODE CLAIM)

NOTICE IS HEREBY GIVEN THAT KENNECOTT EXPLORATION COMPANY, whose mailing address is 4700 Daybreak Parkway, South Jordan, Utah 84009 by its undersigned representative, makes this location of the MF191 Lode Mining Claim, in Santa Cruz County, Arizona.

The general course of the claim is from the North to South, and said claim is within the:

<u>Quarter</u>	<u>Section</u>	<u>Township</u>	<u>Range</u>
SW	10	21S	15E
NW	10	21S	15E

G&SRM, Santa Cruz County, Arizona.


This claim is 1480 feet in length and 583 feet in width. This Notice of Location is posted on the centerline of the claim. The claim runs from the location monument on which this Notice is posted 20 feet in a south direction to the South end line and 1460 feet in a north direction to the North end line. The claim boundaries are marked by six monuments, one at each corner and one at the center of each endline. The location monument on which this Notice is posted is situated within Section 10, Township 21S, Range 15E, G&SRM, Santa Cruz County, Arizona and is approximately 14899 feet West and 22557 feet North from the NE corner of Section 1, Township 22 South, Range 15 East, G&SRM, Santa Cruz County, Arizona.

The undersigned claims the ground as depicted on the map that is attached to a copy of this Notice of Location filed in the office of the County Recorder, Santa Cruz County, Arizona.

The claim has been monumented in accordance with State and Federal law. Corner, end centers and location monuments are posts, 1-1/2" x 1-1/2" x 5' projecting at least 4' above the ground.

Located, dated and posted on the ground the 22 day of November, 2016.

KENNECOTT EXPLORATION COMPANY

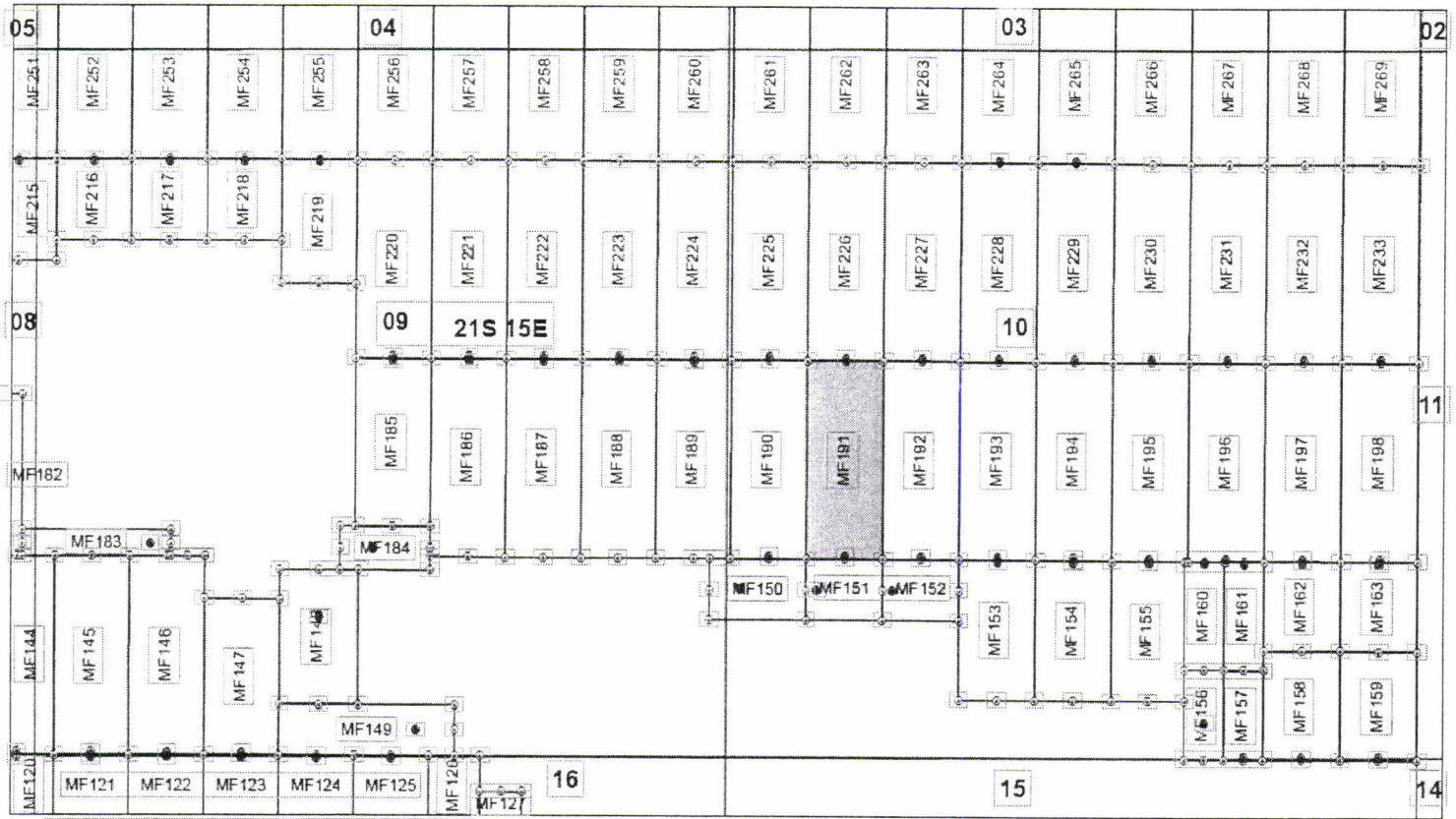


By: Donna J. Fischer, for and in behalf of Kennecott Exploration Company

RECEIVED
BLM AZ STATE OFFICE
2017 JAN 31 P 1:33
PHOENIX, ARIZONA

AM04414371

Lode Mining Claim Map of the MF191 Lode Claim,
attached to and made a part of the Location Notice



Mansfield Lode Mining Claims
T21S, R15E, G&SRM
Santa Cruz County, Arizona
Located November 16, 2016 - January 6, 2017

Mansfield Claim Block, Arizona Map 4

Claims Filed By-
Kennecott Exploration Company
4700 Daybreak Parkway
South Jordan, UT 84009

Map Scale: 1" = 1,000'



The Claim is located in: Section 10, Township 21S, Range 15E, G&SRM, Santa Cruz County, Arizona.

TIE: The Location Monument of this claim is approximately 14899 feet West and 22557 feet North from the NE corner of Section 1, T22S, R15E, G&SRM, Santa Cruz County, Arizona. The claim is 1480' long x 583' wide.

Monuments are 1-1/2" x 1-1/2" x 5' wood posts projecting at least four feet above the ground. Location monuments are generally set 20' inside the North or South endline along the center of each claim unless otherwise depicted.

RECEIVED
 BLM ARIZONA STATE OFFICE
 2017 JAN 31 P 1:33
 PHOENIX, ARIZONA

ANCH 4414371

When recorded return to:
Rio Tinto
Attn: Kennecott Exploration Company – Land Dept.
4700 Daybreak Parkway
South Jordan, UT 84009

ARIZONA NOTICE OF LOCATION
(LODE CLAIM)

NOTICE IS HEREBY GIVEN THAT KENNECOTT EXPLORATION COMPANY, whose mailing address is 4700 Daybreak Parkway, South Jordan, Utah 84009 by its undersigned representative, makes this location of the MF192 Lode Mining Claim, in Santa Cruz County, Arizona.

The general course of the claim is from the North to South, and said claim is within the:

<u>Quarter</u>	<u>Section</u>	<u>Township</u>	<u>Range</u>
SW	10	21S	15E
NW	10	21S	15E

G&SRM, Santa Cruz County, Arizona.

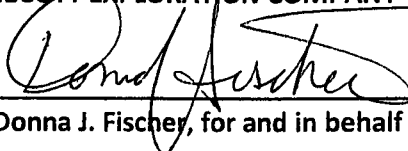
This claim is 1480 feet in length and 583 feet in width. This Notice of Location is posted on the centerline of the claim. The claim runs from the location monument on which this Notice is posted 20 feet in a south direction to the South end line and 1460 feet in a north direction to the North end line. The claim boundaries are marked by six monuments, one at each corner and one at the center of each endline. The location monument on which this Notice is posted is situated within Section 10, Township 21S, Range 15E, G&SRM, Santa Cruz County, Arizona and is approximately 14316 feet West and 22557 feet North from the NE corner of Section 1, Township 22 South, Range 15 East, G&SRM, Santa Cruz County, Arizona.

The undersigned claims the ground as depicted on the map that is attached to a copy of this Notice of Location filed in the office of the County Recorder, Santa Cruz County, Arizona.

The claim has been monumented in accordance with State and Federal law. Corner, end centers and location monuments are posts, 1-1/2" x 1-1/2" x 5' projecting at least 4' above the ground.

Located, dated and posted on the ground the 23 day of November, 2016.

KENNECOTT EXPLORATION COMPANY


By: Donna J. Fischer, for and in behalf of Kennecott Exploration Company

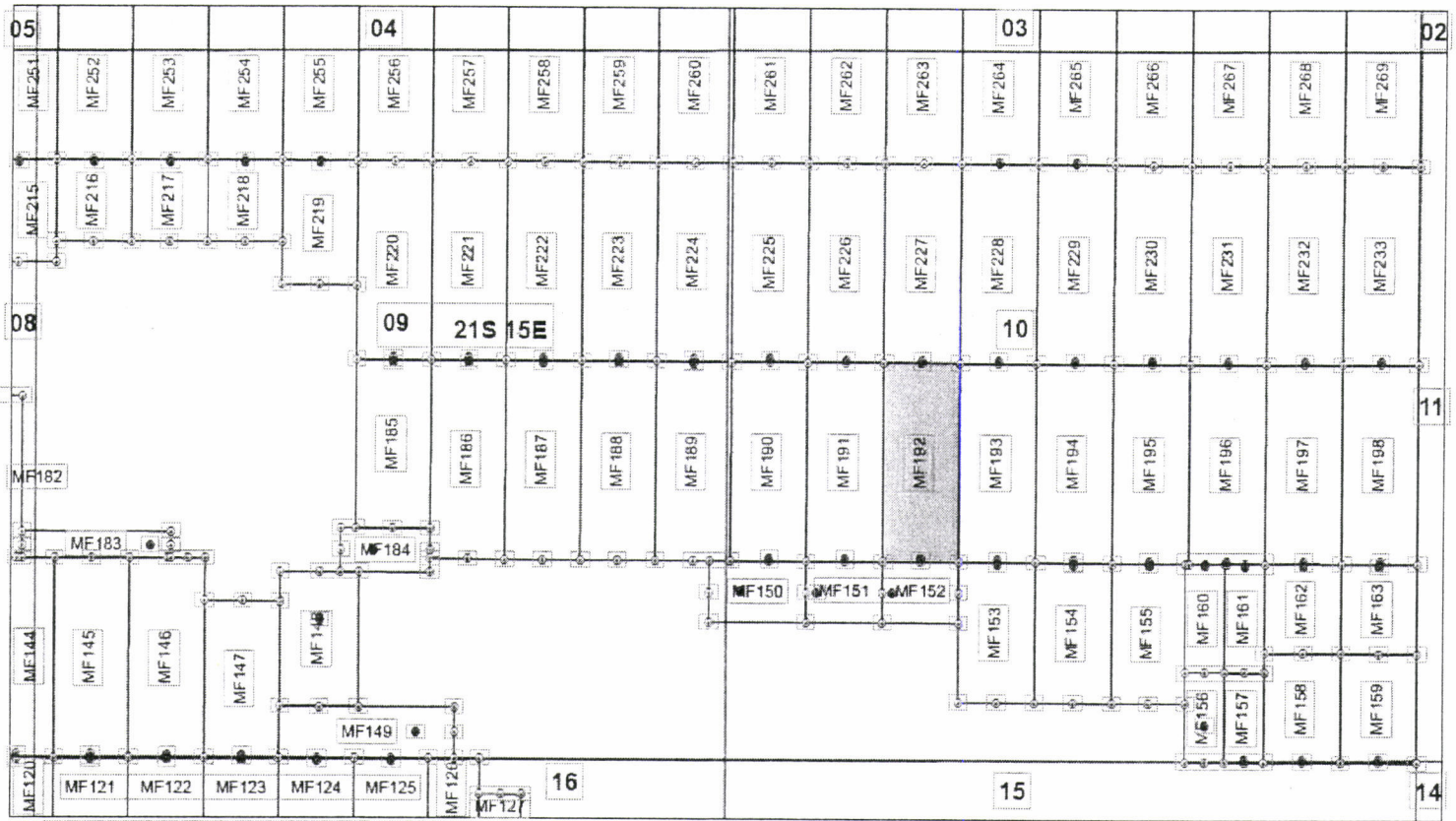
PHOENIX, ARIZONA

2017 JAN 31 11:34

RECEIVED
BLM AZ STATE OFFICE

AMG 441438

Lode Mining Claim Map of the MF192 Lode Claim,
attached to and made a part of the Location Notice



Mansfield Lode Mining Claims
T21S, R15E, G&SRM
Santa Cruz County, Arizona
Located November 16, 2016 - January 6, 2017

Mansfield Claim Block. Arizona Map 4

Claims Filed By-
Kennecott Exploration Company
4700 Daybreak Parkway
South Jordan, UT 84009

Map Scale: 1" = 1,000'

AN041438

The Claim is located in: Section 10, Township 21S, Range 15E, G&SRM, Santa Cruz County, Arizona.

TIE: The Location Monument of this claim is approximately 14316 feet West and 22557 feet North from the NE corner of Section 1, T22S, R15E, G&SRM, Santa Cruz County, Arizona. The claim is 1480' long x 583' wide.

Monuments are 1-1/2" x 1-1/2" x 5' wood posts projecting at least four feet above the ground. Location monuments are generally set 20' inside the North or South endline along the center of each claim unless otherwise depicted.

RECEIVED
 BLM ARIZONA STATE OFFICE
 2017 JAN 31 P 1:34
 PHOENIX, ARIZONA

When recorded return to:
Rio Tinto
Attn: Kennecott Exploration Company – Land Dept.
4700 Daybreak Parkway
South Jordan, UT 84009

ARIZONA NOTICE OF LOCATION
(LODE CLAIM)

NOTICE IS HEREBY GIVEN THAT KENNECOTT EXPLORATION COMPANY, whose mailing address is 4700 Daybreak Parkway, South Jordan, Utah 84009 by its undersigned representative, makes this location of the MF193 Lode Mining Claim, in Santa Cruz County, Arizona.

The general course of the claim is from the North to South, and said claim is within the:

<u>Quarter</u>	<u>Section</u>	<u>Township</u>	<u>Range</u>
SW	10	21S	15E
NW	10	21S	15E

G&SRM, Santa Cruz County, Arizona.


This claim is 1480 feet in length and 583 feet in width. This Notice of Location is posted on the centerline of the claim. The claim runs from the location monument on which this Notice is posted 20 feet in a south direction to the South end line and 1460 feet in a north direction to the North end line. The claim boundaries are marked by six monuments, one at each corner and one at the center of each endline. The location monument on which this Notice is posted is situated within Section 10, Township 21S, Range 15E, G&SRM, Santa Cruz County, Arizona and is approximately 13733 feet West and 22557 feet North from the NE corner of Section 1, Township 22 South, Range 15 East, G&SRM, Santa Cruz County, Arizona.

The undersigned claims the ground as depicted on the map that is attached to a copy of this Notice of Location filed in the office of the County Recorder, Santa Cruz County, Arizona.

The claim has been monumented in accordance with State and Federal law. Corner, end centers and location monuments are posts, 1-1/2" x 1-1/2" x 5' projecting at least 4' above the ground.

Located, dated and posted on the ground the 23 day of November, 2016.

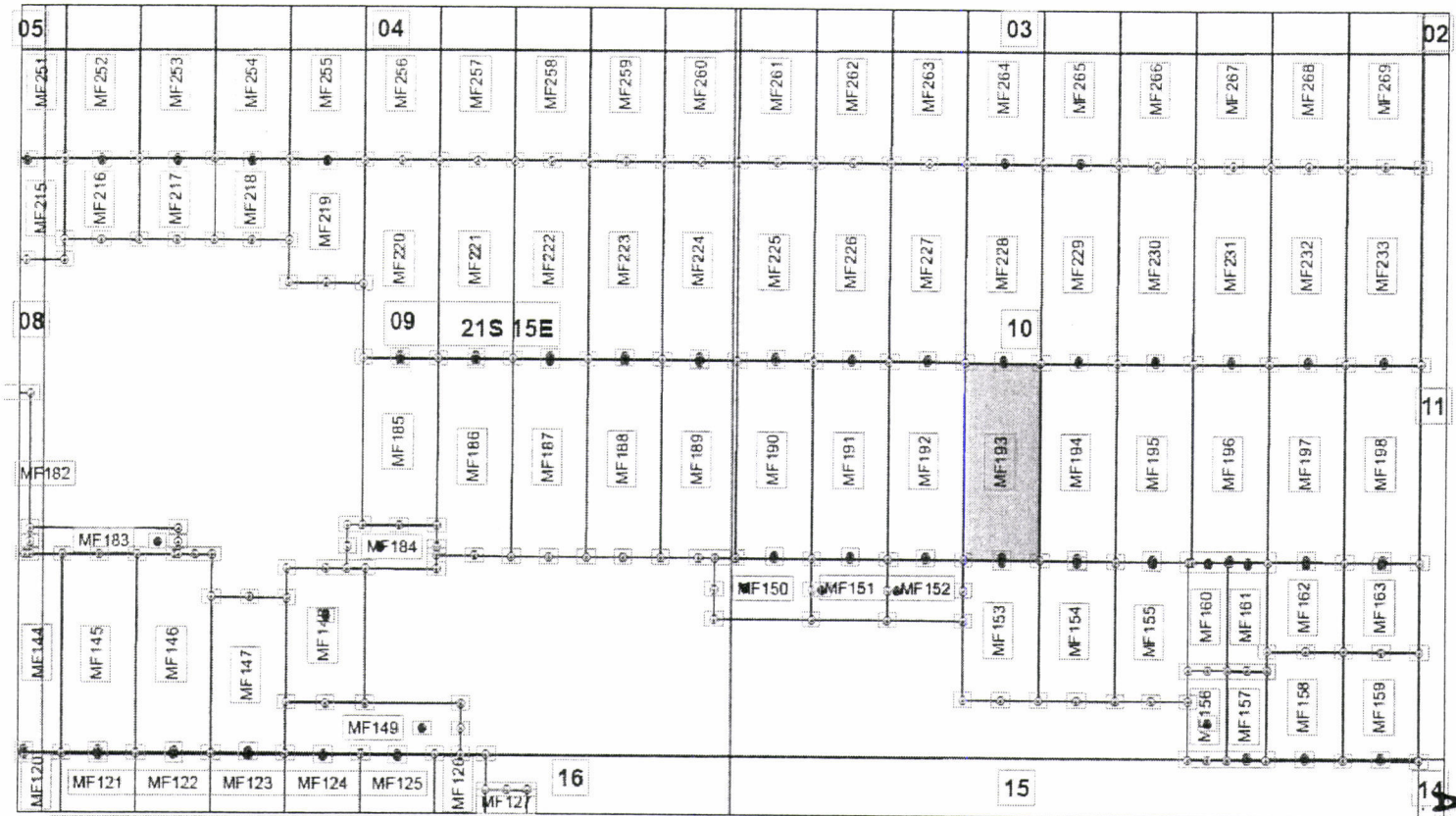
KENNECOTT EXPLORATION COMPANY


By: Donna J. Fischer, for and in behalf of Kennecott Exploration Company

RECEIVED
BLMAZ STATE OFFICE
2017 JAN 31 P 1:34
PHOENIX, ARIZONA

AMG441439


Lode Mining Claim Map of the MF193 Lode Claim,
attached to and made a part of the Location Notice



Mansfield Lode Mining Claims
T21S, R15E, G&SRM
Santa Cruz County, Arizona
Located November 16, 2016 - January 6, 2017

Mansfield Claim Block, Arizona Map 4

Claims Filed By-
Kennecott Exploration Company
4700 Daybreak Parkway
South Jordan, UT 84009

Map Scale: 1" = 1,000' 

AMC441439

The Claim is located in: Section 10, Township 21S, Range 15E, G&SRM, Santa Cruz County, Arizona.

TIE: The Location Monument of this claim is approximately 13733 feet West and 22557 feet North from the NE corner of Section 1, T22S, R15E, G&SRM, Santa Cruz County, Arizona. The claim is 1480' long x 583' wide.

Monuments are 1-1/2" x 1-1/2" x 5' wood posts projecting at least four feet above the ground. Location monuments are generally set 20' inside the North or South endline along the center of each claim unless otherwise depicted.

RECEIVED
 BLM AZ STATE OFFICE
 2017 JAN 31 P 1:34
 PHOENIX, ARIZONA

When recorded return to:
Rio Tinto
Attn: Kennecott Exploration Company – Land Dept.
4700 Daybreak Parkway
South Jordan, UT 84009

ARIZONA NOTICE OF LOCATION
(LODE CLAIM)

NOTICE IS HEREBY GIVEN THAT KENNECOTT EXPLORATION COMPANY, whose mailing address is 4700 Daybreak Parkway, South Jordan, Utah 84009 by its undersigned representative, makes this location of the MF194 Lode Mining Claim, in Santa Cruz County, Arizona.

The general course of the claim is from the North to South, and said claim is within the:

<u>Quarter</u>	<u>Section</u>	<u>Township</u>	<u>Range</u>
SW	10	21S	15E
SE	10	21S	15E
NE	10	21S	15E
NW	10	21S	15E

G&SRM, Santa Cruz County, Arizona.


This claim is 1480 feet in length and 583 feet in width. This Notice of Location is posted on the centerline of the claim. The claim runs from the location monument on which this Notice is posted 20 feet in a south direction to the South end line and 1460 feet in a north direction to the North end line. The claim boundaries are marked by six monuments, one at each corner and one at the center of each endline. The location monument on which this Notice is posted is situated within Section 10, Township 21S, Range 15E, G&SRM, Santa Cruz County, Arizona and is approximately 13150 feet West and 22557 feet North from the NE corner of Section 1, Township 22 South, Range 15 East, G&SRM, Santa Cruz County, Arizona.

The undersigned claims the ground as depicted on the map that is attached to a copy of this Notice of Location filed in the office of the County Recorder, Santa Cruz County, Arizona.

The claim has been monumented in accordance with State and Federal law. Corner, end centers and location monuments are posts, 1-1/2" x 1-1/2" x 5' projecting at least 4' above the ground.

Located, dated and posted on the ground the 23 day of November, 2016.

KENNECOTT EXPLORATION COMPANY

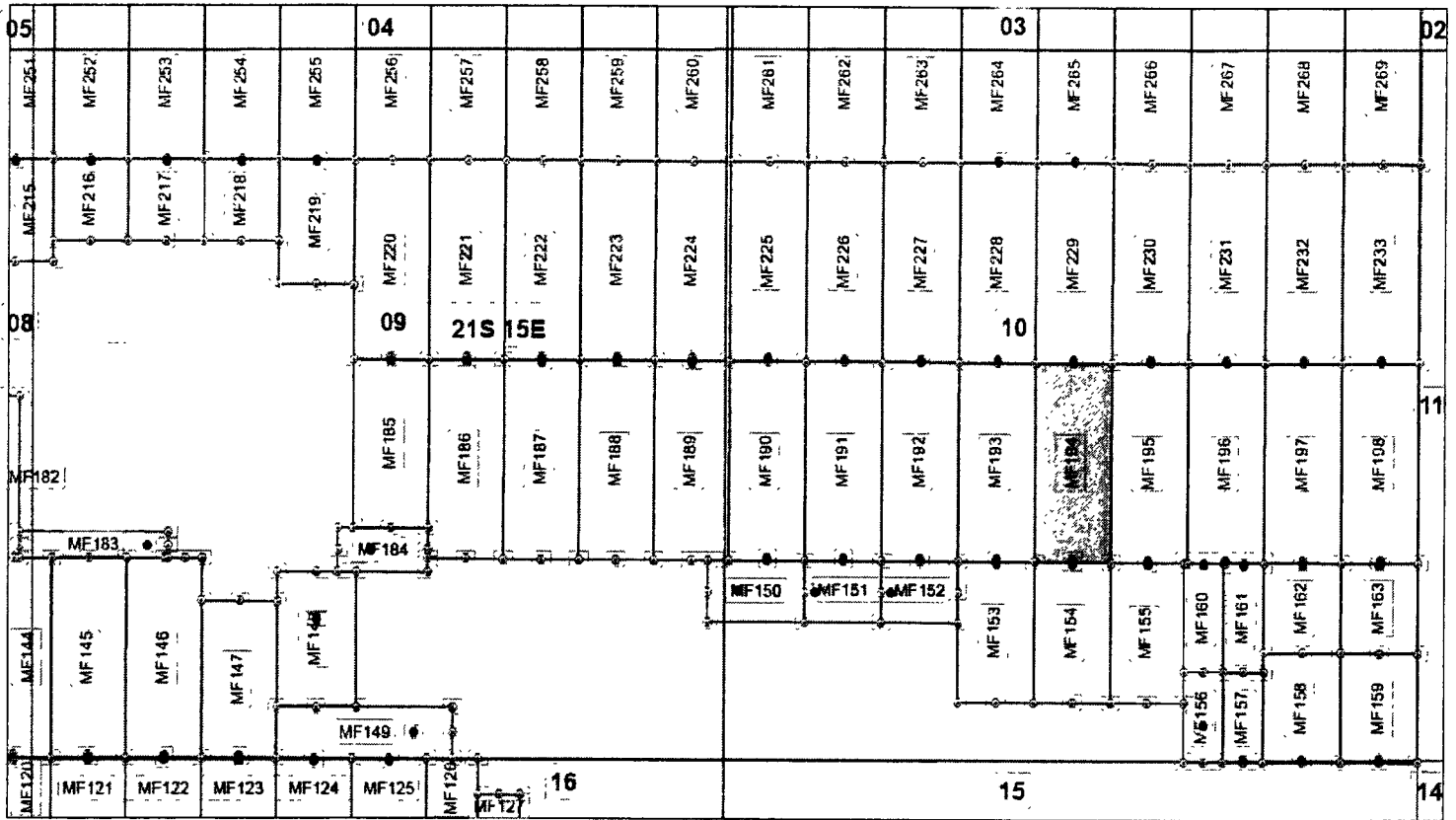


By: Donna J. Fischer, for and in behalf of Kennecott Exploration Company

RECEIVED
BLM AZ STATE OFFICE
2017 JAN 31 P 1:34
PHOENIX, ARIZONA

AMC441440


Lode Mining Claim Map of the MF194 Lode Claim,
attached to and made a part of the Location Notice



Mansfield Lode Mining Claims
T21S, R15E, G&SRM
Santa Cruz County, Arizona
Located November 16, 2016 - January 6, 2017

Mansfield Claim Block, Arizona Map 4

Claims Filed By:
Kennecott Exploration Company
4700 Daybreak Parkway
South Jordan, UT 84009

Map Scale: 1" = 1,000' 

The Claim is located in: Section 10, Township 21S, Range 15E, G&SRM, Santa Cruz County, Arizona.

TIE: The Location Monument of this claim is approximately 13150 feet West and 22557 feet North from the NE corner of Section 1, T22S, R15E, G&SRM, Santa Cruz County, Arizona. The claim is 1480' long x 583' wide.

Monuments are 1-1/2" x 1-1/2" x 5' wood posts projecting at least four feet above the ground. Location monuments are generally set 20' inside the North or South endline along the center of each claim unless otherwise depicted.

AMC 441440

RECEIVED
BLM AZ STATE OFFICE
JAN 31 P 1:34
PHOENIX, ARIZONA

When recorded return to:
Rio Tinto
Attn: Kennecott Exploration Company – Land Dept.
4700 Daybreak Parkway
South Jordan, UT 84009

ARIZONA NOTICE OF LOCATION
(LODE CLAIM)

NOTICE IS HEREBY GIVEN THAT KENNECOTT EXPLORATION COMPANY, whose mailing address is 4700 Daybreak Parkway, South Jordan, Utah 84009 by its undersigned representative, makes this location of the MF195 Lode Mining Claim, in Santa Cruz County, Arizona.

The general course of the claim is from the North to South, and said claim is within the:

<u>Quarter</u>	<u>Section</u>	<u>Township</u>	<u>Range</u>
SE	10	21S	15E
NE	10	21S	15E

G&SRM, Santa Cruz County, Arizona.


This claim is 1480 feet in length and 583 feet in width. This Notice of Location is posted on the centerline of the claim. The claim runs from the location monument on which this Notice is posted 20 feet in a south direction to the South end line and 1460 feet in a north direction to the North end line. The claim boundaries are marked by six monuments, one at each corner and one at the center of each endline. The location monument on which this Notice is posted is situated within Section 10, Township 21S, Range 15E, G&SRM, Santa Cruz County, Arizona and is approximately 12579 feet West and 22557 feet North from the NE corner of Section 1, Township 22 South, Range 15 East, G&SRM, Santa Cruz County, Arizona.

The undersigned claims the ground as depicted on the map that is attached to a copy of this Notice of Location filed in the office of the County Recorder, Santa Cruz County, Arizona.

The claim has been monumented in accordance with State and Federal law. Corner, end centers and location monuments are posts, 1-1/2" x 1-1/2" x 5' projecting at least 4' above the ground.

Located, dated and posted on the ground the 23 day of November, 2016

KENNECOTT EXPLORATION COMPANY



By: Donna J. Fischer, for and in behalf of Kennecott Exploration Company

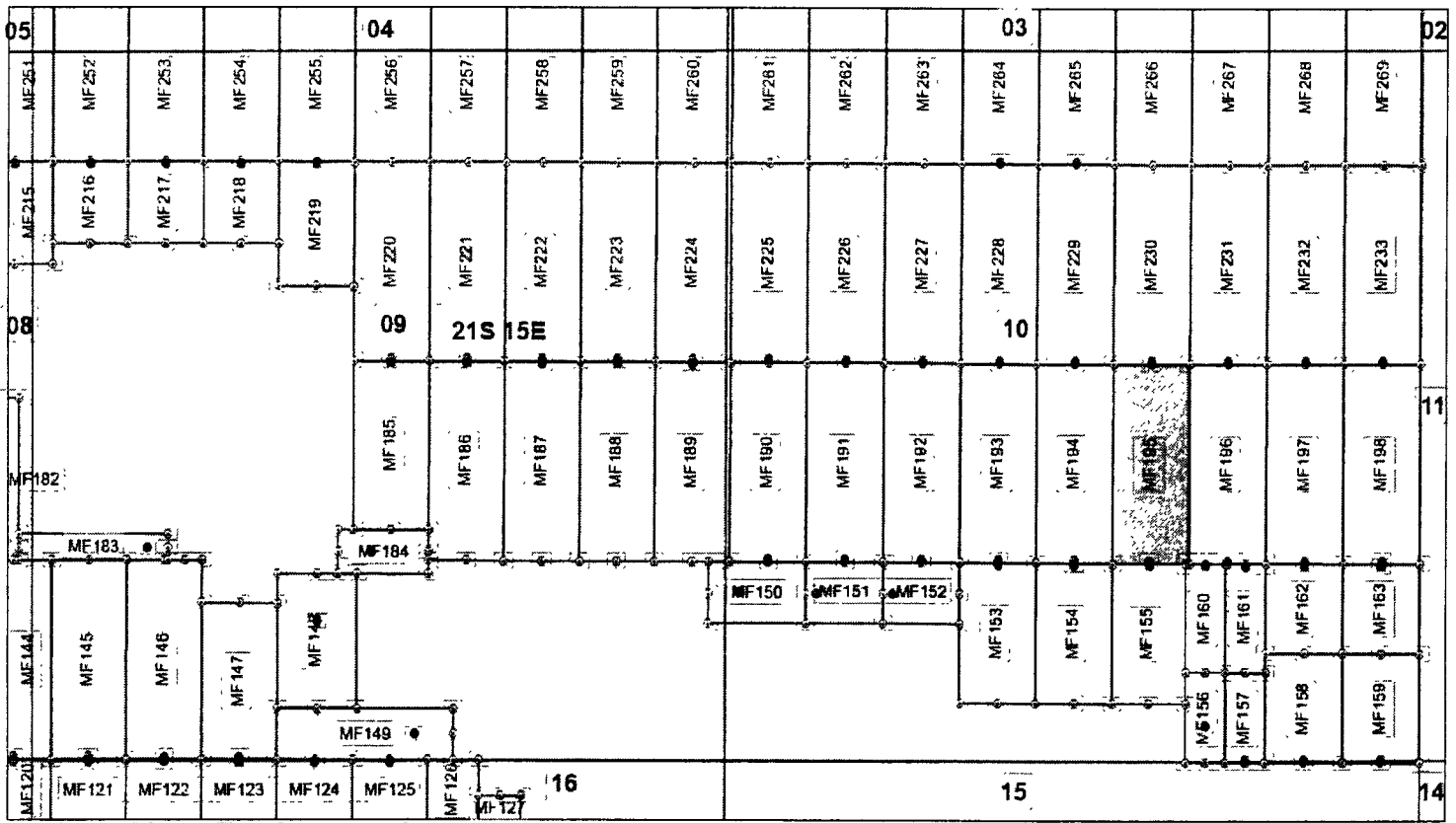
PHOENIX, ARIZONA

2017 JAN 31 1:34

RECEIVED
BLM AZ STATE OFFICE

AM0441441


Lode Mining Claim Map of the MF195 Lode Claim,
attached to and made a part of the Location Notice



Mansfield Lode Mining Claims
T21S, R15E, G&SRM
Santa Cruz County, Arizona
Located November 16, 2016 - January 6, 2017

Mansfield Claim Block, Arizona Map 4

Claims Filed By:
Kennecott Exploration Company,
4700 Daybreak Parkway
South Jordan, UT 84009

Map Scale: 1" = 1,000' 

The Claim is located in: Section 10, Township 21S, Range 15E, G&SRM, Santa Cruz County, Arizona.

TIE: The Location Monument of this claim is approximately 12579 feet West and 22557 feet North from the NE corner of Section 1, T22S, R15E, G&SRM, Santa Cruz County, Arizona. The claim is 1480' long x 583' wide.

Monuments are 1-1/2" x 1-1/2" x 5' wood posts projecting at least four feet above the ground. Location monuments are generally set 20' inside the North or South endline along the center of each claim unless otherwise depicted.

RECEIVED
 BLM
 AZ STATE OFFICE
 PHOENIX, ARIZONA
 2017 JAN 31 P 1:34

ANCHORAGE

When recorded return to:
Rio Tinto
Attn: Kennecott Exploration Company – Land Dept.
4700 Daybreak Parkway
South Jordan, UT 84009

ARIZONA NOTICE OF LOCATION
(LODE CLAIM)

NOTICE IS HEREBY GIVEN THAT KENNECOTT EXPLORATION COMPANY, whose mailing address is 4700 Daybreak Parkway, South Jordan, Utah 84009 by its undersigned representative, makes this location of the MF196 Lode Mining Claim, in Santa Cruz County, Arizona.

The general course of the claim is from the North to South, and said claim is within the:

<u>Quarter</u>	<u>Section</u>	<u>Township</u>	<u>Range</u>
SE	10	21S	15E
NE	10	21S	15E

G&SRM, Santa Cruz County, Arizona.


This claim is 1480 feet in length and 583 feet in width. This Notice of Location is posted on the centerline of the claim. The claim runs from the location monument on which this Notice is posted 20 feet in a south direction to the South end line and 1460 feet in a north direction to the North end line. The claim boundaries are marked by six monuments, one at each corner and one at the center of each endline. The location monument on which this Notice is posted is situated within Section 10, Township 21S, Range 15E, G&SRM, Santa Cruz County, Arizona and is approximately 11983 feet West and 22557 feet North from the NE corner of Section 1, Township 22 South, Range 15 East, G&SRM, Santa Cruz County, Arizona.

The undersigned claims the ground as depicted on the map that is attached to a copy of this Notice of Location filed in the office of the County Recorder, Santa Cruz County, Arizona.

The claim has been monumented in accordance with State and Federal law. Corner, end centers and location monuments are posts, 1-1/2" x 1-1/2" x 5' projecting at least 4' above the ground.

Located, dated and posted on the ground the 16 day of November, 2016.

KENNECOTT EXPLORATION COMPANY

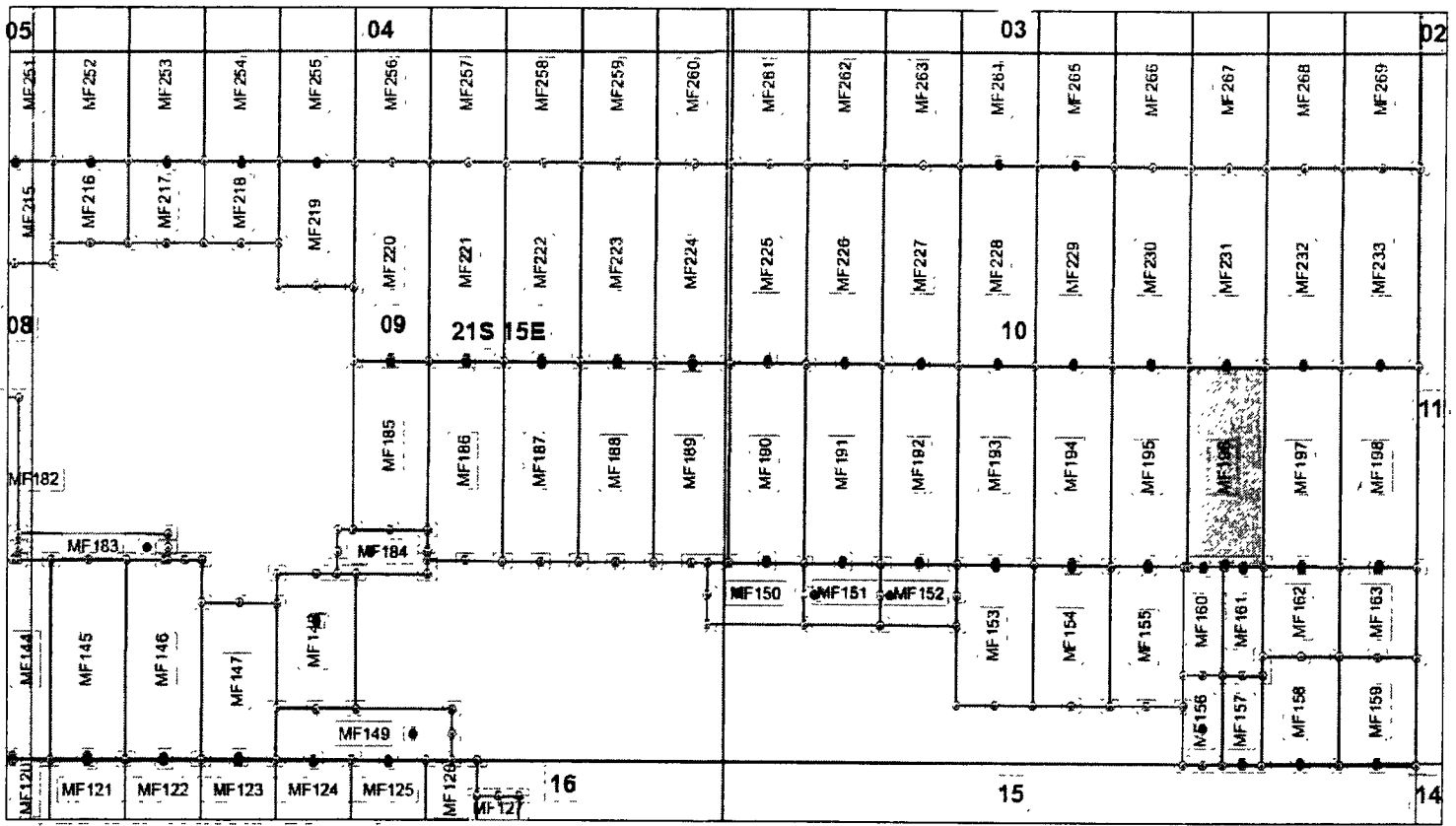


By: Donna J. Fischer, for and in behalf of Kennecott Exploration Company

RECEIVED
BLM AZ STATE OFFICE
2017 JAN 31 11:34
PHOENIX, ARIZONA

AM0441442


Lode Mining Claim Map of the MF196 Lode Claim,
attached to and made a part of the Location Notice



Mansfield Lode Mining Claims
T21S, R15E, G&SRM
Santa Cruz County, Arizona
Located November 16, 2016 - January 6, 2017

Mansfield Claim Block, Arizona Map 4

Claims Filed By:
Kennecott Exploration Company
4700 Daybreak Parkway
South Jordan, UT 84009

Map Scale: 1" = 1,000' 

The Claim is located in: Section 10, Township 21S, Range 15E, G&SRM, Santa Cruz County, Arizona.

TIE: The Location Monument of this claim is approximately 11983 feet West and 22557 feet North from the NE corner of Section 1, T22S, R15E, G&SRM, Santa Cruz County, Arizona. The claim is 1480' long x 583' wide.

Monuments are 1-1/2" x 1-1/2" x 5' wood posts projecting at least four feet above the ground. Location monuments are generally set 20' inside the North or South endline along the center of each claim unless otherwise depicted.

RECEIVED
 BLM AZ STATE OFFICE
 2017 JAN 31 P 1:35
 PHOENIX, ARIZONA

AMC 441442

When recorded return to:
Rio Tinto
Attn: Kennecott Exploration Company – Land Dept.
4700 Daybreak Parkway
South Jordan, UT 84009

ARIZONA NOTICE OF LOCATION
(LODE CLAIM)

NOTICE IS HEREBY GIVEN THAT KENNECOTT EXPLORATION COMPANY, whose mailing address is 4700 Daybreak Parkway, South Jordan, Utah 84009 by its undersigned representative, makes this location of the MF197 Lode Mining Claim, in Santa Cruz County, Arizona.

The general course of the claim is from the North to South, and said claim is within the:

<u>Quarter</u>	<u>Section</u>	<u>Township</u>	<u>Range</u>
SE	10	21S	15E
NE	10	21S	15E

G&SRM, Santa Cruz County, Arizona.


This claim is 1480 feet in length and 583 feet in width. This Notice of Location is posted on the centerline of the claim. The claim runs from the location monument on which this Notice is posted 20 feet in a south direction to the South end line and 1460 feet in a north direction to the North end line. The claim boundaries are marked by six monuments, one at each corner and one at the center of each endline. The location monument on which this Notice is posted is situated within Section 10, Township 21S, Range 15E, G&SRM, Santa Cruz County, Arizona and is approximately 11400 feet West and 22557 feet North from the NE corner of Section 1, Township 22 South, Range 15 East, G&SRM, Santa Cruz County, Arizona.

The undersigned claims the ground as depicted on the map that is attached to a copy of this Notice of Location filed in the office of the County Recorder, Santa Cruz County, Arizona.

The claim has been monumented in accordance with State and Federal law. Corner, end centers and location monuments are posts, 1-1/2" x 1-1/2" x 5' projecting at least 4' above the ground.

Located, dated and posted on the ground the 16 day of November, 2016.

KENNECOTT EXPLORATION COMPANY



By: Donna J. Fischer, for and in behalf of Kennecott Exploration Company

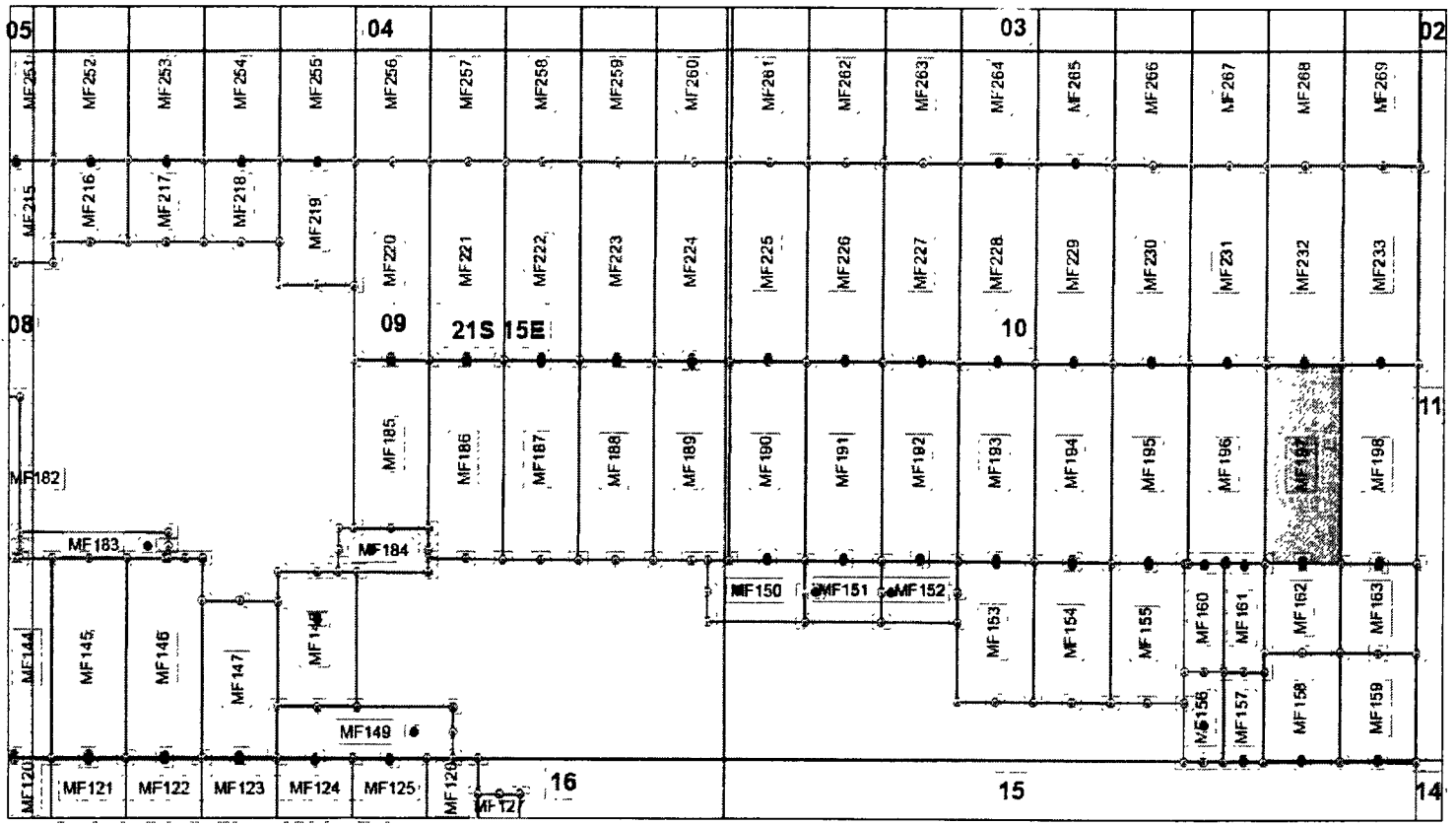
PHOENIX, ARIZONA

2017 JAN 31 P 1:35

RECEIVED
BLM AZ STATE OFFICE

AM0441443

Lode Mining Claim Map of the MF197 Lode Claim,
attached to and made a part of the Location Notice



Mansfield Lode Mining Claims
T21S, R15E, G&SRM
Santa Cruz County, Arizona
Located November 16, 2016 - January 6, 2017

Mansfield Claim Block, Arizona Map 4

Claims Filed By:
Kennecott Exploration Company,
4700 Daybreak Parkway
South Jordan, UT 84009

Map Scale: 1" = 1,000'



AN0441443

The Claim is located in: Section 10, Township 21S, Range 15E, G&SRM, Santa Cruz County, Arizona.

TIE: The Location Monument of this claim is approximately 11400 feet West and 22557 feet North from the NE corner of Section 1, T22S, R15E, G&SRM, Santa Cruz County, Arizona. The claim is 1480' long x 583' wide.

Monuments are 1-1/2" x 1-1/2" x 5' wood posts projecting at least four feet above the ground. Location monuments are generally set 20' inside the North or South endline along the center of each claim unless otherwise depicted.

RECEIVED
 BLM STATE OFFICE
 PHOENIX, ARIZONA
 2016 JAN 31 P 1:35

When recorded return to:
Rio Tinto
Attn: Kennecott Exploration Company – Land Dept.
4700 Daybreak Parkway
South Jordan, UT 84009

ARIZONA NOTICE OF LOCATION
(LODE CLAIM)

NOTICE IS HEREBY GIVEN THAT KENNECOTT EXPLORATION COMPANY, whose mailing address is 4700 Daybreak Parkway, South Jordan, Utah 84009 by its undersigned representative, makes this location of the MF198 Lode Mining Claim, in Santa Cruz County, Arizona.

The general course of the claim is from the North to South, and said claim is within the:

<u>Quarter</u>	<u>Section</u>	<u>Township</u>	<u>Range</u>
SE	10	21S	15E
NE	10	21S	15E

G&SRM, Santa Cruz County, Arizona.


This claim is 1480 feet in length and 583 feet in width. This Notice of Location is posted on the centerline of the claim. The claim runs from the location monument on which this Notice is posted 20 feet in a south direction to the South end line and 1460 feet in a north direction to the North end line. The claim boundaries are marked by six monuments, one at each corner and one at the center of each endline. The location monument on which this Notice is posted is situated within Section 10, Township 21S, Range 15E, G&SRM, Santa Cruz County, Arizona and is approximately 10817 feet West and 22557 feet North from the NE corner of Section 1, Township 22 South, Range 15 East, G&SRM, Santa Cruz County, Arizona.

The undersigned claims the ground as depicted on the map that is attached to a copy of this Notice of Location filed in the office of the County Recorder, Santa Cruz County, Arizona.

The claim has been monumented in accordance with State and Federal law. Corner, end centers and location monuments are posts, 1-1/2" x 1-1/2" x 5' projecting at least 4' above the ground.

Located, dated and posted on the ground the 16 day of November, 2016.

KENNECOTT EXPLORATION COMPANY


By: Donna J. Fischer, for and in behalf of Kennecott Exploration Company

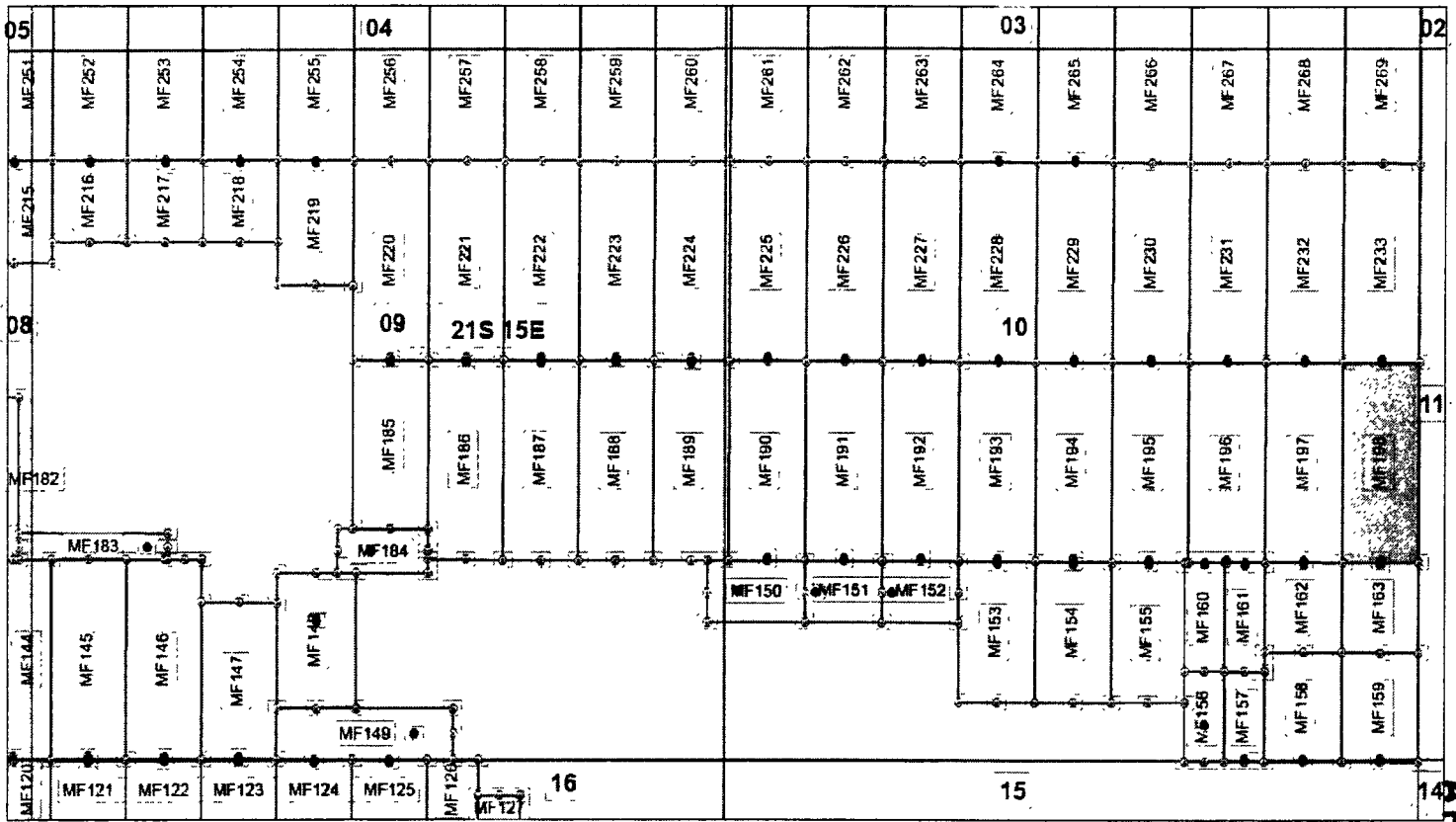
PHOENIX ARIZONA

2017 JAN 31 P 1:35

RECEIVED
BLM AZ STATE OFFICE

AM 0441444


Lode Mining Claim Map of the MF198 Lode Claim,
attached to and made a part of the Location Notice



Mansfield Lode Mining Claims
T21S, R15E, G&SRM
Santa Cruz County, Arizona
Located November 16, 2016 - January 6, 2017

Mansfield Claim Block, Arizona Map 4

Claims Filed By-
Kennecott Exploration Company
4700 Daybreak Parkway
South Jordan, UT 84009

Map Scale: 1" = 1,000' 

The Claim is located in: Section 10, Township 21S, Range 15E, G&SRM, Santa Cruz County, Arizona.

TIE: The Location Monument of this claim is approximately 10817 feet West and 22557 feet North from the NE corner of Section 1, T22S, R15E, G&SRM, Santa Cruz County, Arizona. The claim is 1480' long x 583' wide.

Monuments are 1-1/2" x 1-1/2" x 5' wood posts projecting at least four feet above the ground. Location monuments are generally set 20' inside the North or South endline along the center of each claim unless otherwise depicted.

RECEIVED
BLM AZ STATE OFFICE
2011 JAN 31 P 1:35
PHOENIX, ARIZONA

AMC 41444

When recorded return to:
Rio Tinto
Attn: Kennecott Exploration Company – Land Dept.
4700 Daybreak Parkway
South Jordan, UT 84009

ARIZONA NOTICE OF LOCATION
(LODE CLAIM)

NOTICE IS HEREBY GIVEN THAT KENNECOTT EXPLORATION COMPANY, whose mailing address is 4700 Daybreak Parkway, South Jordan, Utah 84009 by its undersigned representative, makes this location of the MF199 Lode Mining Claim, in Santa Cruz County, Arizona.

The general course of the claim is from the North to South, and said claim is within the:

<u>Quarter</u>	<u>Section</u>	<u>Township</u>	<u>Range</u>
NW	7	21S	15E

G&SRM, Santa Cruz County, Arizona.


This claim is 1480 feet in length and 534 feet in width. This Notice of Location is posted on the centerline of the claim. The claim runs from the location monument on which this Notice is posted 20 feet in a south direction to the South end line and 1460 feet in a north direction to the North end line. The claim boundaries are marked by six monuments, one at each corner and one at the center of each endline. The location monument on which this Notice is posted is situated within Section 7, Township 21S, Range 15E, G&SRM, Santa Cruz County, Arizona and is approximately 30034 feet West and 24037 feet North from the NE corner of Section 1, Township 22 South, Range 15 East, G&SRM, Santa Cruz County, Arizona.

The undersigned claims the ground as depicted on the map that is attached to a copy of this Notice of Location filed in the office of the County Recorder, Santa Cruz County, Arizona.

The claim has been monumented in accordance with State and Federal law. Corner, end centers and location monuments are posts, 1-1/2" x 1-1/2" x 5' projecting at least 4' above the ground.

Located, dated and posted on the ground the 30 day of November, 2016.

KENNECOTT EXPLORATION COMPANY

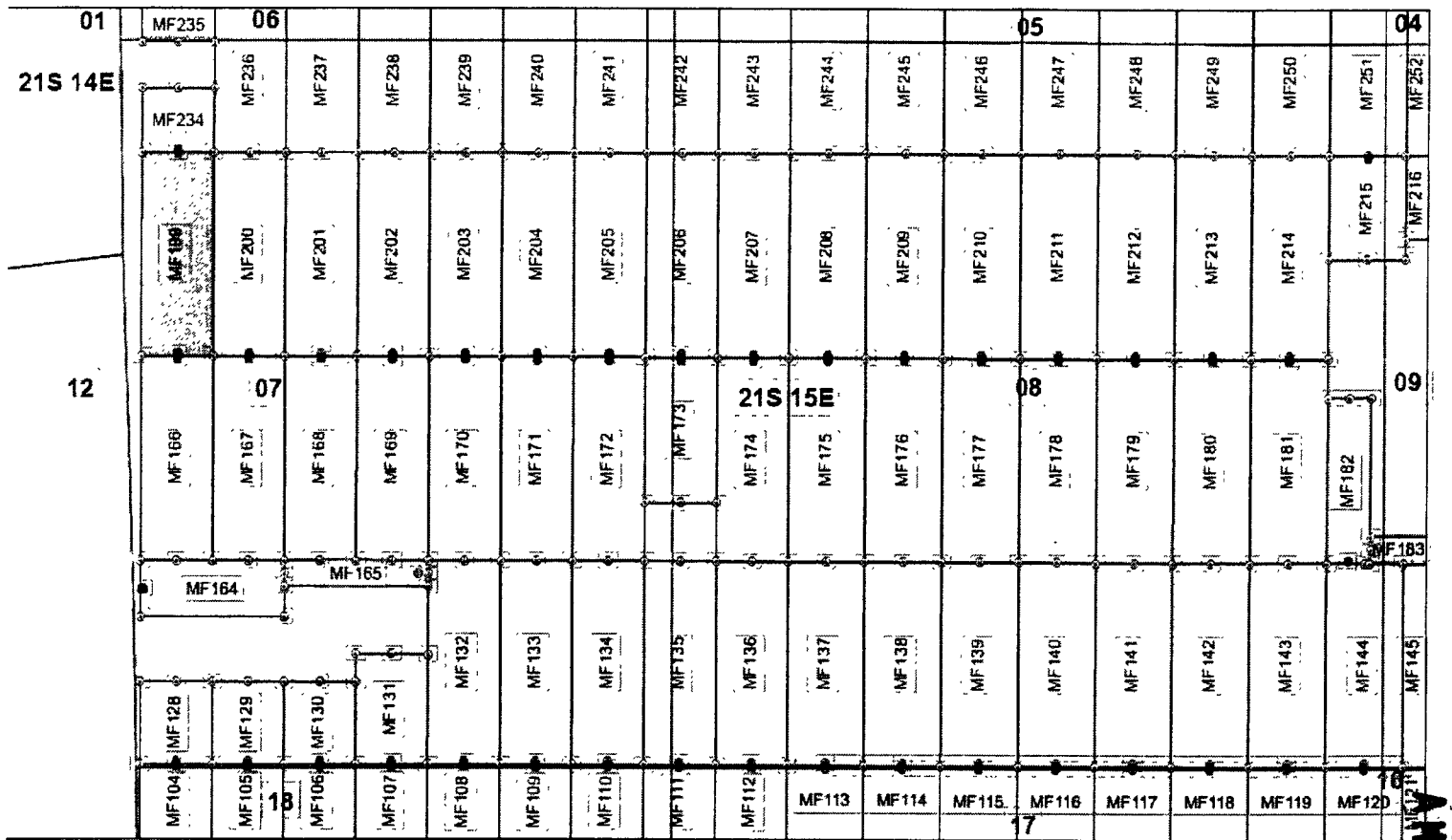


By: Donna J. Fischer, for and in behalf of Kennecott Exploration Company

RECEIVED
BLM AZ STATE OFFICE
2017 JAN 31 P 1:35
PHOENIX, ARIZONA

AMC441445

Lode Mining Claim Map of the MF199 Lode Claim,
attached to and made a part of the Location Notice



Mansfield Lode Mining Claims
T21S, R15E, G&SRM
Santa Cruz County, Arizona
Located November 16, 2016 - January 6, 2017

Mansfield Claim Block, Arizona Map 5

Claims Filed By-
Kennecott Exploration
Company
4700 Daybreak Parkway
South Jordan, UT 84009

Map Scale: 1" = 1,000'



The Claim is located in: Section 7, Township 21S, Range 15E, G&SRM, Santa Cruz County, Arizona.

TIE: The Location Monument of this claim is approximately 30034 feet West and 24037 feet North from the NE corner of Section 1, T22S, R15E, G&SRM, Santa Cruz County, Arizona. The claim is 1480' long x 534' wide.

Monuments are 1-1/2" x 1-1/2" x 5' wood posts projecting at least four feet above the ground. Location monuments are generally set 20' inside the North or South endline along the center of each claim unless otherwise depicted.

RECEIVED
 BLM AZ STATE OFFICE
 2017 JAN 31 P 1:35
 PHOENIX, ARIZONA

When recorded return to:
Rio Tinto
Attn: Kennecott Exploration Company – Land Dept.
4700 Daybreak Parkway
South Jordan, UT 84009

ARIZONA NOTICE OF LOCATION
(LODE CLAIM)

NOTICE IS HEREBY GIVEN THAT KENNECOTT EXPLORATION COMPANY, whose mailing address is 4700 Daybreak Parkway, South Jordan, Utah 84009 by its undersigned representative, makes this location of the MF200 Lode Mining Claim, in Santa Cruz County, Arizona.

The general course of the claim is from the North to South, and said claim is within the:

<u>Quarter</u>	<u>Section</u>	<u>Township</u>	<u>Range</u>
NW	7	21S	15E

G&SRM, Santa Cruz County, Arizona.


This claim is 1480 feet in length and 534 feet in width. This Notice of Location is posted on the centerline of the claim. The claim runs from the location monument on which this Notice is posted 20 feet in a south direction to the South end line and 1460 feet in a north direction to the North end line. The claim boundaries are marked by six monuments, one at each corner and one at the center of each endline. The location monument on which this Notice is posted is situated within Section 7, Township 21S, Range 15E, G&SRM, Santa Cruz County, Arizona and is approximately 29500 feet West and 24037 feet North from the NE corner of Section 1, Township 22 South, Range 15 East, G&SRM, Santa Cruz County, Arizona.

The undersigned claims the ground as depicted on the map that is attached to a copy of this Notice of Location filed in the office of the County Recorder, Santa Cruz County, Arizona.

The claim has been monumented in accordance with State and Federal law. Corner, end centers and location monuments are posts, 1-1/2" x 1-1/2" x 5' projecting at least 4' above the ground.

Located, dated and posted on the ground the 30 day of November, 2016.

KENNECOTT EXPLORATION COMPANY


By: Donna J. Fischer, for and in behalf of Kennecott Exploration Company

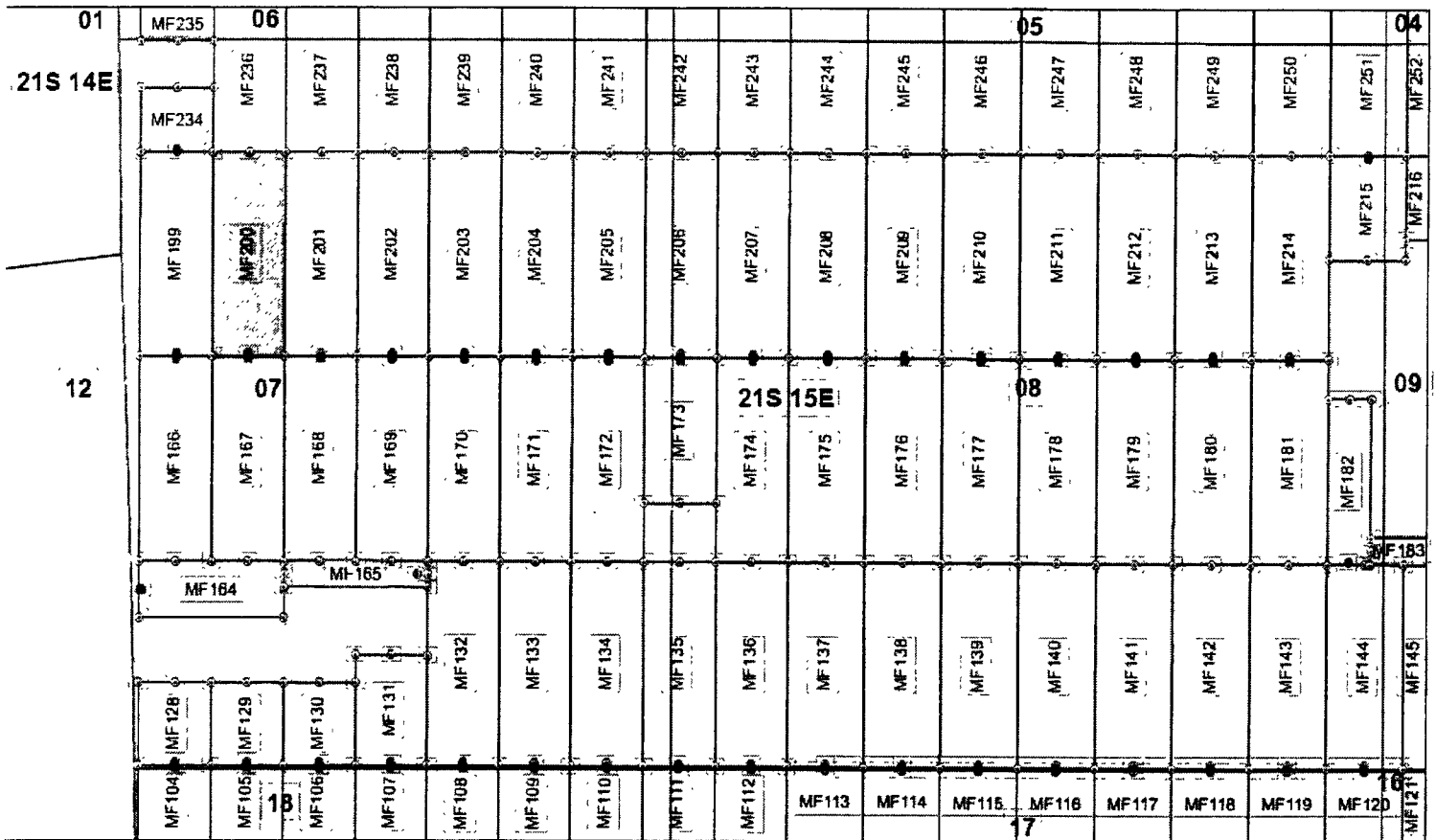
PHOENIX, ARIZONA

2017 JAN 31 P 1:35

RECEIVED
BLM AZ STATE OFFICE

AM041446

Lode Mining Claim Map of the MF200 Lode Claim,
attached to and made a part of the Location Notice



Mansfield Lode Mining Claims
T21S, R15E, G&SRM
Santa Cruz County, Arizona
Located November 16, 2016 - January 6, 2017

Mansfield Claim Block, Arizona Map 5

Claims Filed By-
Kennecott Exploration
Company
4700 Daybreak Parkway
South Jordan, UT 84009

Map Scale: 1" = 1,000'



The Claim is located in: Section 7, Township 21S, Range 15E, G&SRM, Santa Cruz County, Arizona.

TIE: The Location Monument of this claim is approximately 29500 feet West and 24037 feet North from the NE corner of Section 1, T22S, R15E, G&SRM, Santa Cruz County, Arizona. The claim is 1480' long x 534' wide.

Monuments are 1-1/2" x 1-1/2" x 5' wood posts projecting at least four feet above the ground. Location monuments are generally set 20' inside the North or South endline along the center of each claim unless otherwise depicted.

RECEIVED
 BLM ARIZONA STATE OFFICE
 PHOENIX, ARIZONA
 2017 JAN 31 P 1:35

When recorded return to:
Rio Tinto
Attn: Kennecott Exploration Company – Land Dept.
4700 Daybreak Parkway
South Jordan, UT 84009

ARIZONA NOTICE OF LOCATION
(LODE CLAIM)

NOTICE IS HEREBY GIVEN THAT KENNECOTT EXPLORATION COMPANY, whose mailing address is 4700 Daybreak Parkway, South Jordan, Utah 84009 by its undersigned representative, makes this location of the MF201 Lode Mining Claim, in Santa Cruz County, Arizona.

The general course of the claim is from the North to South, and said claim is within the:

<u>Quarter</u>	<u>Section</u>	<u>Township</u>	<u>Range</u>
NE	7	21S	15E
NW	7	21S	15E

G&SRM, Santa Cruz County, Arizona.


This claim is 1480 feet in length and 534 feet in width. This Notice of Location is posted on the centerline of the claim. The claim runs from the location monument on which this Notice is posted 20 feet in a south direction to the South end line and 1460 feet in a north direction to the North end line. The claim boundaries are marked by six monuments, one at each corner and one at the center of each endline. The location monument on which this Notice is posted is situated within Section 7, Township 21S, Range 15E, G&SRM, Santa Cruz County, Arizona and is approximately 28965 feet West and 24037 feet North from the NE corner of Section 1, Township 22 South, Range 15 East, G&SRM, Santa Cruz County, Arizona.

The undersigned claims the ground as depicted on the map that is attached to a copy of this Notice of Location filed in the office of the County Recorder, Santa Cruz County, Arizona.

The claim has been monumented in accordance with State and Federal law. Corner, end centers and location monuments are posts, 1-1/2" x 1-1/2" x 5' projecting at least 4' above the ground.

Located, dated and posted on the ground the 30 day of November, 2016.

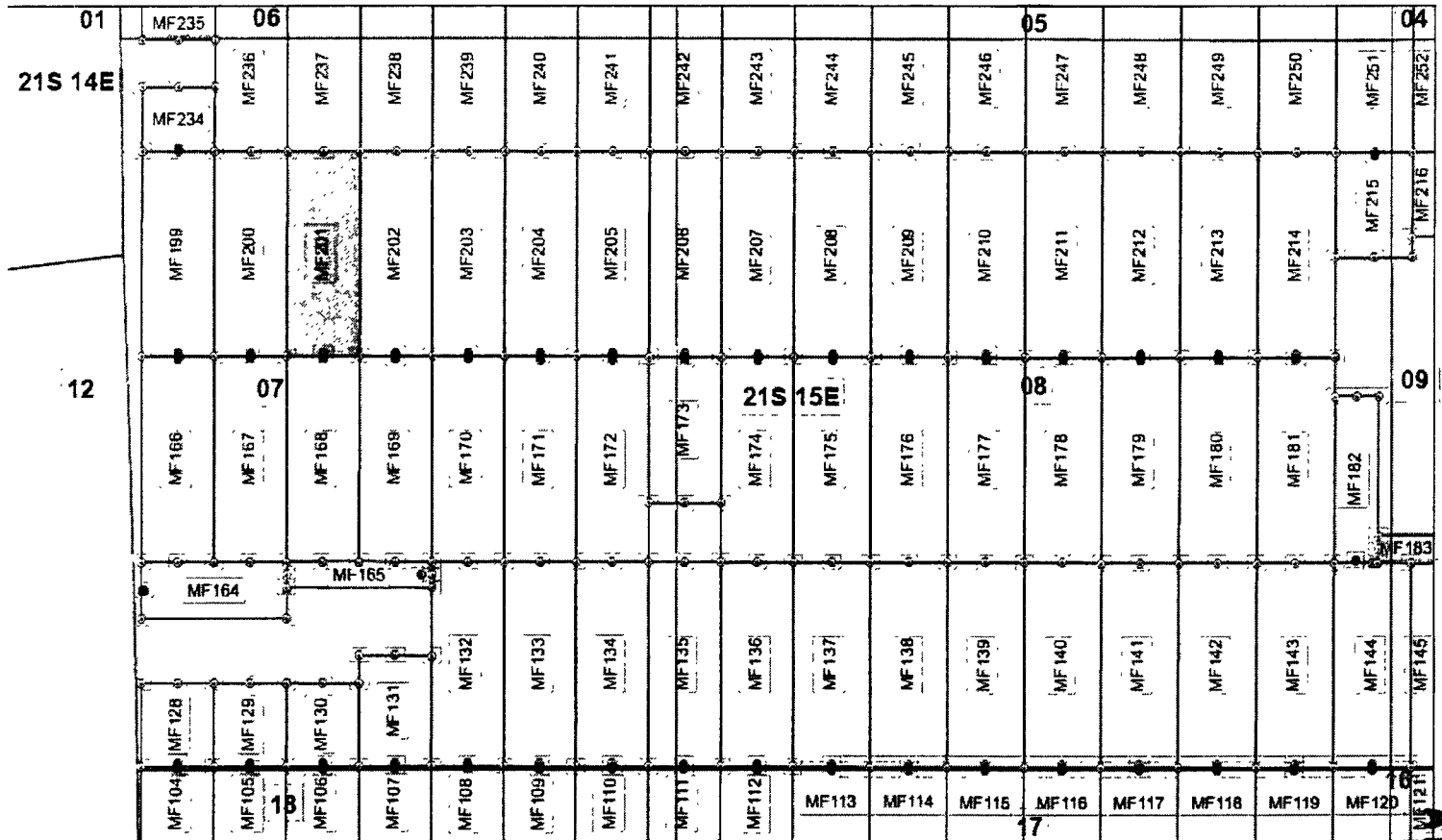
KENNECOTT EXPLORATION COMPANY


By: Donna J. Fischer, for and in behalf of Kennecott Exploration Company

RECEIVED
BLM AZ STATE OFFICE
2011 JAN 31 P 1:35
PHOENIX, ARIZONA

AM04414471

Lode Mining Claim Map of the MF201 Lode Claim,
attached to and made a part of the Location Notice



Mansfield Lode Mining Claims
T21S, R15E, G&SRM
Santa Cruz County, Arizona
Located November 16, 2016 - January 6, 2017

Mansfield Claim Block, Arizona Map 5

Claims Filed By-
Kennecott Exploration
Company
4700 Daybreak Parkway
South Jordan, UT 84009

Map Scale: 1" = 1,000'



The Claim is located in: Section 7, Township 21S, Range 15E, G&SRM, Santa Cruz County, Arizona.

TIE: The Location Monument of this claim is approximately 28965 feet West and 24037 feet North from the NE corner of Section 1, T22S, R15E, G&SRM, Santa Cruz County, Arizona. The claim is 180' long x 54' wide.

Monuments are 1-1/2" x 1-1/2" x 5' wood posts projecting at least four feet above the ground. Section monuments are generally set 20' inside the North or South endline along the center of each claim, unless otherwise depicted.

RECEIVED
 BLM ARIZONA STATE OFFICE
 PHOENIX ARIZONA
 2017 JUN 21 P 1:35

When recorded return to:
Rio Tinto
Attn: Kennecott Exploration Company – Land Dept.
4700 Daybreak Parkway
South Jordan, UT 84009

ARIZONA NOTICE OF LOCATION
(LODE CLAIM)

NOTICE IS HEREBY GIVEN THAT KENNECOTT EXPLORATION COMPANY, whose mailing address is 4700 Daybreak Parkway, South Jordan, Utah 84009 by its undersigned representative, makes this location of the MF202 Lode Mining Claim, in Santa Cruz County, Arizona.

The general course of the claim is from the North to South, and said claim is within the:

<u>Quarter</u>	<u>Section</u>	<u>Township</u>	<u>Range</u>
NE	7	21S	15E

G&SRM, Santa Cruz County, Arizona.


This claim is 1480 feet in length and 534 feet in width. This Notice of Location is posted on the centerline of the claim. The claim runs from the location monument on which this Notice is posted 20 feet in a south direction to the South end line and 1460 feet in a north direction to the North end line. The claim boundaries are marked by six monuments, one at each corner and one at the center of each endline. The location monument on which this Notice is posted is situated within Section 7, Township 21S, Range 15E, G&SRM, Santa Cruz County, Arizona and is approximately 28431 feet West and 24037 feet North from the NE corner of Section 1, Township 22 South, Range 15 East, G&SRM, Santa Cruz County, Arizona.

The undersigned claims the ground as depicted on the map that is attached to a copy of this Notice of Location filed in the office of the County Recorder, Santa Cruz County, Arizona.

The claim has been monumented in accordance with State and Federal law. Corner, end centers and location monuments are posts, 1-1/2" x 1-1/2" x 5' projecting at least 4' above the ground.

Located, dated and posted on the ground the 30 day of November, 2016.

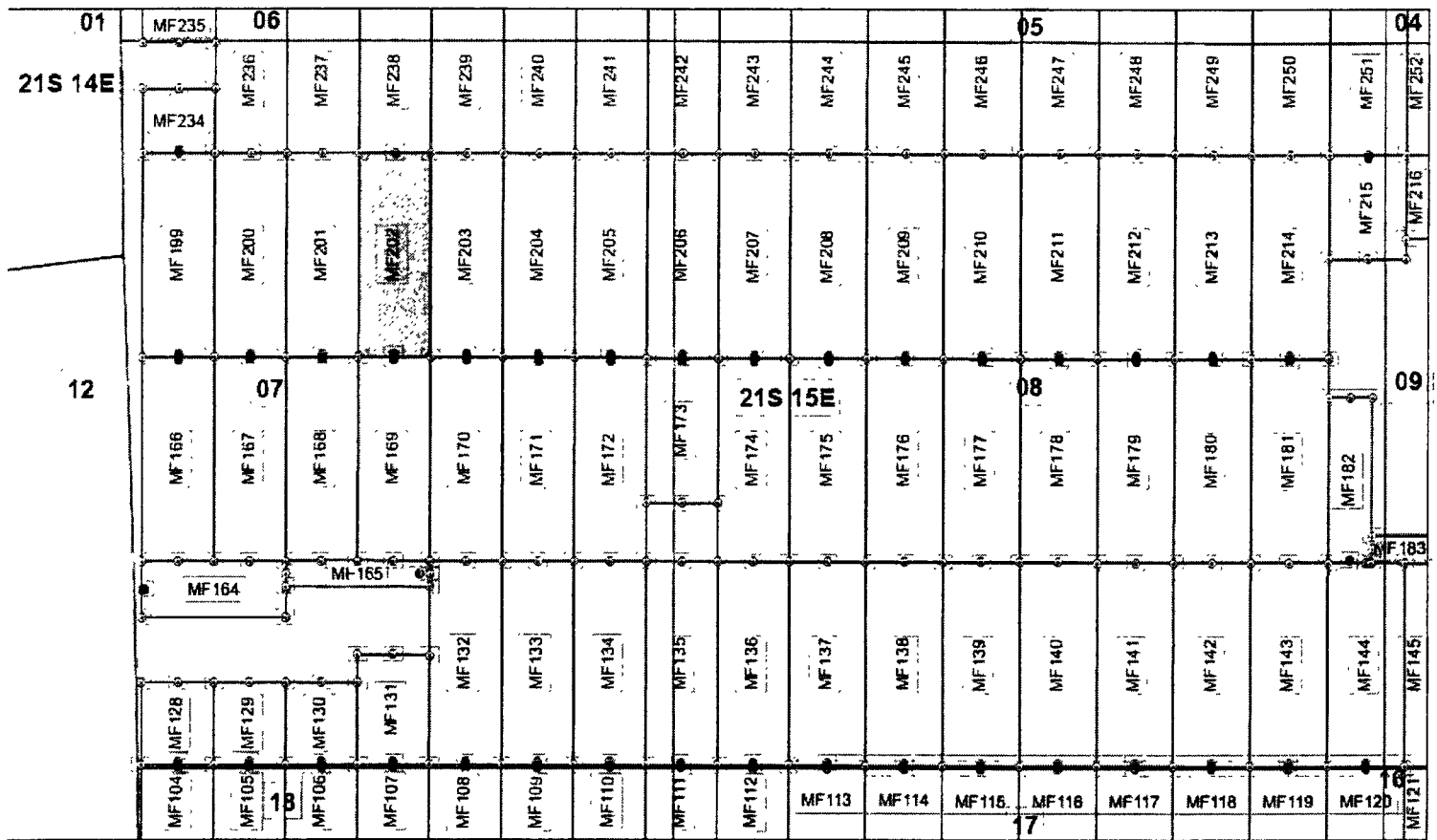
KENNECOTT EXPLORATION COMPANY


By: Donna J. Fischer, for and in behalf of Kennecott Exploration Company

RECEIVED
BLM AZ STATE OFFICE
2017 JAN 3 P 1:36
PHOENIX, ARIZONA

AMC441448

Lode Mining Claim Map of the MF202 Lode Claim,
attached to and made a part of the Location Notice



Mansfield Lode Mining Claims
T21S, R15E, G&SRM
Santa Cruz County, Arizona
Located November 16, 2016 - January 6, 2017

Mansfield Claim Block, Arizona Map 5

Claims Filed By-
Kennecott Exploration
Company
4700 Daybreak Parkway
South Jordan, UT 84009

Map Scale: 1" = 1,000'



The Claim is located in: Section 7, Township 21S, Range 15E, G&SRM, Santa Cruz County, Arizona.

TIE: The Location Monument of this claim is approximately 28431 feet West and 2403 feet North of the NE corner of Section 1, T22S, R15E, G&SRM, Santa Cruz County, Arizona. The claim is 1488' long x 533' wide.

Monuments are 1-1/2" x 1-1/2" x 5' wood posts projecting at least four feet above the ground. Location monuments are generally set 20' inside the North or South endline along the center of each claim unless otherwise depicted.

RECEIVED
 BLM AZ STATE OFFICE
 2017 JAN 31 9:36
 PHOENIX, ARIZONA
 80441448

When recorded return to:
Rio Tinto
Attn: Kennecott Exploration Company – Land Dept.
4700 Daybreak Parkway
South Jordan, UT 84009

ARIZONA NOTICE OF LOCATION
(LODE CLAIM)

NOTICE IS HEREBY GIVEN THAT KENNECOTT EXPLORATION COMPANY, whose mailing address is 4700 Daybreak Parkway, South Jordan, Utah 84009 by its undersigned representative, makes this location of the MF203 Lode Mining Claim, in Santa Cruz County, Arizona.

The general course of the claim is from the North to South, and said claim is within the:

<u>Quarter</u>	<u>Section</u>	<u>Township</u>	<u>Range</u>
NE	7	21S	15E

G&SRM, Santa Cruz County, Arizona.


This claim is 1480 feet in length and 534 feet in width. This Notice of Location is posted on the centerline of the claim. The claim runs from the location monument on which this Notice is posted 20 feet in a south direction to the South end line and 1460 feet in a north direction to the North end line. The claim boundaries are marked by six monuments, one at each corner and one at the center of each endline. The location monument on which this Notice is posted is situated within Section 7, Township 21S, Range 15E, G&SRM, Santa Cruz County, Arizona and is approximately 27896 feet West and 24037 feet North from the NE corner of Section 1, Township 22 South, Range 15 East, G&SRM, Santa Cruz County, Arizona.

The undersigned claims the ground as depicted on the map that is attached to a copy of this Notice of Location filed in the office of the County Recorder, Santa Cruz County, Arizona.

The claim has been monumented in accordance with State and Federal law. Corner, end centers and location monuments are posts, 1-1/2" x 1-1/2" x 5' projecting at least 4' above the ground.

Located, dated and posted on the ground the 29 day of November, 2016.

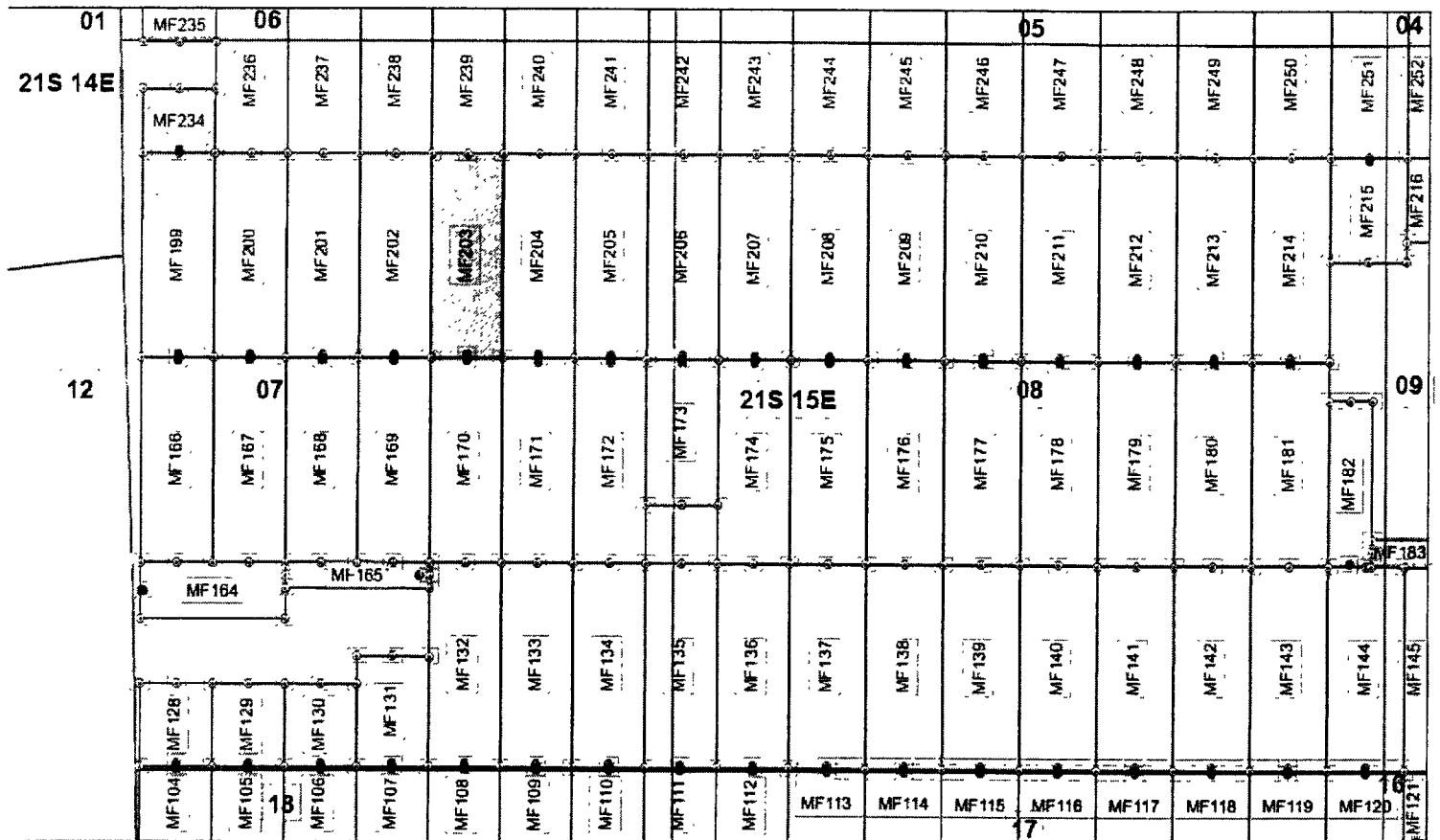
KENNECOTT EXPLORATION COMPANY


By: Donna J. Fischer, for and in behalf of Kennecott Exploration Company

RECEIVED
BLM AZ STATE OFFICE
2017 JAN 31 PM 1:36
PHOENIX, ARIZONA

AMG 441449

Lode Mining Claim Map of the MF203 Lode Claim,
attached to and made a part of the Location Notice



Mansfield Lode Mining Claims
T21S, R15E, G&SRM
Santa Cruz County, Arizona
Located November 16, 2016 - January 6, 2017.

Mansfield Claim Block, Arizona Map 51

Claims Filed By-
Kennecott Exploration
Company
4700 Daybreak Parkway
South Jordan, UT 84009

Map Scale: 1" = 1,000'



The Claim is located in: Section 7, Township 21S, Range 15E, G&SRM, Santa Cruz County, Arizona.

TIE: The Location Monument of this claim is approximately 27896 feet West and 24037 feet North from the NE corner of Section 1, T22S, R15E, G&SRM, Santa Cruz County, Arizona. The claim is 1480' long x 534' wide.

Monuments are 1-1/2" x 1-1/2" x 5' wood posts projecting at least four feet above the ground. Location monuments are generally set 20' inside the North or South endline along the center of each claim unless otherwise depicted.

RECEIVED
 BLM STATE OFFICE
 2017 JAN 31 P 1:36
 PHOENIX, ARIZONA

b h h h o w

When recorded return to:
Rio Tinto
Attn: Kennecott Exploration Company – Land Dept.
4700 Daybreak Parkway
South Jordan, UT 84009

ARIZONA NOTICE OF LOCATION
(LODE CLAIM)

NOTICE IS HEREBY GIVEN THAT KENNECOTT EXPLORATION COMPANY, whose mailing address is 4700 Daybreak Parkway, South Jordan, Utah 84009 by its undersigned representative, makes this location of the MF204 Lode Mining Claim, in Santa Cruz County, Arizona.

The general course of the claim is from the North to South, and said claim is within the:

<u>Quarter</u>	<u>Section</u>	<u>Township</u>	<u>Range</u>
NE	7	21S	15E

G&SRM, Santa Cruz County, Arizona.


This claim is 1480 feet in length and 534 feet in width. This Notice of Location is posted on the centerline of the claim. The claim runs from the location monument on which this Notice is posted 20 feet in a south direction to the South end line and 1460 feet in a north direction to the North end line. The claim boundaries are marked by six monuments, one at each corner and one at the center of each endline. The location monument on which this Notice is posted is situated within Section 7, Township 21S, Range 15E, G&SRM, Santa Cruz County, Arizona and is approximately 27362 feet West and 24037 feet North from the NE corner of Section 1, Township 22 South, Range 15 East, G&SRM, Santa Cruz County, Arizona.

The undersigned claims the ground as depicted on the map that is attached to a copy of this Notice of Location filed in the office of the County Recorder, Santa Cruz County, Arizona.

The claim has been monumented in accordance with State and Federal law. Corner, end centers and location monuments are posts, 1-1/2" x 1-1/2" x 5' projecting at least 4' above the ground.

Located, dated and posted on the ground the 29 day of November, 2016.

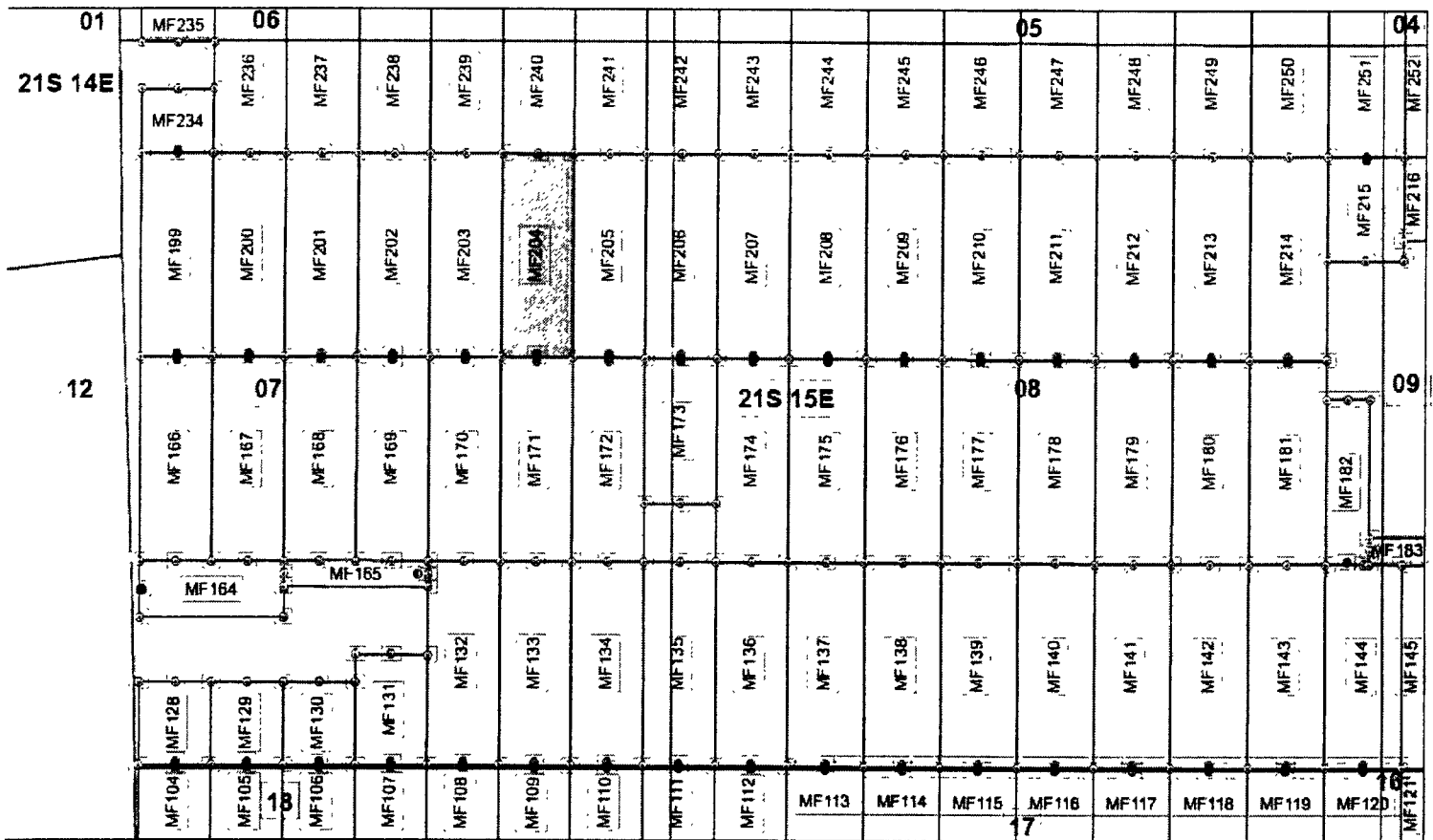
KENNECOTT EXPLORATION COMPANY


By: Donna J. Fischer, for and in behalf of Kennecott Exploration Company

RECEIVED
BLM AZ STATE OFFICE
2017 JAN 31 P 1:36
PHOENIX, ARIZONA

AMC441480

Lode Mining Claim Map of the MF204 Lode Claim,
attached to and made a part of the Location Notice



Mansfield Lode Mining Claims
T21S, R15E, G&SRM
Santa Cruz County, Arizona
Located November 16, 2016 - January 6, 2017

Mansfield Claim Block, Arizona Map 5

Claims Filed By-
Kennecott Exploration
Company
4700 Daybreak Parkway
South Jordan, UT 84009

Map Scale: 1" = 1,000'



The Claim is located in: Section 7, Township 21S, Range 15E, G&SRM, Santa Cruz County, Arizona.

TIE: The Location Monument of this claim is approximately 27362 feet West and 24037 feet North from the NE corner of Section 1, T22S, R15E, G&SRM, Santa Cruz County, Arizona. The claim is 1480' long x 534' wide.

Monuments are 1-1/2" x 1-1/2" x 5' wood posts projecting at least four feet above the ground. Location monuments are generally set 20' inside the North or South endline along the center of each claim unless otherwise depicted.

RECEIVED
BLM AZ STATE OFFICE
2017 JAN 31 P 1:36
PHOENIX, ARIZONA

AM0441450

When recorded return to:
Rio Tinto
Attn: Kennecott Exploration Company – Land Dept.
4700 Daybreak Parkway
South Jordan, UT 84009

ARIZONA NOTICE OF LOCATION
(LODE CLAIM)

NOTICE IS HEREBY GIVEN THAT KENNECOTT EXPLORATION COMPANY, whose mailing address is 4700 Daybreak Parkway, South Jordan, Utah 84009 by its undersigned representative, makes this location of the MF205 Lode Mining Claim, in Santa Cruz County, Arizona.

The general course of the claim is from the North to South, and said claim is within the:

<u>Quarter</u>	<u>Section</u>	<u>Township</u>	<u>Range</u>
NE	7	21S	15E

G&SRM, Santa Cruz County, Arizona.


This claim is 1480 feet in length and 534 feet in width. This Notice of Location is posted on the centerline of the claim. The claim runs from the location monument on which this Notice is posted 20 feet in a south direction to the South end line and 1460 feet in a north direction to the North end line. The claim boundaries are marked by six monuments, one at each corner and one at the center of each endline. The location monument on which this Notice is posted is situated within Section 7, Township 21S, Range 15E, G&SRM, Santa Cruz County, Arizona and is approximately 26828 feet West and 24037 feet North from the NE corner of Section 1, Township 22 South, Range 15 East, G&SRM, Santa Cruz County, Arizona.

The undersigned claims the ground as depicted on the map that is attached to a copy of this Notice of Location filed in the office of the County Recorder, Santa Cruz County, Arizona.

The claim has been monumented in accordance with State and Federal law. Corner, end centers and location monuments are posts, 1-1/2" x 1-1/2" x 5' projecting at least 4' above the ground.

Located, dated and posted on the ground the 29 day of November, 2016.

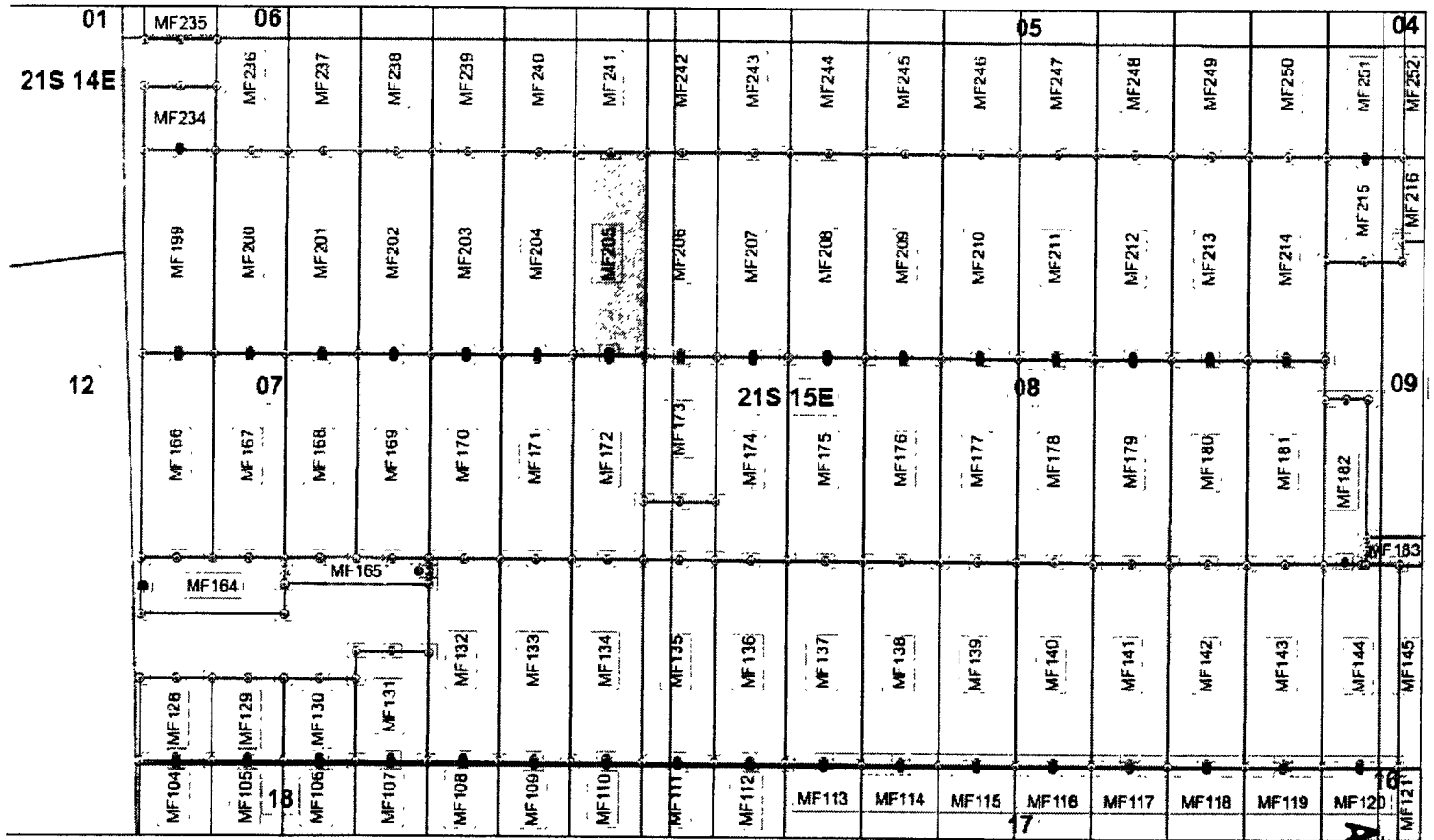
KENNECOTT EXPLORATION COMPANY


By: Donna J. Fischer, for and in behalf of Kennecott Exploration Company

RECEIVED
BLMAZ STATE OFFICE
2017 JAN 31 P 1:36
PHOENIX, ARIZONA

AM04414811

Lode Mining Claim Map of the MF205 Lode Claim,
attached to and made a part of the Location Notice



Mansfield Lode Mining Claims
T21S, R15E, G&SRM
Santa Cruz County, Arizona
Located November 16, 2016 - January 6, 2017

Mansfield Claim Block, Arizona Map 5

Claims Filed By-
Kennecott Exploration
Company
4700 Daybreak Parkway
South Jordan, UT 84009

Map Scale: 1" = 1,000'



The Claim is located in: Section 7, Township 21S, Range 15E, G&SRM, Santa Cruz County, Arizona.

TIE: The Location Monument of this claim is approximately 26828 feet West and 24037 feet North from the NE corner of Section 1, T22S, R15E, G&SRM, Santa Cruz County, Arizona. The claim is 1480' long x 534' wide.

Monuments are 1-1/2" x 1-1/2" x 5' wood posts projecting at least four feet above the ground. Location monuments are generally set 20' inside the North or South endline along the center line of each claim unless otherwise depicted.

RECEIVED
 BLM ARIZONA STATE OFFICE
 PHOENIX, ARIZONA
 2018 JAN 31 P 1:36

When recorded return to:
Rio Tinto
Attn: Kennecott Exploration Company – Land Dept.
4700 Daybreak Parkway
South Jordan, UT 84009

ARIZONA NOTICE OF LOCATION
(LODE CLAIM)

NOTICE IS HEREBY GIVEN THAT KENNECOTT EXPLORATION COMPANY, whose mailing address is 4700 Daybreak Parkway, South Jordan, Utah 84009 by its undersigned representative, makes this location of the MF206 Lode Mining Claim, in Santa Cruz County, Arizona.

The general course of the claim is from the North to South, and said claim is within the:

<u>Quarter</u>	<u>Section</u>	<u>Township</u>	<u>Range</u>
NW	8	21S	15E
NE	7	21S	15E

G&SRM, Santa Cruz County, Arizona.


This claim is 1480 feet in length and 534 feet in width. This Notice of Location is posted on the centerline of the claim. The claim runs from the location monument on which this Notice is posted 20 feet in a south direction to the South end line and 1460 feet in a north direction to the North end line. The claim boundaries are marked by six monuments, one at each corner and one at the center of each endline. The location monument on which this Notice is posted is situated within Section 8, Township 21S, Range 15E, G&SRM, Santa Cruz County, Arizona and is approximately 26293 feet West and 24037 feet North from the NE corner of Section 1, Township 22 South, Range 15 East, G&SRM, Santa Cruz County, Arizona.

The undersigned claims the ground as depicted on the map that is attached to a copy of this Notice of Location filed in the office of the County Recorder, Santa Cruz County, Arizona.

The claim has been monumented in accordance with State and Federal law. Corner, end centers and location monuments are posts, 1-1/2" x 1-1/2" x 5' projecting at least 4' above the ground.

Located, dated and posted on the ground the 29 day of November, 2016.

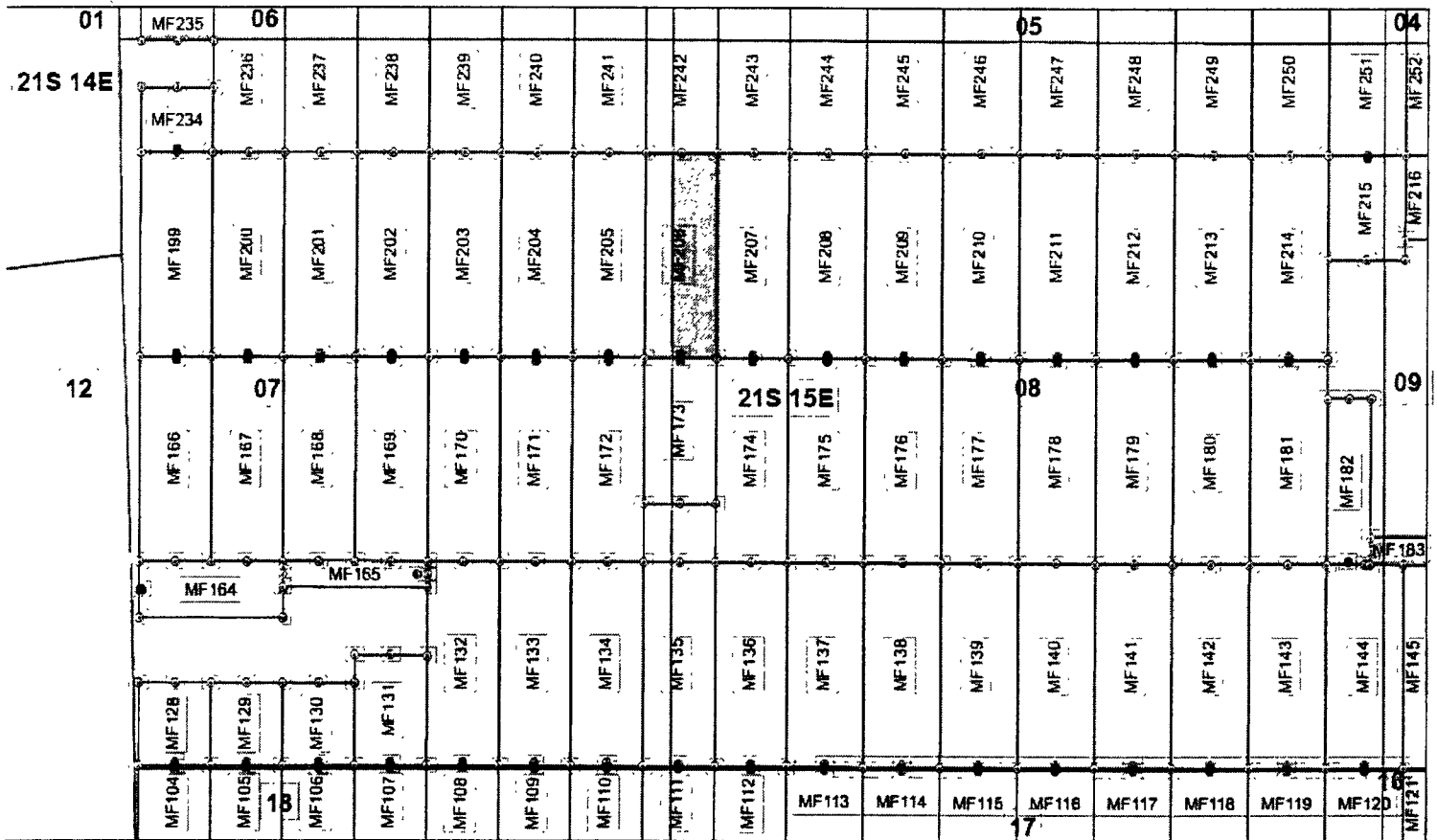
KENNECOTT EXPLORATION COMPANY


By: Donna J. Fischer, for and in behalf of Kennecott Exploration Company

RECEIVED
BLM AZ STATE OFFICE
2017 JAN 31 P 1:36
PHOENIX, ARIZONA

AN0441452

Lode Mining Claim Map of the MF206 Lode Claim,
attached to and made a part of the Location Notice



Mansfield Lode Mining Claims
T21S, R15E, G&SRM
Santa Cruz County, Arizona
Located November 16, 2016 - January 6, 2017.

Mansfield Claim Block, Arizona Map 6

Claims Filed By-
Kennecott Exploration
Company
4700 Daybreak Parkway
South Jordan, UT 84009

Map Scale: 1" = 1,000'



AM0441452

The Claim is located in: Section 8, Township 21S, Range 15E, G&SRM, Santa Cruz County, Arizona.

TIE: The Location Monument of this claim is approximately 26293 feet West and 24037 feet North from the NE corner of Section 1, T22S, R15E, G&SRM, Santa Cruz County, Arizona. The claim is 1480' long x 534' wide.

Monuments are 1-1/2" x 1-1/2" x 5' wood posts projecting at least four feet above the ground. Location monuments are generally set 20' inside the North or South endline along the center of each claim, unless otherwise depicted.

RECEIVED
 BLM ARIZONA STATE OFFICE
 2017 JAN 31 P 1:36
 PHOENIX, ARIZONA

When recorded return to:
Rio Tinto
Attn: Kennecott Exploration Company – Land Dept.
4700 Daybreak Parkway
South Jordan, UT 84009

ARIZONA NOTICE OF LOCATION
(LODE CLAIM)

NOTICE IS HEREBY GIVEN THAT KENNECOTT EXPLORATION COMPANY, whose mailing address is 4700 Daybreak Parkway, South Jordan, Utah 84009 by its undersigned representative, makes this location of the MF207 Lode Mining Claim, in Santa Cruz County, Arizona.

The general course of the claim is from the North to South, and said claim is within the:

<u>Quarter</u>	<u>Section</u>	<u>Township</u>	<u>Range</u>
NW	8	21S	15E

G&SRM, Santa Cruz County, Arizona.

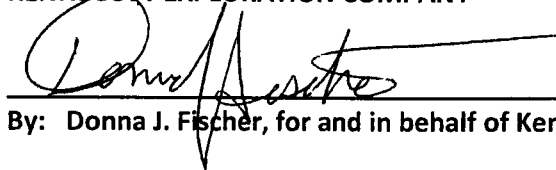
This claim is 1480 feet in length and 534 feet in width. This Notice of Location is posted on the centerline of the claim. The claim runs from the location monument on which this Notice is posted 20 feet in a south direction to the South end line and 1460 feet in a north direction to the North end line. The claim boundaries are marked by six monuments, one at each corner and one at the center of each endline. The location monument on which this Notice is posted is situated within Section 8, Township 21S, Range 15E, G&SRM, Santa Cruz County, Arizona and is approximately 25758 feet West and 24037 feet North from the NE corner of Section 1, Township 22 South, Range 15 East, G&SRM, Santa Cruz County, Arizona.

The undersigned claims the ground as depicted on the map that is attached to a copy of this Notice of Location filed in the office of the County Recorder, Santa Cruz County, Arizona.

The claim has been monumented in accordance with State and Federal law. Corner, end centers and location monuments are posts, 1-1/2" x 1-1/2" x 5' projecting at least 4' above the ground.

Located, dated and posted on the ground the 29 day of November, 2016.

KENNECOTT EXPLORATION COMPANY


By: Donna J. Fischer, for and in behalf of Kennecott Exploration Company

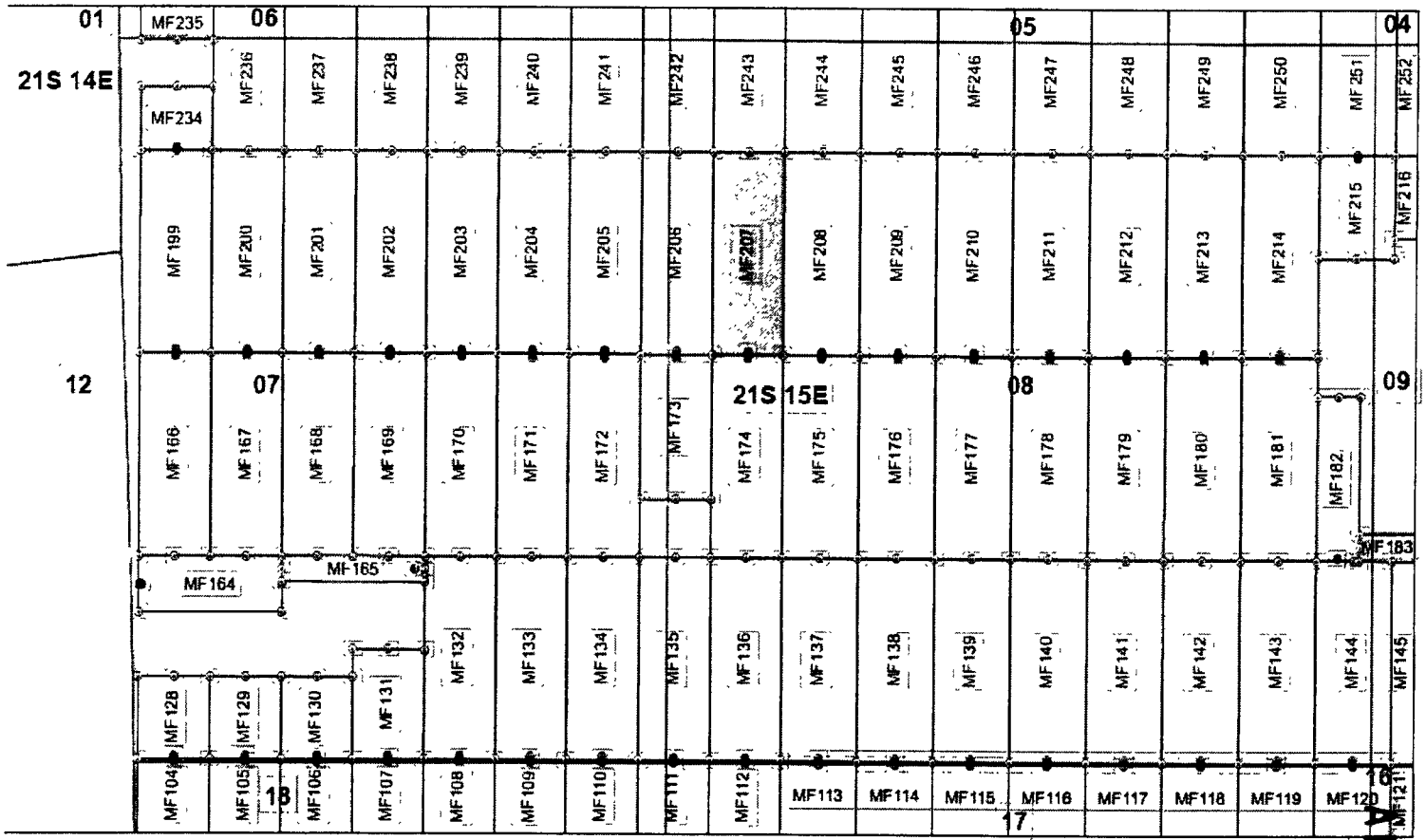
PHOENIX, ARIZONA

2011 JAN 31 PM 1:36

RECEIVED
BLM AZ STATE OFFICE

AMC441483

Lode Mining Claim Map of the MF207 Lode Claim,
attached to and made a part of the Location Notice



Mansfield Lode Mining Claims
T21S, R15E, G&SRM
Santa Cruz County, Arizona
Located November 16, 2016 - January 6, 2017

Mansfield Claim Block, Arizona Map 5

Claims Filed By-
Kennecott Exploration
Company
4700 Daybreak Parkway
South Jordan, UT 84009

Map Scale: 1" = 1,000'



The Claim is located in: Section 8, Township 21S, Range 15E, G&SRM, Santa Cruz County, Arizona.

TIE: The Location Monument of this claim is approximately 25758 feet West and 24037 feet North from the NE corner of Section 1, T22S, R15E, G&SRM, Santa Cruz County, Arizona. The claim is 1480' long x 534' wide.

Monuments are 1-1/2" x 1-1/2" x 5' wood posts projecting at least four feet above the ground. Location monuments are generally set 20' inside the North or South endline along the center of each claim unless otherwise depicted.

RECEIVED
 PHOENIX, ARIZONA
 2017 JAN 31 P 1:37
 ARIZONA STATE OFFICE

When recorded return to:
Rio Tinto
Attn: Kennecott Exploration Company – Land Dept.
4700 Daybreak Parkway
South Jordan, UT 84009

ARIZONA NOTICE OF LOCATION
(LODE CLAIM)

NOTICE IS HEREBY GIVEN THAT KENNECOTT EXPLORATION COMPANY, whose mailing address is 4700 Daybreak Parkway, South Jordan, Utah 84009 by its undersigned representative, makes this location of the MF208 Lode Mining Claim, in Santa Cruz County, Arizona.

The general course of the claim is from the North to South, and said claim is within the:

<u>Quarter</u>	<u>Section</u>	<u>Township</u>	<u>Range</u>
NW	8	21S	15E

G&SRM, Santa Cruz County, Arizona.


This claim is 1480 feet in length and 572 feet in width. This Notice of Location is posted on the centerline of the claim. The claim runs from the location monument on which this Notice is posted 20 feet in a south direction to the South end line and 1460 feet in a north direction to the North end line. The claim boundaries are marked by six monuments, one at each corner and one at the center of each endline. The location monument on which this Notice is posted is situated within Section 8, Township 21S, Range 15E, G&SRM, Santa Cruz County, Arizona and is approximately 25205 feet West and 24037 feet North from the NE corner of Section 1, Township 22 South, Range 15 East, G&SRM, Santa Cruz County, Arizona.

The undersigned claims the ground as depicted on the map that is attached to a copy of this Notice of Location filed in the office of the County Recorder, Santa Cruz County, Arizona.

The claim has been monumented in accordance with State and Federal law. Corner, end centers and location monuments are posts, 1-1/2" x 1-1/2" x 5' projecting at least 4' above the ground.

Located, dated and posted on the ground the 29 day of November, 2016.

KENNECOTT EXPLORATION COMPANY



By: Donna J. Fischer, for and in behalf of Kennecott Exploration Company

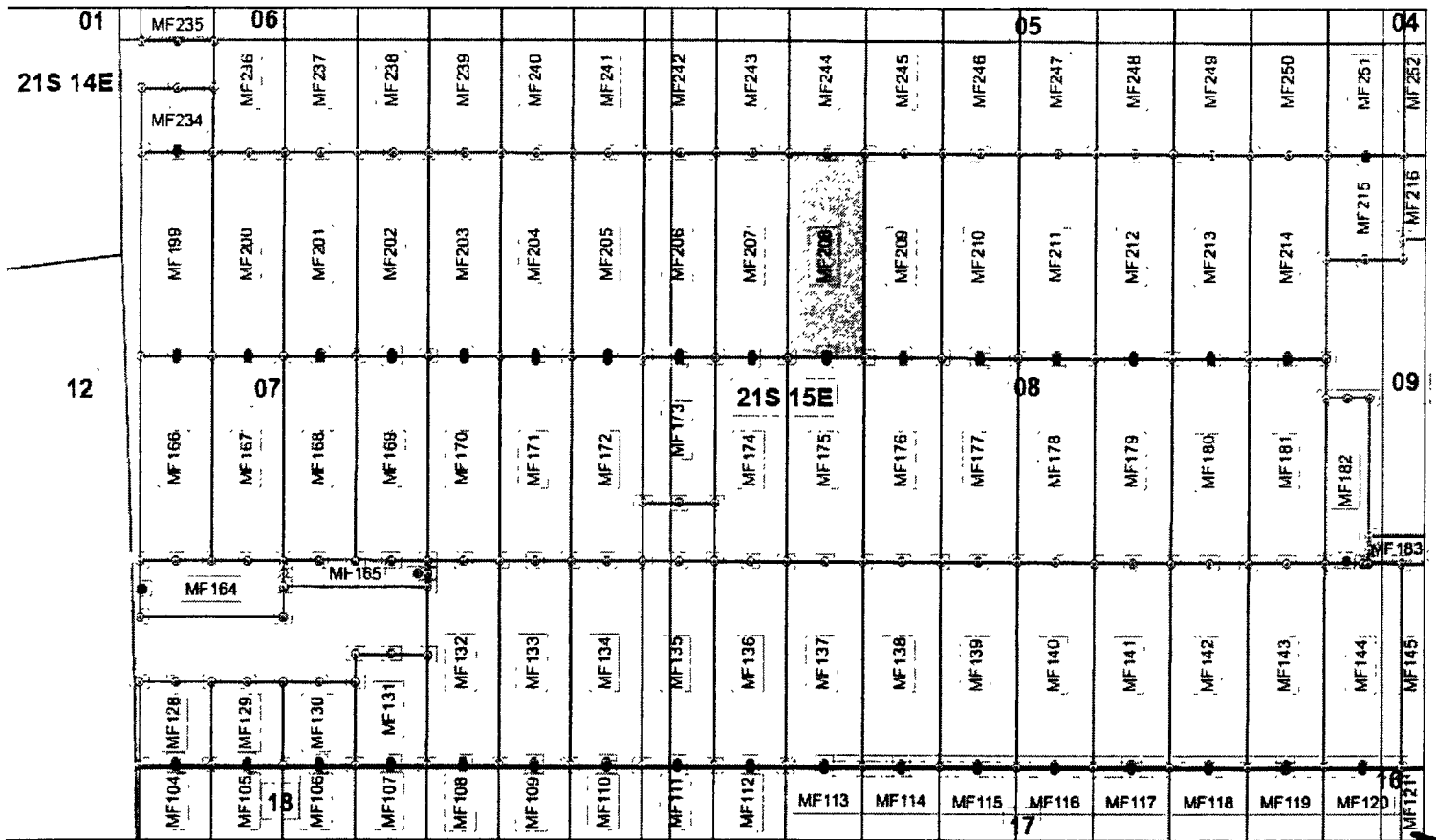
PHOENIX ARIZONA

2017 JAN 31 P 1:31

RECEIVED
BLM AZ STATE OFFICE

AN041484

Lode Locating Claim Map of the MF208 Lode Claim,
attached to and made a part of the Location Notice



Mansfield Lode Mining Claims
T21S, R15E, G&SRM
Santa Cruz County, Arizona
Located November 16, 2016 - January 6, 2017

Mansfield Claim Block, Arizona Map 5

Claims Filed By-
Kennecott Exploration
Company
4700 Daybreak Parkway
South Jordan, UT 84009

Map Scale: 1" = 1,000'



The Claim is located in: Section 8, Township 21S, Range 15E, G&SRM, Santa Cruz County, Arizona.

TIE: The Location Monument of this claim is approximately 25205 feet West and 24037 feet North from the NE corner of Section 1, T22S, R15E, G&SRM, Santa Cruz County, Arizona. The claim is 1480' long x 572' wide.

Monuments are 1-1/2" x 1-1/2" x 5' wood posts projecting at least four feet above the ground. Location monuments are generally set 20' inside the North or South endline along the center of each claim unless otherwise depicted.

RECEIVED
 BLM AZ STATE OFFICE
 2017 JAN 31 P 1:37
 PHOENIX, ARIZONA

2017 JAN 31 P 1:37
 PHOENIX, ARIZONA

When recorded return to:
Rio Tinto
Attn: Kennecott Exploration Company – Land Dept.
4700 Daybreak Parkway
South Jordan, UT 84009

ARIZONA NOTICE OF LOCATION
(LODE CLAIM)

NOTICE IS HEREBY GIVEN THAT KENNECOTT EXPLORATION COMPANY, whose mailing address is 4700 Daybreak Parkway, South Jordan, Utah 84009 by its undersigned representative, makes this location of the MF209 Lode Mining Claim, in Santa Cruz County, Arizona.

The general course of the claim is from the North to South, and said claim is within the:

<u>Quarter</u>	<u>Section</u>	<u>Township</u>	<u>Range</u>
NW	8	21S	15E

G&SRM, Santa Cruz County, Arizona.


This claim is 1480 feet in length and 572 feet in width. This Notice of Location is posted on the centerline of the claim. The claim runs from the location monument on which this Notice is posted 20 feet in a south direction to the South end line and 1460 feet in a north direction to the North end line. The claim boundaries are marked by six monuments, one at each corner and one at the center of each endline. The location monument on which this Notice is posted is situated within Section 8, Township 21S, Range 15E, G&SRM, Santa Cruz County, Arizona and is approximately 24634 feet West and 24037 feet North from the NE corner of Section 1, Township 22 South, Range 15 East, G&SRM, Santa Cruz County, Arizona.

The undersigned claims the ground as depicted on the map that is attached to a copy of this Notice of Location filed in the office of the County Recorder, Santa Cruz County, Arizona.

The claim has been monumented in accordance with State and Federal law. Corner, end centers and location monuments are posts, 1-1/2" x 1-1/2" x 5' projecting at least 4' above the ground.

Located, dated and posted on the ground the 29 day of November, 2016.

KENNECOTT EXPLORATION COMPANY


By: Donna J. Fischer, for and in behalf of Kennecott Exploration Company

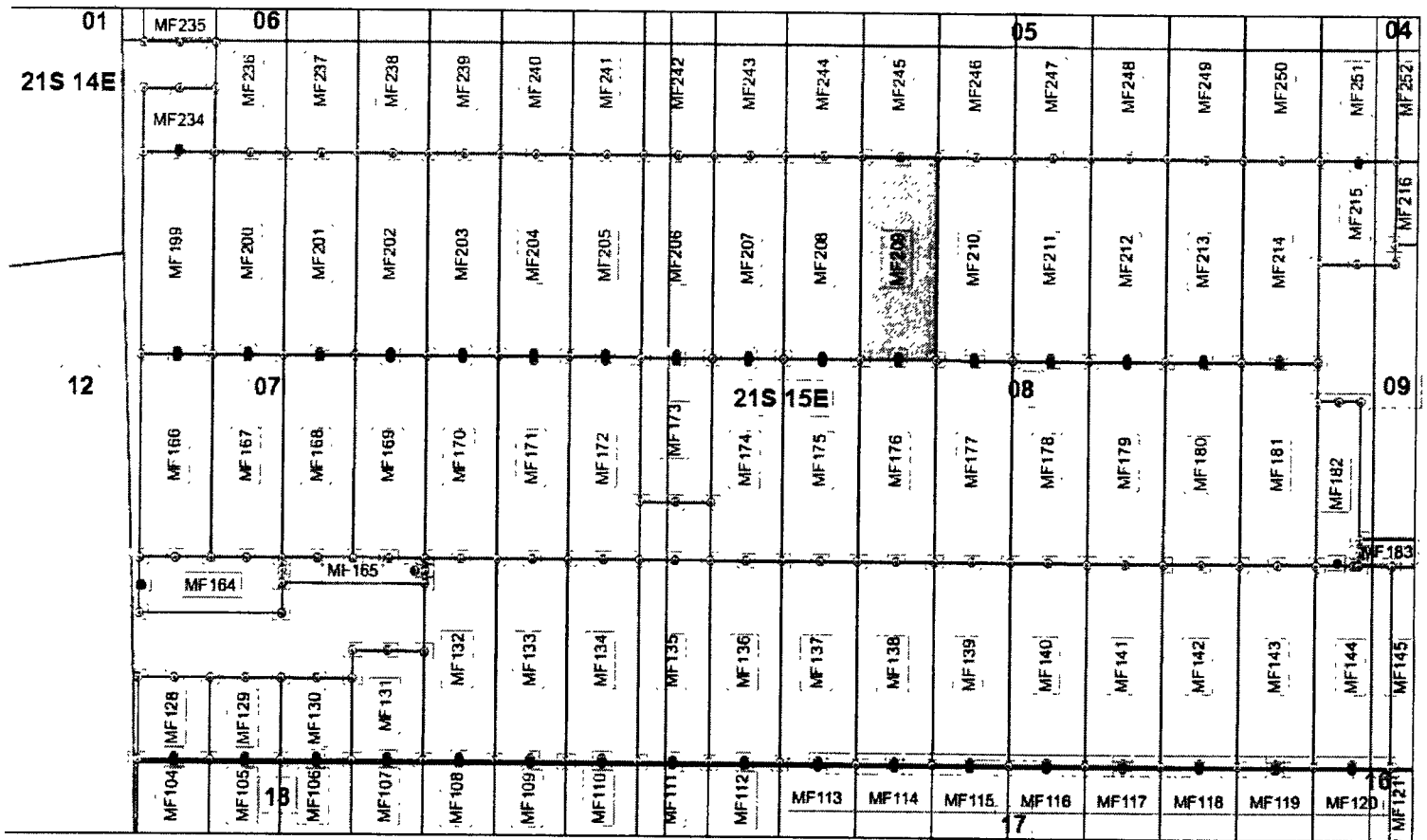
PHOENIX, ARIZONA

2017 JAN 31 11:37

RECEIVED
BLM AZ STATE OFFICE

AMC 441458


Lode Mining Claim Map of the MF209 Lode Claim,
attached to and made a part of the Location Notice



Mansfield Lode Mining Claims
T21S, R15E, G&SRM
Santa Cruz County, Arizona
Located November 16, 2016 - January 6, 2017

Mansfield Claim Block, Arizona Map 5

Claims Filed By-
Kennecott Exploration
Company
4700 Daybreak Parkway
South Jordan, UT 84009

Map Scale: 1" = 1,000' 

The Claim is located in: Section 8, Township 21S, Range 15E, G&SRM, Santa Cruz County, Arizona.

TIE: The Location Monument of this claim is approximately 24634 feet West and 24037 feet North from the NE corner of Section 1, T22S, R15E, G&SRM, Santa Cruz County, Arizona. The claim is 1480' long x 572' wide.

Monuments are 1-1/2" x 1-1/2" x 5' wood posts projecting at least four feet above the ground. Location monuments are generally set 20' inside the North or South endline along the center of each claim unless otherwise depicted.

RECEIVED
 BLM STATE OFFICE
 PHOENIX, ARIZONA
 JAN 31 P 1:37

AMO 441455

When recorded return to:
Rio Tinto
Attn: Kennecott Exploration Company – Land Dept.
4700 Daybreak Parkway
South Jordan, UT 84009

ARIZONA NOTICE OF LOCATION
(LODE CLAIM)

NOTICE IS HEREBY GIVEN THAT KENNECOTT EXPLORATION COMPANY, whose mailing address is 4700 Daybreak Parkway, South Jordan, Utah 84009 by its undersigned representative, makes this location of the MF210 Lode Mining Claim, in Santa Cruz County, Arizona.

The general course of the claim is from the North to South, and said claim is within the:

<u>Quarter</u>	<u>Section</u>	<u>Township</u>	<u>Range</u>
NW	8	21S	15E

G&SRM, Santa Cruz County, Arizona.


This claim is 1480 feet in length and 572 feet in width. This Notice of Location is posted on the centerline of the claim. The claim runs from the location monument on which this Notice is posted 20 feet in a south direction to the South end line and 1460 feet in a north direction to the North end line. The claim boundaries are marked by six monuments, one at each corner and one at the center of each endline. The location monument on which this Notice is posted is situated within Section 8, Township 21S, Range 15E, G&SRM, Santa Cruz County, Arizona and is approximately 24062 feet West and 24037 feet North from the NE corner of Section 1, Township 22 South, Range 15 East, G&SRM, Santa Cruz County, Arizona.

The undersigned claims the ground as depicted on the map that is attached to a copy of this Notice of Location filed in the office of the County Recorder, Santa Cruz County, Arizona.

The claim has been monumented in accordance with State and Federal law. Corner, end centers and location monuments are posts, 1-1/2" x 1-1/2" x 5' projecting at least 4' above the ground.

Located, dated and posted on the ground the 8 day of December, 2016.

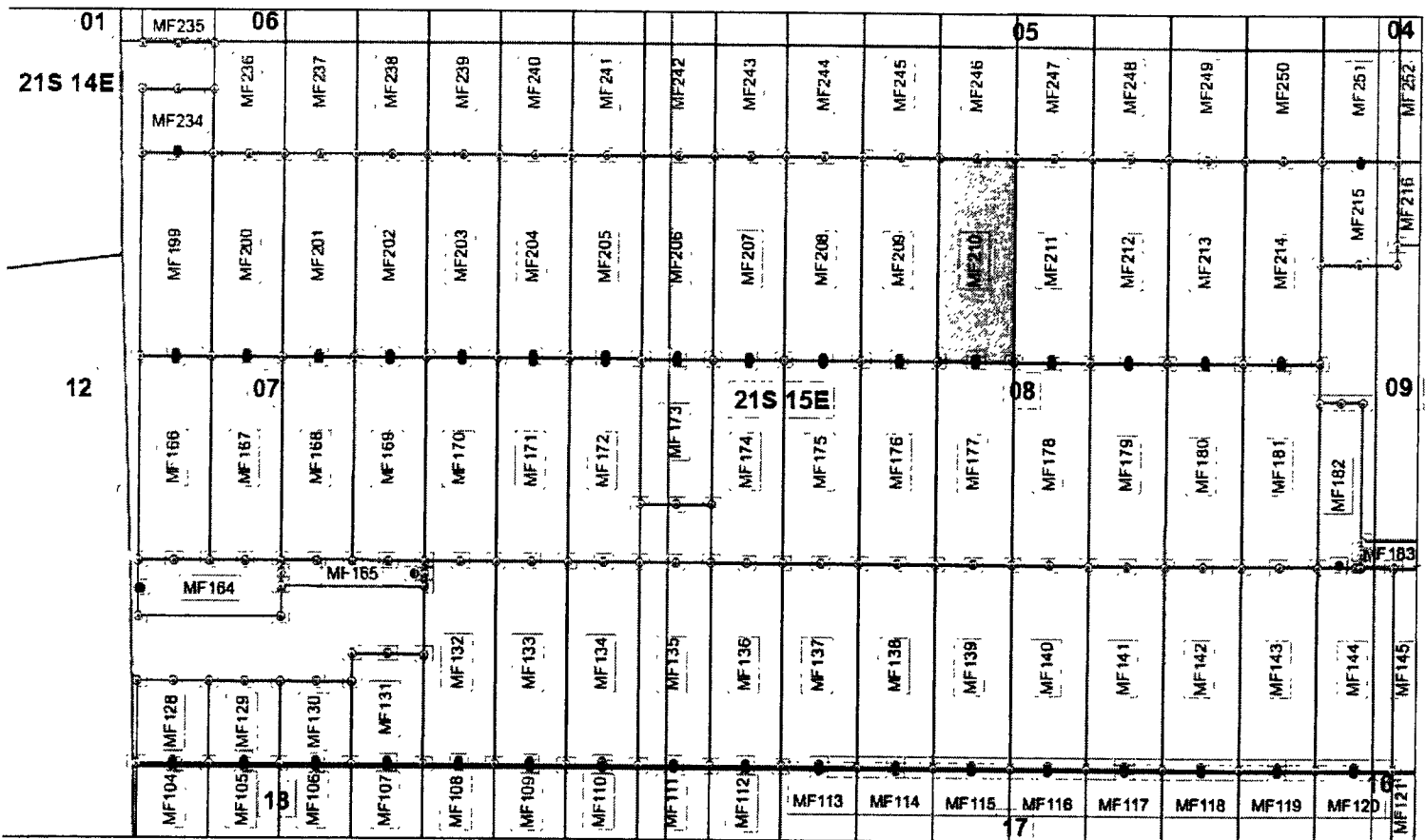
KENNECOTT EXPLORATION COMPANY


By: Donna J. Fischer, for and in behalf of Kennecott Exploration Company

RECEIVED
BLM AZ STATE OFFICE
2017 JAN 31 P 1:37
PHOENIX, ARIZONA

AMG 441486

Lode Mining Claim Map of the MF210 Lode Claim,
attached to and made a part of the Location Notice



Mansfield Lode Mining Claims
T21S, R15E, G&SRM
Santa Cruz County, Arizona
Located November 16, 2016 - January 6, 2017

Mansfield Claim Block, Arizona Map 5

Claims Filed By-
Kennecott Exploration
Company
4700 Daybreak Parkway
South Jordan, UT 84009

Map Scale: 1" = 1,000'



The Claim is located in: Section 8, Township 21S, Range 15E, G&SRM, Santa Cruz County, Arizona.

TIE: The Location Monument of this claim is approximately 24062 feet West and 24037 feet North from the NE corner of Section 1, T22S, R15E, G&SRM, Santa Cruz County, Arizona. The claim is 1480' long x 572' wide.

Monuments are 1-1/2" x 1-1/2" x 5' wood posts projecting at least four feet above the ground. Location monuments are generally set 20' inside the North or South endline along the center of each claim, unless otherwise depicted.

RECEIVED
 BLM AZ STATE OFFICE
 2015 JUN 31 P 1:37
 PUEBLO, ARIZONA

AN 04414561

When recorded return to:
Rio Tinto
Attn: Kennecott Exploration Company – Land Dept.
4700 Daybreak Parkway
South Jordan, UT 84009

ARIZONA NOTICE OF LOCATION
(LODE CLAIM)

NOTICE IS HEREBY GIVEN THAT KENNECOTT EXPLORATION COMPANY, whose mailing address is 4700 Daybreak Parkway, South Jordan, Utah 84009 by its undersigned representative, makes this location of the MF211 Lode Mining Claim, in Santa Cruz County, Arizona.

The general course of the claim is from the North to South, and said claim is within the:

<u>Quarter</u>	<u>Section</u>	<u>Township</u>	<u>Range</u>
NE	8	21S	15E
NW	8	21S	15E

G&SRM, Santa Cruz County, Arizona.


This claim is 1480 feet in length and 572 feet in width. This Notice of Location is posted on the centerline of the claim. The claim runs from the location monument on which this Notice is posted 20 feet in a south direction to the South end line and 1460 feet in a north direction to the North end line. The claim boundaries are marked by six monuments, one at each corner and one at the center of each endline. The location monument on which this Notice is posted is situated within Section 8, Township 21S, Range 15E, G&SRM, Santa Cruz County, Arizona and is approximately 23490 feet West and 24037 feet North from the NE corner of Section 1, Township 22 South, Range 15 East, G&SRM, Santa Cruz County, Arizona.

The undersigned claims the ground as depicted on the map that is attached to a copy of this Notice of Location filed in the office of the County Recorder, Santa Cruz County, Arizona.

The claim has been monumented in accordance with State and Federal law. Corner, end centers and location monuments are posts, 1-1/2" x 1-1/2" x 5' projecting at least 4' above the ground.

Located, dated and posted on the ground the 8 day of December, 2016.

KENNECOTT EXPLORATION COMPANY


By: Donna J. Fischer, for and in behalf of Kennecott Exploration Company

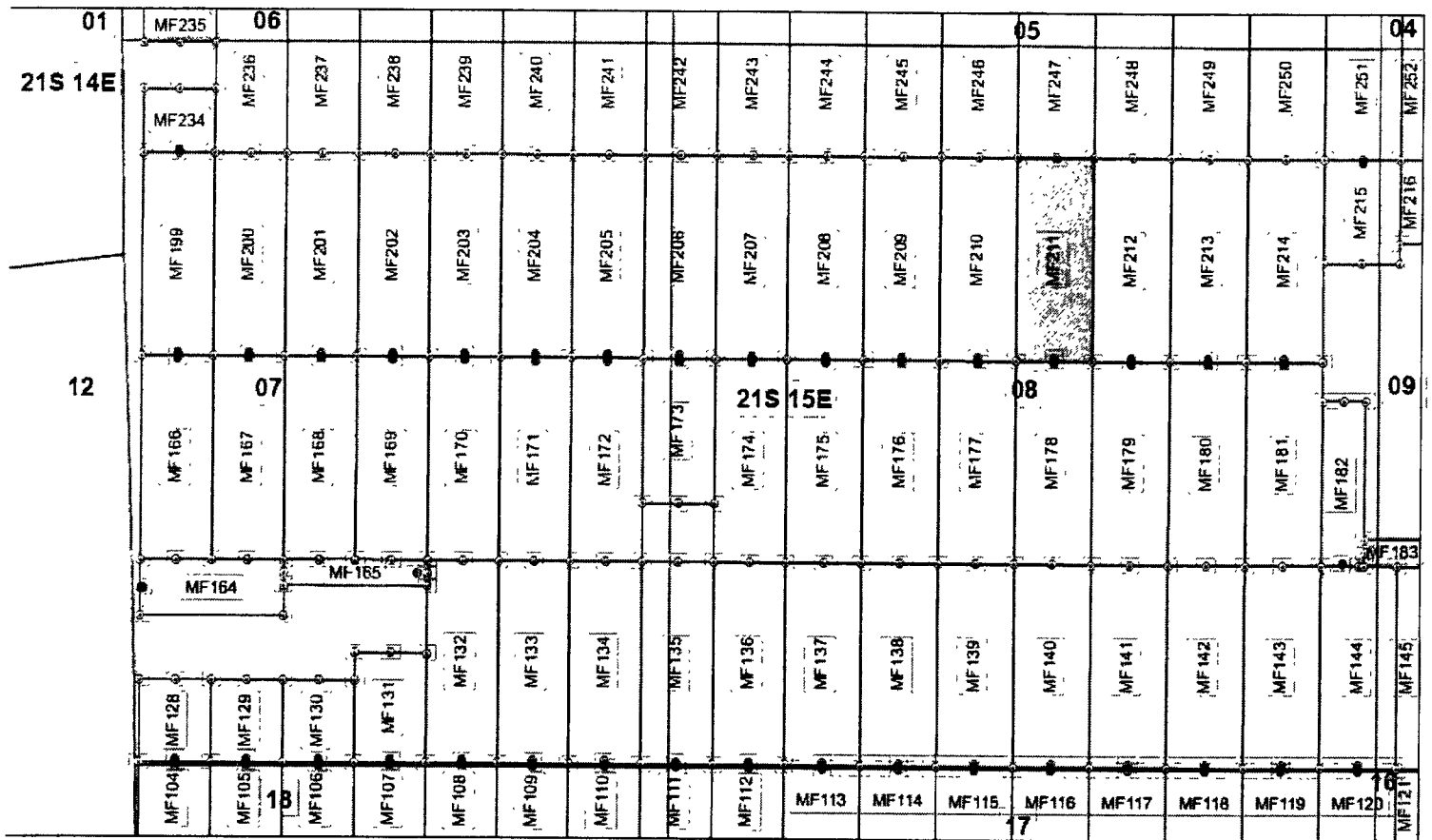
PHOENIX, ARIZONA

2017 JAN 31 P 1:37

RECEIVED
BLM AZ STATE OFFICE

AMC 441487

Lode Mining Claim Map of the MF211 Lode Claim,
attached to and made a part of the Location Notice



Mansfield Lode Mining Claims
T21S, R15E, G&SRM
Santa Cruz County, Arizona
Located November 16, 2016 - January 6, 2017

Mansfield Claim Block, Arizona Map 5

Claims Filed By-
Kennecott Exploration
Company
4700 Daybreak Parkway
South Jordan, UT 84009

Map Scale: 1" = 1,000'



The Claim is located in: Section 8, Township 21S, Range 15E, G&SRM, Santa Cruz County, Arizona.

TIE: The Location Monument of this claim is approximately 23490 feet West and 24037 feet North from the NE corner of Section 1, T22S, R15E, G&SRM, Santa Cruz County, Arizona. The claim is 1480' long x 572' wide.

Monuments are 1-1/2" x 1-1/2" x 5' wood posts projecting at least four feet above the ground. Location monuments are generally set 20' inside the North or South endline along the center of each claim unless otherwise depicted.

RECEIVED
 BLAINE STATE OFFICE
 PHOENIX, ARIZONA
 2019 JAN 31 P 1:37

ANCHORAGE

When recorded return to:
Rio Tinto
Attn: Kennecott Exploration Company – Land Dept.
4700 Daybreak Parkway
South Jordan, UT 84009

ARIZONA NOTICE OF LOCATION
(LODE CLAIM)

NOTICE IS HEREBY GIVEN THAT KENNECOTT EXPLORATION COMPANY, whose mailing address is 4700 Daybreak Parkway, South Jordan, Utah 84009 by its undersigned representative, makes this location of the MF212 Lode Mining Claim, in Santa Cruz County, Arizona.

The general course of the claim is from the North to South, and said claim is within the:

<u>Quarter</u>	<u>Section</u>	<u>Township</u>	<u>Range</u>
NE	8	21S	15E

G&SRM, Santa Cruz County, Arizona.


This claim is 1480 feet in length and 572 feet in width. This Notice of Location is posted on the centerline of the claim. The claim runs from the location monument on which this Notice is posted 20 feet in a south direction to the South end line and 1460 feet in a north direction to the North end line. The claim boundaries are marked by six monuments, one at each corner and one at the center of each endline. The location monument on which this Notice is posted is situated within Section 8, Township 21S, Range 15E, G&SRM, Santa Cruz County, Arizona and is approximately 22919 feet West and 24037 feet North from the NE corner of Section 1, Township 22 South, Range 15 East, G&SRM, Santa Cruz County, Arizona.

The undersigned claims the ground as depicted on the map that is attached to a copy of this Notice of Location filed in the office of the County Recorder, Santa Cruz County, Arizona.

The claim has been monumented in accordance with State and Federal law. Corner, end centers and location monuments are posts, 1-1/2" x 1-1/2" x 5' projecting at least 4' above the ground.

Located, dated and posted on the ground the 8 day of December, 2016.

KENNECOTT EXPLORATION COMPANY


By: Donna J. Fischer, for and in behalf of Kennecott Exploration Company

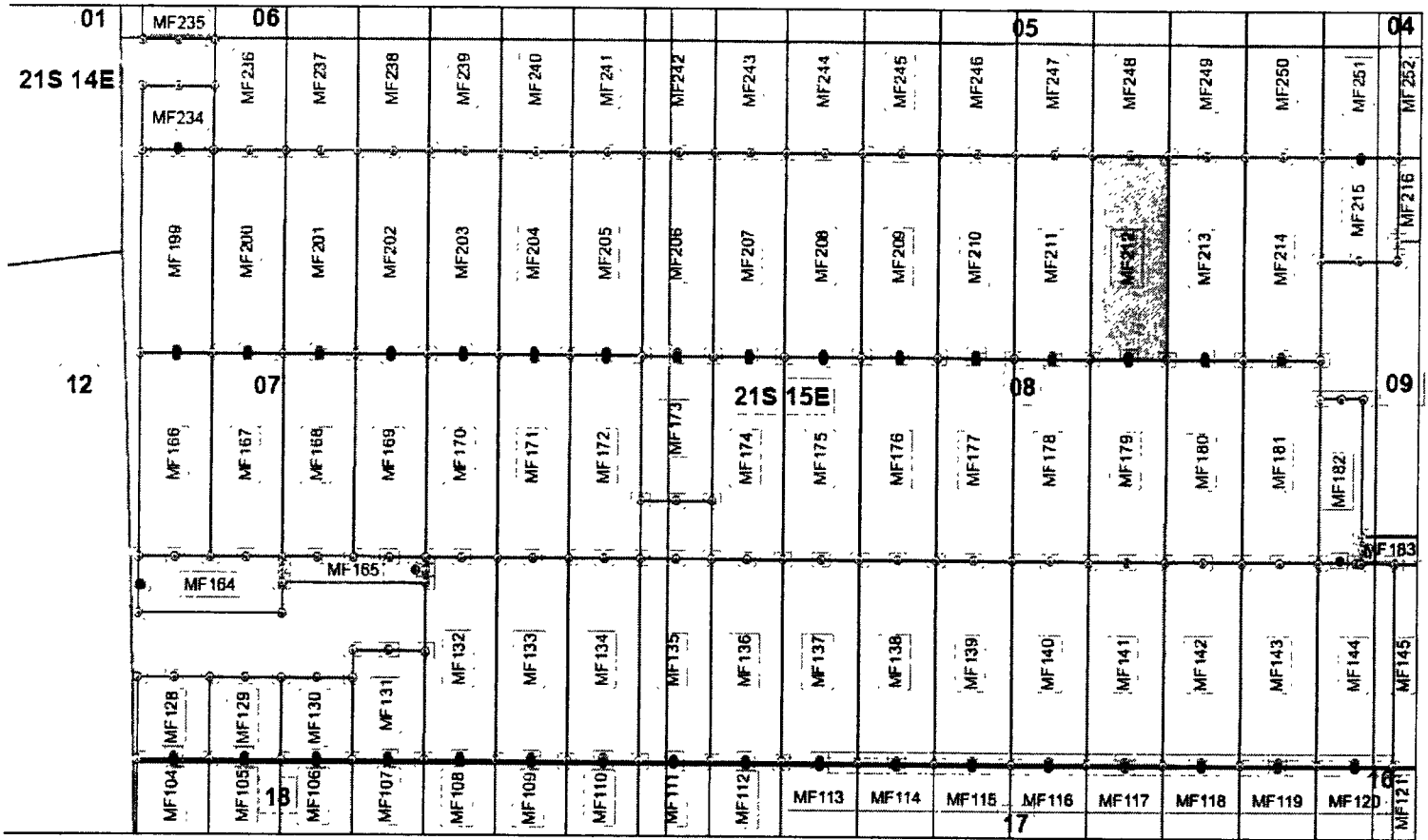
PHOENIX ARIZONA

2017 JAN 31 P 1:37

RECEIVED
BLM AZ STATE OFFICE

AM0441458

Lode Mining Claim Map of the MF212 Lode Claim,
attached to and made a part of the Location Notice



Mansfield Lode Mining Claims
T21S, R15E, G&SRM
Santa Cruz County, Arizona
Located November 16, 2016 - January 6, 2017

Mansfield Claim Block, Arizona Map 5

Claims Filed By-
Kennecott Exploration
Company
4700 Daybreak Parkway
South Jordan, UT 84009

Map Scale: 1" = 1,000'



AMC 441488

The Claim is located in: Section 8, Township 21S, Range 15E, G&SRM, Santa Cruz County, Arizona.

TIE: The Location Monument of this claim is approximately 22919 feet West and 24037 feet North from the NE corner of Section 1, T22S, R15E, G&SRM, Santa Cruz County, Arizona. The claim is 1480' long x 572' wide.

Monuments are 1-1/2" x 1-1/2" x 5' wood posts projecting at least four feet above the ground. Location monuments are generally set 20' inside the North or South endline along the center of each claim unless otherwise depicted.

RECEIVED
BENJAMIN STATE OFFICE
PHOENIX, ARIZONA
2017 JAN 31 P 1:37

When recorded return to:
Rio Tinto
Attn: Kennecott Exploration Company – Land Dept.
4700 Daybreak Parkway
South Jordan, UT 84009

ARIZONA NOTICE OF LOCATION
(LODE CLAIM)

NOTICE IS HEREBY GIVEN THAT KENNECOTT EXPLORATION COMPANY, whose mailing address is 4700 Daybreak Parkway, South Jordan, Utah 84009 by its undersigned representative, makes this location of the MF213 Lode Mining Claim, in Santa Cruz County, Arizona.

The general course of the claim is from the North to South, and said claim is within the:

<u>Quarter</u>	<u>Section</u>	<u>Township</u>	<u>Range</u>
NE	8	21S	15E

G&SRM, Santa Cruz County, Arizona.


This claim is 1480 feet in length and 572 feet in width. This Notice of Location is posted on the centerline of the claim. The claim runs from the location monument on which this Notice is posted 20 feet in a south direction to the South end line and 1460 feet in a north direction to the North end line. The claim boundaries are marked by six monuments, one at each corner and one at the center of each endline. The location monument on which this Notice is posted is situated within Section 8, Township 21S, Range 15E, G&SRM, Santa Cruz County, Arizona and is approximately 22347 feet West and 24037 feet North from the NE corner of Section 1, Township 22 South, Range 15 East, G&SRM, Santa Cruz County, Arizona.

The undersigned claims the ground as depicted on the map that is attached to a copy of this Notice of Location filed in the office of the County Recorder, Santa Cruz County, Arizona.

The claim has been monumented in accordance with State and Federal law. Corner, end centers and location monuments are posts, 1-1/2" x 1-1/2" x 5' projecting at least 4' above the ground.

Located, dated and posted on the ground the 8 day of December, 2016.

KENNECOTT EXPLORATION COMPANY

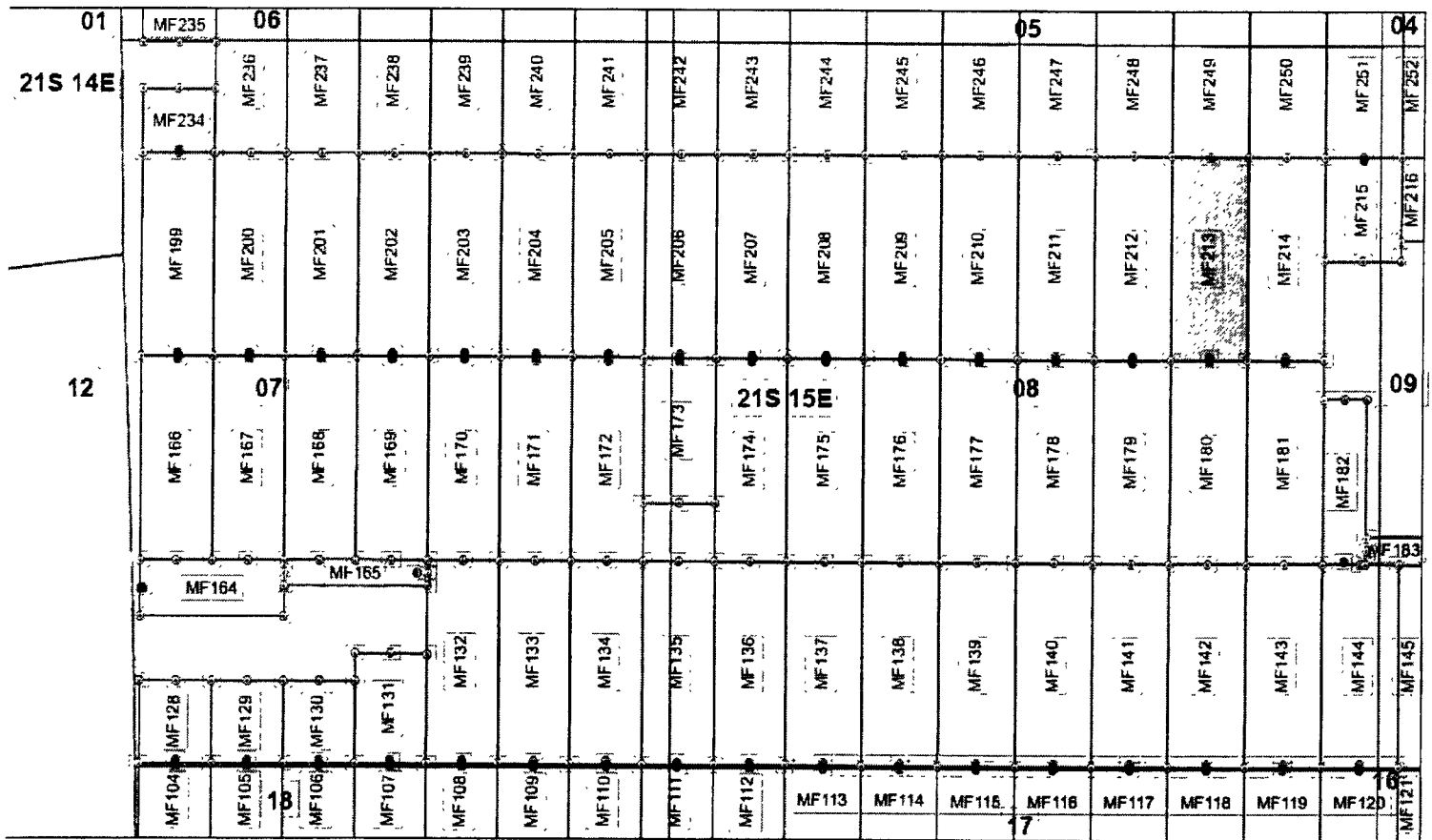


By: Donna J. Fischer, for and in behalf of Kennecott Exploration Company

RECEIVED
BLM AZ STATE OFFICE
2011 JAN 31 P 1:37
PHOENIX, ARIZONA

AM0441489

Lode Mining Claim Map of the MF213 Lode Claim,
attached to and made a part of the Location Notice



Mansfield Lode Mining Claims
T21S, R15E, G&SRM
Santa Cruz County, Arizona
Located November 18, 2016 - January 6, 2017

Mansfield Claim Block, Arizona Map 5

Claims Filed By-
Kennecott Exploration
Company
4700 Daybreak Parkway
South Jordan, UT 84009

Map Scale: 1" = 1,000'



The Claim is located in: Section 8, Township 21S, Range 15E, G&SRM, Santa Cruz County, Arizona.

TIE: The Location Monument of this claim is approximately 22347 feet West and 24037 feet North from the NE corner of Section 1, T22S, R15E, G&SRM, Santa Cruz County, Arizona. The claim is 1480' long x 572' wide.

Monuments are 1-1/2" x 1-1/2" x 5' wood posts projecting at least four feet above the ground. Location monuments are generally set 20' inside the North or South endline along the center of each claim unless otherwise depicted.

ANO 41489
 RECEIVED
 BLM AZ STATE OFFICE
 2017 JAN 31 P 1:37
 PHOENIX, ARIZONA

When recorded return to:
Rio Tinto
Attn: Kennecott Exploration Company – Land Dept.
4700 Daybreak Parkway
South Jordan, UT 84009

ARIZONA NOTICE OF LOCATION
(LODE CLAIM)

NOTICE IS HEREBY GIVEN THAT KENNECOTT EXPLORATION COMPANY, whose mailing address is 4700 Daybreak Parkway, South Jordan, Utah 84009 by its undersigned representative, makes this location of the MF214 Lode Mining Claim, in Santa Cruz County, Arizona.

The general course of the claim is from the North to South, and said claim is within the:

<u>Quarter</u>	<u>Section</u>	<u>Township</u>	<u>Range</u>
NE	8	21S	15E

G&SRM, Santa Cruz County, Arizona.


This claim is 1480 feet in length and 572 feet in width. This Notice of Location is posted on the centerline of the claim. The claim runs from the location monument on which this Notice is posted 20 feet in a south direction to the South end line and 1460 feet in a north direction to the North end line. The claim boundaries are marked by six monuments, one at each corner and one at the center of each endline. The location monument on which this Notice is posted is situated within Section 8, Township 21S, Range 15E, G&SRM, Santa Cruz County, Arizona and is approximately 21775 feet West and 24037 feet North from the NE corner of Section 1, Township 22 South, Range 15 East, G&SRM, Santa Cruz County, Arizona.

The undersigned claims the ground as depicted on the map that is attached to a copy of this Notice of Location filed in the office of the County Recorder, Santa Cruz County, Arizona.

The claim has been monumented in accordance with State and Federal law. Corner, end centers and location monuments are posts, 1-1/2" x 1-1/2" x 5' projecting at least 4' above the ground.

Located, dated and posted on the ground the 8 day of December, 2016.

KENNECOTT EXPLORATION COMPANY


By: Donna J. Fischer, for and in behalf of Kennecott Exploration Company

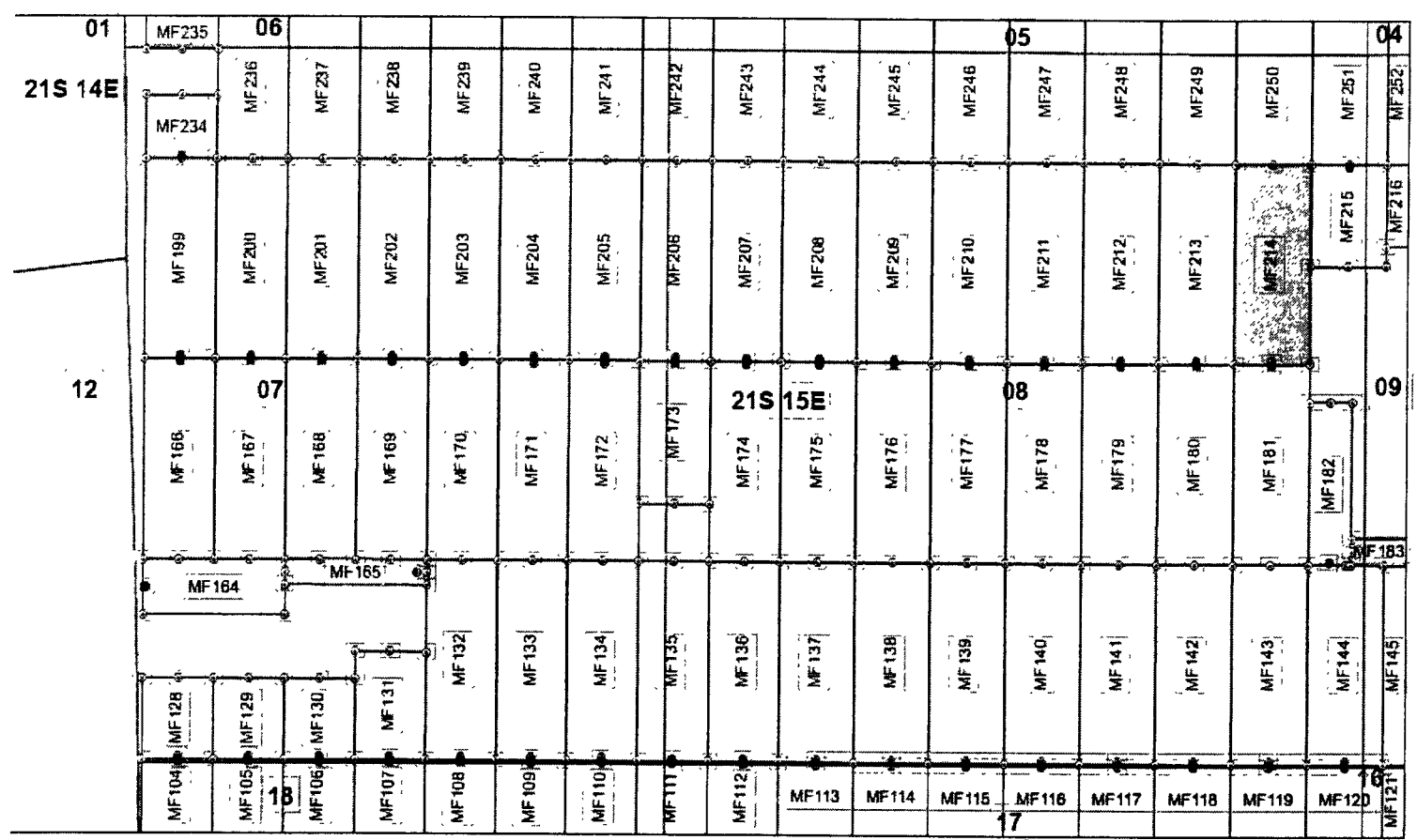
PHOENIX, ARIZONA

2017 JAN 31 P 1:38

RECEIVED
BLM AZ STATE OFFICE

AMC 441460


Lode Mining Claim Map of the MF214 Lode Claim,
attached to and made a part of the Location Notice



Mansfield Lode Mining Claims
T21S, R15E, G&SRM
Santa Cruz County, Arizona
Located November 16, 2016 - January 6, 2017

Mansfield Claim Block, Arizona Map 5

Claims Filed By-
Kennecott Exploration
Company
4700 Daybreak Parkway
South Jordan, UT 84009

Map Scale: 1" = 1,000' 

The Claim is located in: Section 8, Township 21S, Range 15E, G&SRM, Santa Cruz County, Arizona.

TIE: The Location Monument of this claim is approximately 21775 feet West and 24037 feet North from the NE corner of Section 1, T22S, R15E, G&SRM, Santa Cruz County, Arizona. The claim is 1480' long x 572' wide.

Monuments are 1-1/2" x 1-1/2" x 5' wood posts projecting at least four feet above the ground. Location monuments are generally set 20' inside the North or South endline along the center of each claim unless otherwise depicted.

RECEIVED
BLM AZ STATE OFFICE
2017 JAN 31 P 1:38
PHOENIX, ARIZONA

ANCH41460

When recorded return to:
Rio Tinto
Attn: Kennecott Exploration Company – Land Dept.
4700 Daybreak Parkway
South Jordan, UT 84009

ARIZONA NOTICE OF LOCATION
(LODE CLAIM)

NOTICE IS HEREBY GIVEN THAT KENNECOTT EXPLORATION COMPANY, whose mailing address is 4700 Daybreak Parkway, South Jordan, Utah 84009 by its undersigned representative, makes this location of the MF215 Lode Mining Claim, in Santa Cruz County, Arizona.

The general course of the claim is from the North to South, and said claim is within the:

<u>Quarter</u>	<u>Section</u>	<u>Township</u>	<u>Range</u>
NE	8	21S	15E
NW	9	21S	15E

G&SRM, Santa Cruz County, Arizona.


This claim is 758 feet in length and 572 feet in width. This Notice of Location is posted on the centerline of the claim. The claim runs from the location monument on which this Notice is posted 20 feet in a north direction to the North end line and 738 feet in a south direction to the South end line. The claim boundaries are marked by six monuments, one at each corner and one at the center of each endline. The location monument on which this Notice is posted is situated within Section 8, Township 21S, Range 15E, G&SRM, Santa Cruz County, Arizona and is approximately 21204 feet West and 25477 feet North from the NE corner of Section 1, Township 22 South, Range 15 East, G&SRM, Santa Cruz County, Arizona.

The undersigned claims the ground as depicted on the map that is attached to a copy of this Notice of Location filed in the office of the County Recorder, Santa Cruz County, Arizona.

The claim has been monumented in accordance with State and Federal law. Corner, end centers and location monuments are posts, 1-1/2" x 1-1/2" x 5' projecting at least 4' above the ground.

Located, dated and posted on the ground the 8 day of December, 2016.

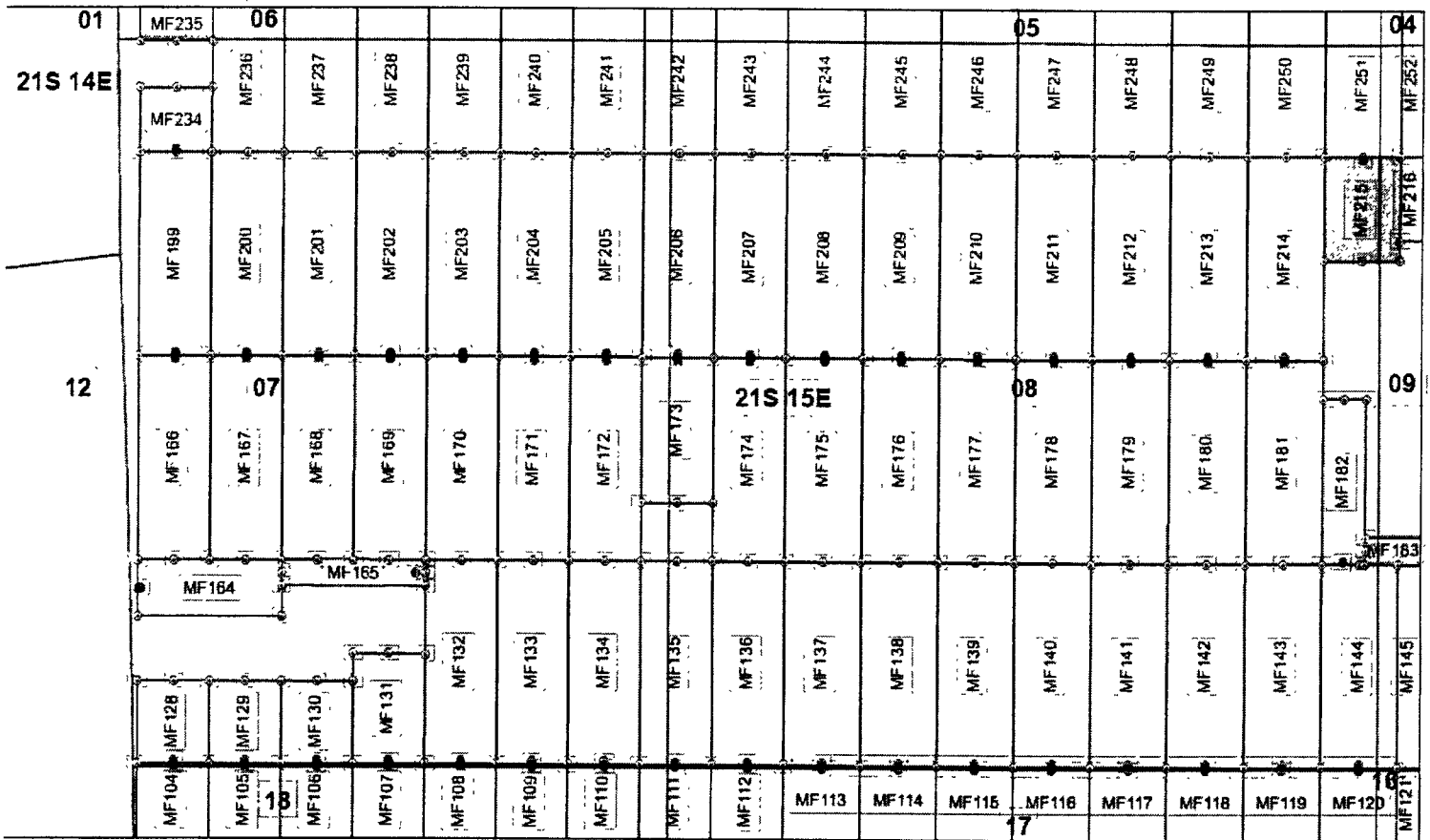
KENNECOTT EXPLORATION COMPANY


By: Donna J. Fischer, for and in behalf of Kennecott Exploration Company

RECEIVED
BLM AZ STATE OFFICE
2011 JAN 31 PM 1:38
PHOENIX, ARIZONA

AM0441461

Lode Mining Claim Map of the MF215 Lode Claim,
attached to and made a part of the Location Notice



Mansfield Lode Mining Claims
T21S, R15E, G&SRM
Santa Cruz County, Arizona
Located November 16, 2016 - January 6, 2017

Mansfield Claim Block, Arizona Map 5

Claims Filed By-
Kennecott Exploration
Company
4700 Daybreak Parkway
South Jordan, UT 84009

Map Scale: 1" = 1,000'



The Claim is located in: Section 8, Township 21S, Range 15E, G&SRM, Santa Cruz County, Arizona.

TIE: The Location Monument of this claim is approximately 21204 feet West and 25477 feet North from the NE corner of Section 1, T22S, R15E, G&SRM, Santa Cruz County, Arizona. The claim is 758' long x 572' wide.

Monuments are 1-1/2" x 1-1/2" x 5' wood posts projecting at least four feet above the ground. Location monuments are generally set 20' inside the North or South endline along the center of each claim unless otherwise depicted.

RECEIVED
 BLM STATE OFFICE
 2017 JAN 31 P 1:38
 PHOENIX, ARIZONA

2017 JAN 31 P 1:38
 PHOENIX, ARIZONA

When recorded return to:
Rio Tinto
Attn: Kennecott Exploration Company – Land Dept.
4700 Daybreak Parkway
South Jordan, UT 84009

ARIZONA NOTICE OF LOCATION
(LODE CLAIM)

NOTICE IS HEREBY GIVEN THAT KENNECOTT EXPLORATION COMPANY, whose mailing address is 4700 Daybreak Parkway, South Jordan, Utah 84009 by its undersigned representative, makes this location of the MF216 Lode Mining Claim, in Santa Cruz County, Arizona.

The general course of the claim is from the North to South, and said claim is within the:

<u>Quarter</u>	<u>Section</u>	<u>Township</u>	<u>Range</u>
NW	9	21S	15E

G&SRM, Santa Cruz County, Arizona.


This claim is 607 feet in length and 572 feet in width. This Notice of Location is posted on the centerline of the claim. The claim runs from the location monument on which this Notice is posted 20 feet in a north direction to the North end line and 587 feet in a south direction to the South end line. The claim boundaries are marked by six monuments, one at each corner and one at the center of each endline. The location monument on which this Notice is posted is situated within Section 9, Township 21S, Range 15E, G&SRM, Santa Cruz County, Arizona and is approximately 20632 feet West and 25477 feet North from the NE corner of Section 1, Township 22 South, Range 15 East, G&SRM, Santa Cruz County, Arizona.

The undersigned claims the ground as depicted on the map that is attached to a copy of this Notice of Location filed in the office of the County Recorder, Santa Cruz County, Arizona.

The claim has been monumented in accordance with State and Federal law. Corner, end centers and location monuments are posts, 1-1/2" x 1-1/2" x 5' projecting at least 4' above the ground.

Located, dated and posted on the ground the 8 day of December, 2016.

KENNECOTT EXPLORATION COMPANY



By: Donna J. Fischer, for and in behalf of Kennecott Exploration Company

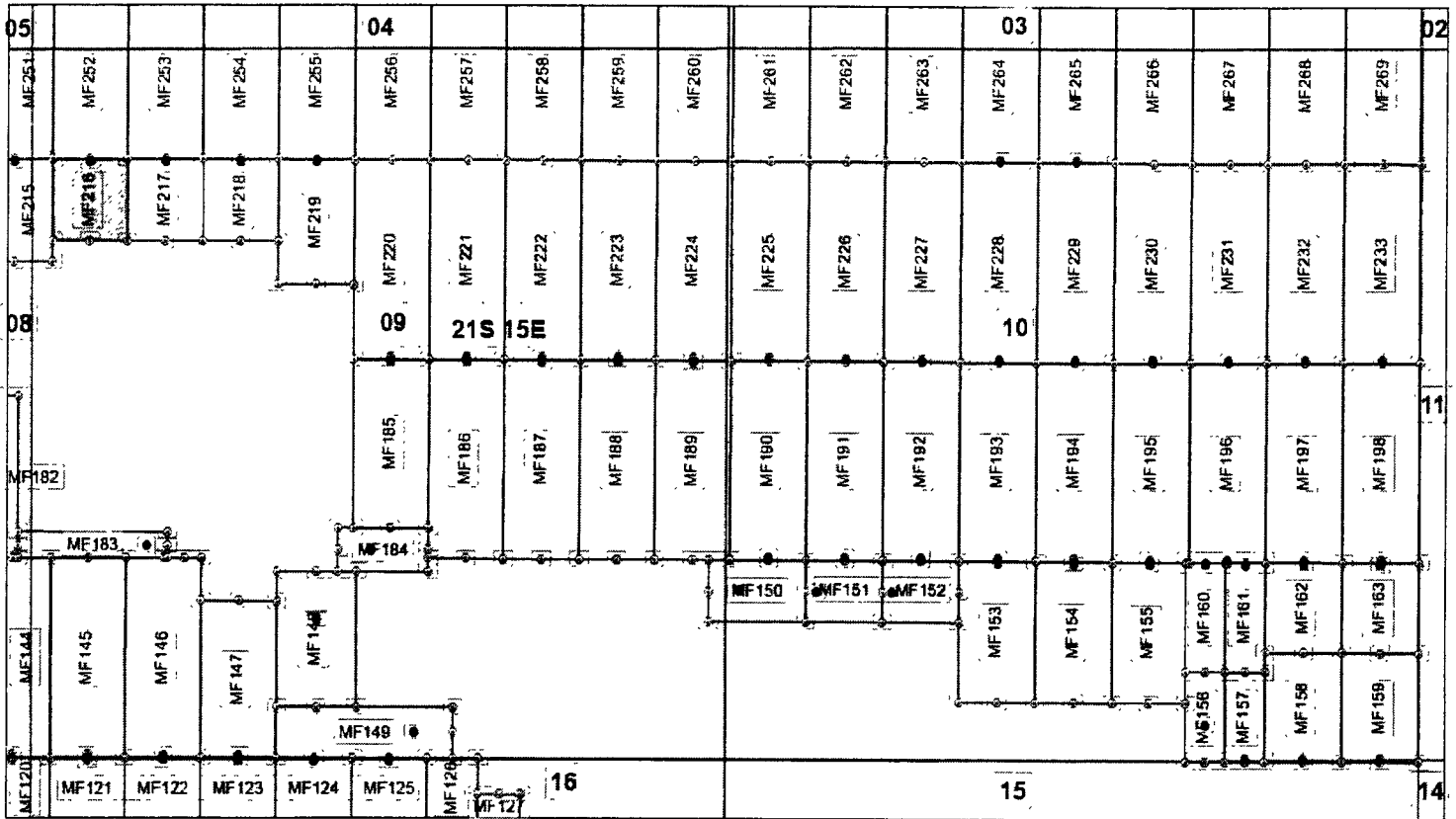
PHOENIX ARIZONA

2017 JAN 31 P 1:38

RECEIVED
BLM AZ STATE OFFICE

AMC441462

Lode Mining Claim Map of the MF216 Lode Claim,
attached to and made a part of the Location Notice



Mansfield Lode Mining Claims
T21S, R15E, G&SRM
Santa Cruz County, Arizona
Located November 16, 2016 - January 6, 2017

Mansfield Claim Block, Arizona Map 4.

Claims Filed By:
Kennecott Exploration Company
4700 Daybreak Parkway
South Jordan, UT 84009

Map Scale: 1" = 1,000'



The Claim is located in: Section 9, Township 21S, Range 15E, G&SRM, Santa Cruz County, Arizona.

TIE: The Location Monument of this claim is approximately 20632 feet West and 25477 feet North from the NE corner of Section 1, T22S, R15E, G&SRM, Santa Cruz County, Arizona. The claim is 607' long x 572' wide.

Monuments are 1-1/2" x 1-1/2" x 5' wood posts projecting at least four feet above the ground. Location monuments are generally set 20' inside the North or South endline along the center of each claim unless otherwise depicted.

RECEIVED
BLM AZ STATE OFFICE
2017 JAN 31 P 1:39
PHOENIX, ARIZONA

AN0441462

When recorded return to:
Rio Tinto
Attn: Kennecott Exploration Company – Land Dept.
4700 Daybreak Parkway
South Jordan, UT 84009

ARIZONA NOTICE OF LOCATION
(LODE CLAIM)

NOTICE IS HEREBY GIVEN THAT KENNECOTT EXPLORATION COMPANY, whose mailing address is 4700 Daybreak Parkway, South Jordan, Utah 84009 by its undersigned representative, makes this location of the MF217 Lode Mining Claim, in Santa Cruz County, Arizona.

The general course of the claim is from the North to South, and said claim is within the:

<u>Quarter</u>	<u>Section</u>	<u>Township</u>	<u>Range</u>
NW	9	21S	15E

G&SRM, Santa Cruz County, Arizona.


This claim is 607 feet in length and 572 feet in width. This Notice of Location is posted on the centerline of the claim. The claim runs from the location monument on which this Notice is posted 20 feet in a north direction to the North end line and 587 feet in a south direction to the South end line. The claim boundaries are marked by six monuments, one at each corner and one at the center of each endline. The location monument on which this Notice is posted is situated within Section 9, Township 21S, Range 15E, G&SRM, Santa Cruz County, Arizona and is approximately 20060 feet West and 25477 feet North from the NE corner of Section 1, Township 22 South, Range 15 East, G&SRM, Santa Cruz County, Arizona.

The undersigned claims the ground as depicted on the map that is attached to a copy of this Notice of Location filed in the office of the County Recorder, Santa Cruz County, Arizona.

The claim has been monumented in accordance with State and Federal law. Corner, end centers and location monuments are posts, 1-1/2" x 1-1/2" x 5' projecting at least 4' above the ground.

Located, dated and posted on the ground the 8 day of December, 2016.

KENNECOTT EXPLORATION COMPANY


By: Donna J. Fischer, for and in behalf of Kennecott Exploration Company

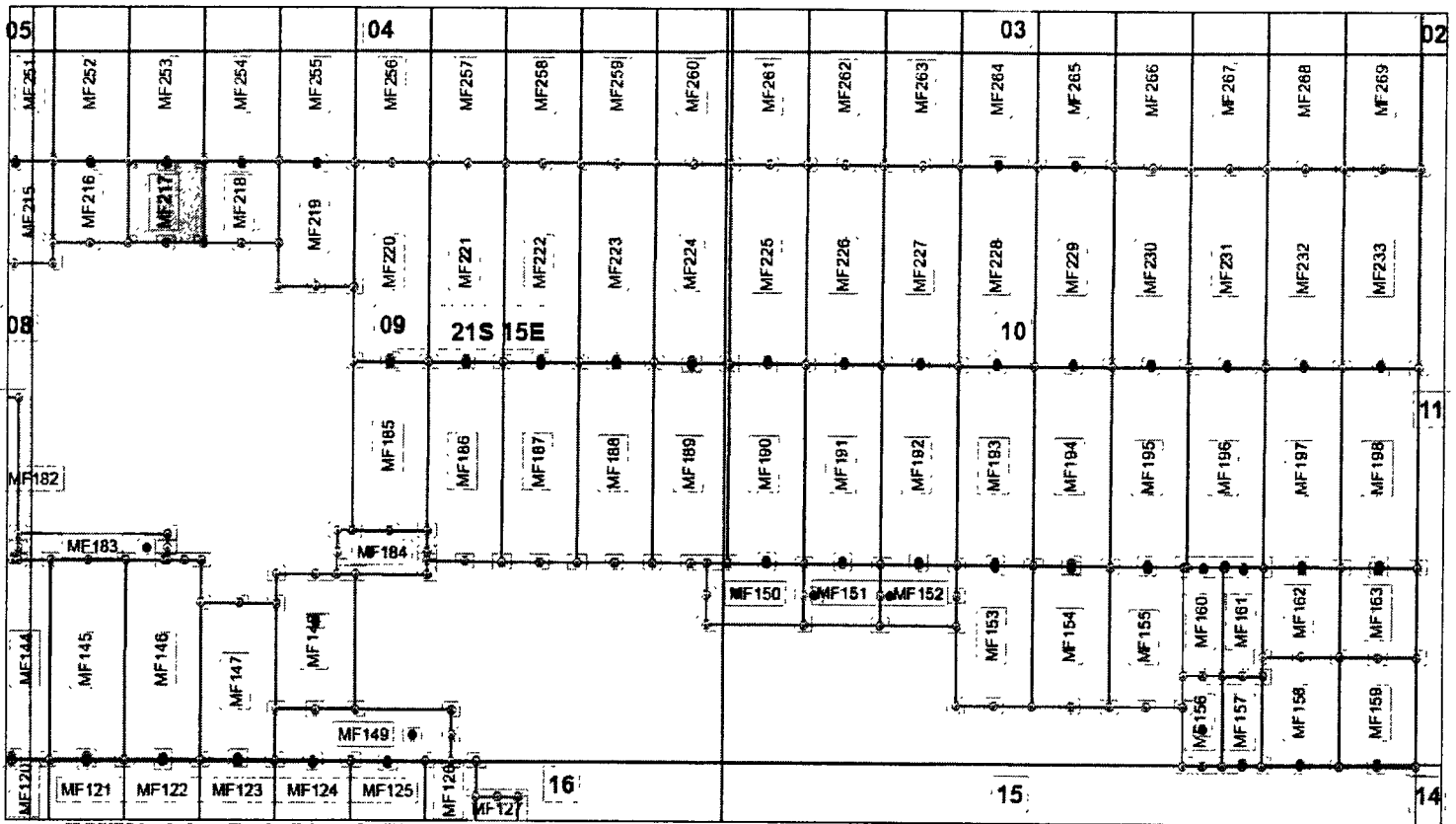
PHOENIX ARIZONA

2017 JAN 24 P 1:39

RECEIVED
BLM AZ STATE OFFICE

AM041463


Lode Mining Claim Map of the MF217 Lode Claim,
attached to and made a part of the Location Notice



Mansfield Lode Mining Claims
T21S, R15E, G&SRM
Santa Cruz County, Arizona
Located November 16, 2016 - January 6, 2017

Mansfield Claim Block, Arizona Map 4

Claims Filed By -
Kennecott Exploration Company
4700 Daybreak Parkway
South Jordan, UT 84009

Map Scale: 1" = 1,000' 

AM0441463

The Claim is located in: Section 9, Township 21S, Range 15E, G&SRM, Santa Cruz County, Arizona.

TIE: The Location Monument of this claim is approximately 20060 feet West and 25477 feet North from the NE corner of Section 1, T22S, R15E, G&SRM, Santa Cruz County, Arizona. The claim is 607' long x 572' wide.

Monuments are 1-1/2" x 1-1/2" x 5' wood posts projecting at least four feet above the ground. Location monuments are generally set 20' inside the North or South endline along the center of each claim unless otherwise depicted.

RECEIVED
 BLM AZ STATE OFFICE
 2017 JAN 31 P 1:39
 PHOENIX, ARIZONA

When recorded return to:
Rio Tinto
Attn: Kennecott Exploration Company – Land Dept.
4700 Daybreak Parkway
South Jordan, UT 84009

ARIZONA NOTICE OF LOCATION
(LODE CLAIM)

NOTICE IS HEREBY GIVEN THAT KENNECOTT EXPLORATION COMPANY, whose mailing address is 4700 Daybreak Parkway, South Jordan, Utah 84009 by its undersigned representative, makes this location of the MF218 Lode Mining Claim, in Santa Cruz County, Arizona.

The general course of the claim is from the North to South, and said claim is within the:

<u>Quarter</u>	<u>Section</u>	<u>Township</u>	<u>Range</u>
NW	9	21S	15E

G&SRM, Santa Cruz County, Arizona.


This claim is 607 feet in length and 572 feet in width. This Notice of Location is posted on the centerline of the claim. The claim runs from the location monument on which this Notice is posted 20 feet in a north direction to the North end line and 587 feet in a south direction to the South end line. The claim boundaries are marked by six monuments, one at each corner and one at the center of each endline. The location monument on which this Notice is posted is situated within Section 9, Township 21S, Range 15E, G&SRM, Santa Cruz County, Arizona and is approximately 19489 feet West and 25477 feet North from the NE corner of Section 1, Township 22 South, Range 15 East, G&SRM, Santa Cruz County, Arizona.

The undersigned claims the ground as depicted on the map that is attached to a copy of this Notice of Location filed in the office of the County Recorder, Santa Cruz County, Arizona.

The claim has been monumented in accordance with State and Federal law. Corner, end centers and location monuments are posts, 1-1/2" x 1-1/2" x 5' projecting at least 4' above the ground.

Located, dated and posted on the ground the 8 day of December, 2016.

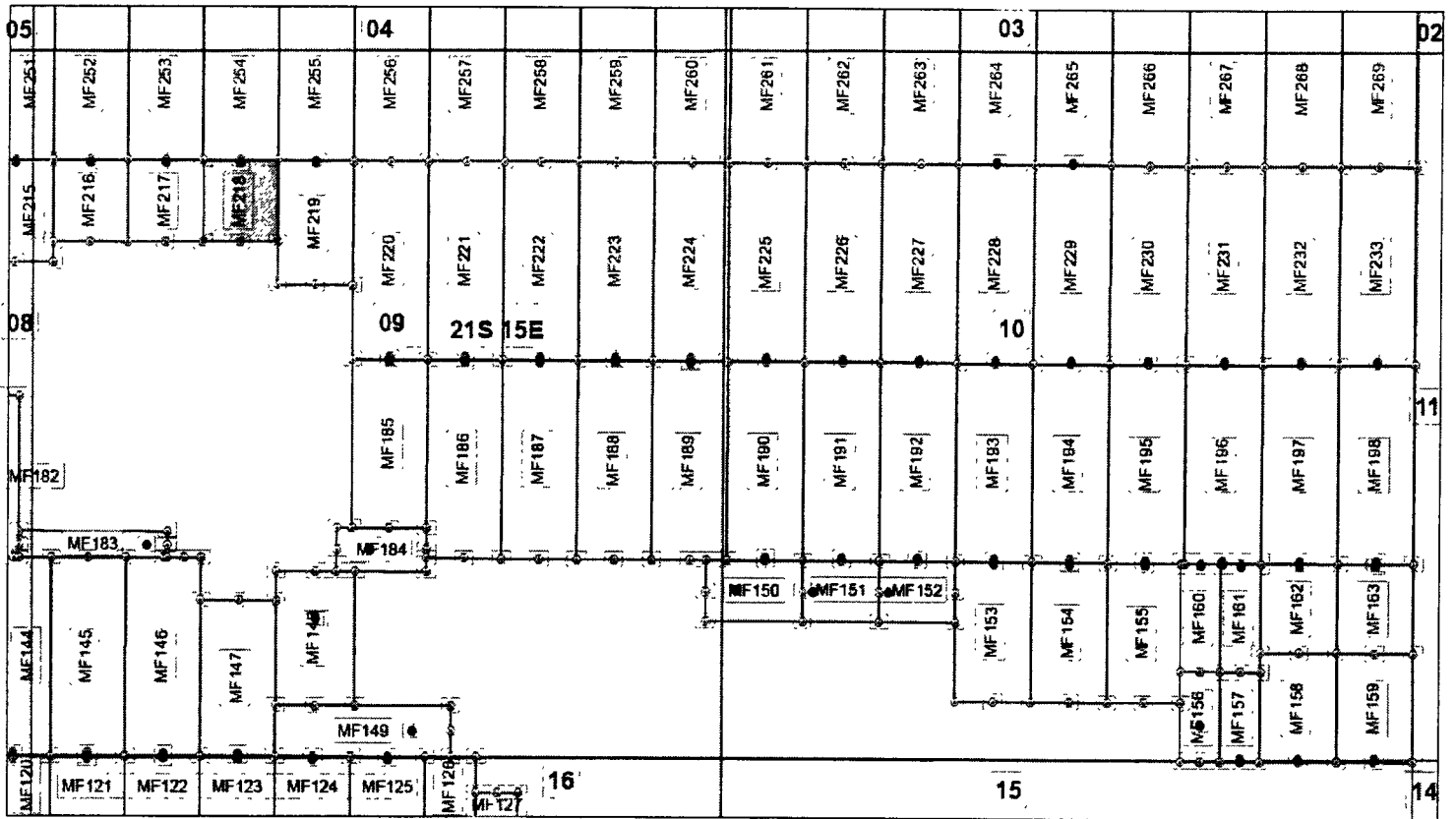
KENNECOTT EXPLORATION COMPANY


By: Donna J. Fischer, for and in behalf of Kennecott Exploration Company

RECEIVED
BLM AZ STATE OFFICE
2017 JAN 24 P 1:39
PHOENIX ARIZONA

AN0441464


Lode Mining Claim Map of the MF218 Lode Claim,
attached to and made a part of the Location Notice



Mansfield Lode Mining Claims
T21S, R15E, G&SRM
Santa Cruz County, Arizona
Located November 16, 2018 - January 6, 2017

Mansfield Claim Block, Arizona Map 4

Claims Filed By-
Kennecott Exploration Company
4700 Daybreak Parkway
South Jordan, UT 84009

Map Scale: 1" = 1,000' 

AMC 441464

The Claim is located in: Section 9, Township 21S, Range 15E, G&SRM, Santa Cruz County, Arizona.

TIE: The Location Monument of this claim is approximately 19489 feet West and 25477 feet North from the NE corner of Section 1, T22S, R15E, G&SRM, Santa Cruz County, Arizona. The claim is 607' long x 572' wide.

Monuments are 1-1/2" x 1-1/2" x 5' wood posts projecting at least four feet above the ground. Location monuments are generally set 20' inside the North or South endline along the center of each claim unless otherwise depicted.

RECEIVED
BLMAZ STATE OFFICE
2017 JAN 31 P 1:39
PHOENIX, ARIZONA

When recorded return to:
Rio Tinto
Attn: Kennecott Exploration Company – Land Dept.
4700 Daybreak Parkway
South Jordan, UT 84009

ARIZONA NOTICE OF LOCATION
(LODE CLAIM)

NOTICE IS HEREBY GIVEN THAT KENNECOTT EXPLORATION COMPANY, whose mailing address is 4700 Daybreak Parkway, South Jordan, Utah 84009 by its undersigned representative, makes this location of the MF219 Lode Mining Claim, in Santa Cruz County, Arizona.

The general course of the claim is from the North to South, and said claim is within the:

<u>Quarter</u>	<u>Section</u>	<u>Township</u>	<u>Range</u>
NW	9	21S	15E

G&SRM, Santa Cruz County, Arizona.


This claim is 925 feet in length and 572 feet in width. This Notice of Location is posted on the centerline of the claim. The claim runs from the location monument on which this Notice is posted 20 feet in a north direction to the North end line and 905 feet in a south direction to the South end line. The claim boundaries are marked by six monuments, one at each corner and one at the center of each endline. The location monument on which this Notice is posted is situated within Section 9, Township 21S, Range 15E, G&SRM, Santa Cruz County, Arizona and is approximately 18917 feet West and 25477 feet North from the NE corner of Section 1, Township 22 South, Range 15 East, G&SRM, Santa Cruz County, Arizona.

The undersigned claims the ground as depicted on the map that is attached to a copy of this Notice of Location filed in the office of the County Recorder, Santa Cruz County, Arizona.

The claim has been monumented in accordance with State and Federal law. Corner, end centers and location monuments are posts, 1-1/2" x 1-1/2" x 5' projecting at least 4' above the ground.

Located, dated and posted on the ground the 8 day of December, 2016.

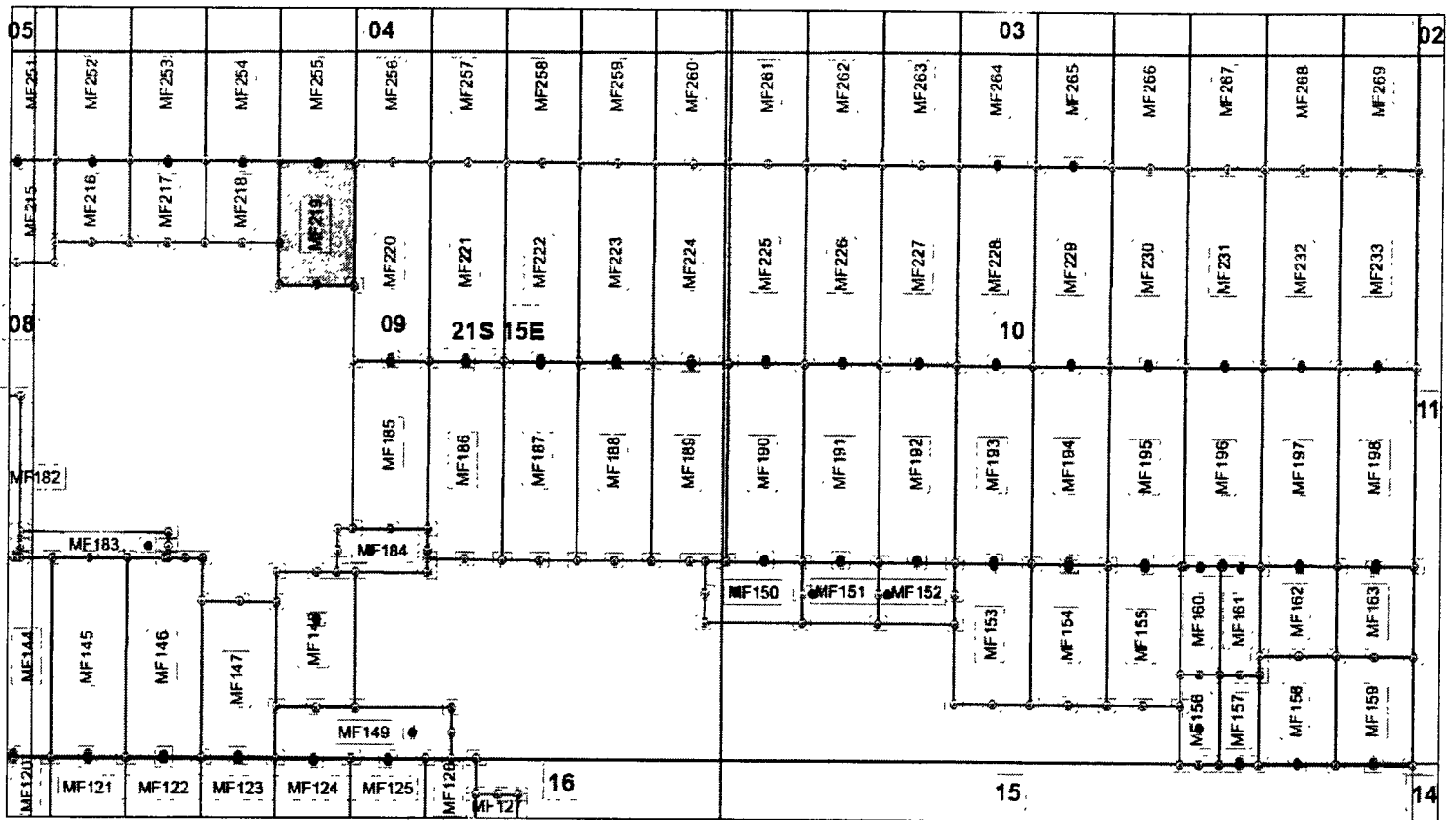
KENNECOTT EXPLORATION COMPANY


By: Donna J. Fischer, for and in behalf of Kennecott Exploration Company

RECEIVED
BLM AZ STATE OFFICE
2017 JAN 31 1:39
PHOENIX, ARIZONA

AMC441468


Lode Mining Claim Map of the MF219 Lode Claim,
attached to and made a part of the Location Notice



Mansfield Lode Mining Claims
T21S, R15E, G&SRM
Santa Cruz County, Arizona
Located November 16, 2016 - January 6, 2017

Mansfield Claim Block, Arizona Map 4

Claims Filed By:
Kennebec Exploration Company
4700 Daybreak Parkway
South Jordan, UT 84009

Map Scale: 1" = 1,000' 

The Claim is located in: Section 9, Township 21S, Range 15E, G&SRM, Santa Cruz County, Arizona.

TIE: The Location Monument of this claim is approximately 18917 feet West and 25477 feet North from the NE corner of Section 1, T22S, R15E, G&SRM, Santa Cruz County, Arizona. The claim is 925' long x 572' wide.

Monuments are 1-1/2" x 1-1/2" x 5' wood posts projecting at least four feet above the ground. Location monuments are generally set 20' inside the North or South endline along the center of each claim unless otherwise depicted.

RECEIVED
BLM AZ STATE OFFICE
2017 JAN 31 P 1:39
PHOENIX, ARIZONA

AN041468

When recorded return to:
Rio Tinto
Attn: Kennecott Exploration Company – Land Dept.
4700 Daybreak Parkway
South Jordan, UT 84009

ARIZONA NOTICE OF LOCATION
(LODE CLAIM)

NOTICE IS HEREBY GIVEN THAT KENNECOTT EXPLORATION COMPANY, whose mailing address is 4700 Daybreak Parkway, South Jordan, Utah 84009 by its undersigned representative, makes this location of the MF220 Lode Mining Claim, in Santa Cruz County, Arizona.

The general course of the claim is from the North to South, and said claim is within the:

<u>Quarter</u>	<u>Section</u>	<u>Township</u>	<u>Range</u>
NE	9	21S	15E
NW	9	21S	15E

G&SRM, Santa Cruz County, Arizona.


This claim is 1480 feet in length and 572 feet in width. This Notice of Location is posted on the centerline of the claim. The claim runs from the location monument on which this Notice is posted 20 feet in a south direction to the South end line and 1460 feet in a north direction to the North end line. The claim boundaries are marked by six monuments, one at each corner and one at the center of each endline. The location monument on which this Notice is posted is situated within Section 9, Township 21S, Range 15E, G&SRM, Santa Cruz County, Arizona and is approximately 18345 feet West and 24037 feet North from the NE corner of Section 1, Township 22 South, Range 15 East, G&SRM, Santa Cruz County, Arizona.

The undersigned claims the ground as depicted on the map that is attached to a copy of this Notice of Location filed in the office of the County Recorder, Santa Cruz County, Arizona.

The claim has been monumented in accordance with State and Federal law. Corner, end centers and location monuments are posts, 1-1/2" x 1-1/2" x 5' projecting at least 4' above the ground.

Located, dated and posted on the ground the 22 day of November, 2016.

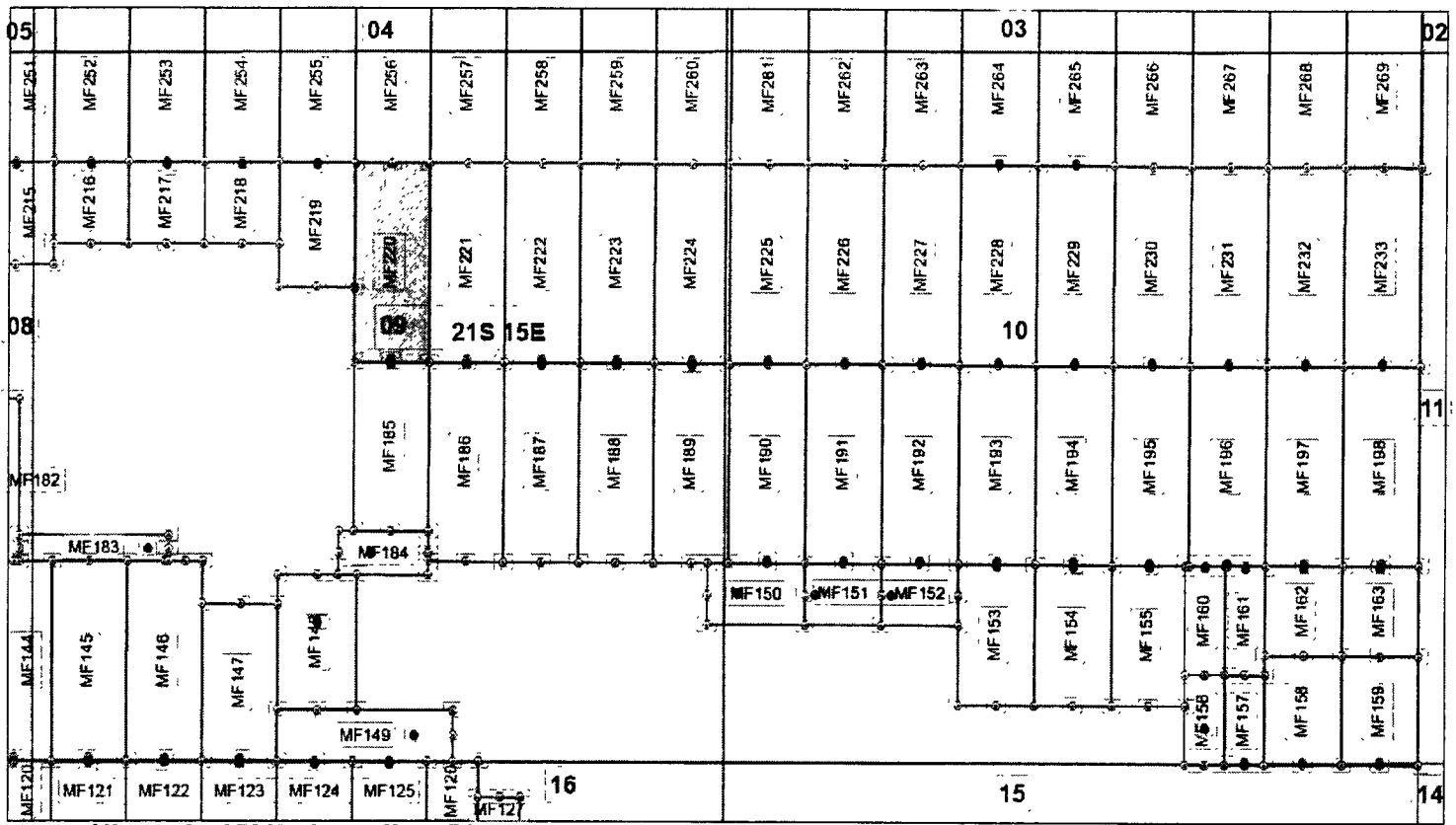
KENNECOTT EXPLORATION COMPANY


By: Donna J. Fischer, for and in behalf of Kennecott Exploration Company

RECEIVED
BLM AZ STATE OFFICE
2017 JAN 31 P 1:40
PHOENIX, ARIZONA

AMC 441466

Lode Mining Claim Map of the MF220 Lode Claim,
attached to and made a part of the Location Notice



Mansfield Lode Mining Claims
T21S, R15E, G&SRM
Santa Cruz County, Arizona
Located November 16, 2016 - January 6, 2017

Mansfield Claim Block, Arizona Map 4

Claims Filed By:
Kennecott Exploration Company
4700 Daybreak Parkway
South Jordan, UT 84009

Map Scale: 1" = 1,000'



AM0441466

The Claim is located in: Section 9, Township 21S, Range 15E, G&SRM, Santa Cruz County, Arizona.

TIE: The Location Monument of this claim is approximately 18345 feet West and 24037 feet North from the NE corner of Section 1, T22S, R15E, G&SRM, Santa Cruz County, Arizona. The claim is 1480' long x 572' wide.

Monuments are 1-1/2" x 1-1/2" x 5' wood posts projecting at least four feet above the ground. Location monuments are generally set 20' inside the North or South endline along the center of each claim unless otherwise depicted.

RECEIVED
 BLM AZ STATE OFFICE
 2017 JAN 31 P 1:40
 PHOENIX, ARIZONA

When recorded return to:
Rio Tinto
Attn: Kennecott Exploration Company – Land Dept.
4700 Daybreak Parkway
South Jordan, UT 84009

ARIZONA NOTICE OF LOCATION
(LODE CLAIM)

NOTICE IS HEREBY GIVEN THAT KENNECOTT EXPLORATION COMPANY, whose mailing address is 4700 Daybreak Parkway, South Jordan, Utah 84009 by its undersigned representative, makes this location of the MF221 Lode Mining Claim, in Santa Cruz County, Arizona.

The general course of the claim is from the North to South, and said claim is within the:

<u>Quarter</u>	<u>Section</u>	<u>Township</u>	<u>Range</u>
NE	9	21S	15E

G&SRM, Santa Cruz County, Arizona.


This claim is 1480 feet in length and 572 feet in width. This Notice of Location is posted on the centerline of the claim. The claim runs from the location monument on which this Notice is posted 20 feet in a south direction to the South end line and 1460 feet in a north direction to the North end line. The claim boundaries are marked by six monuments, one at each corner and one at the center of each endline. The location monument on which this Notice is posted is situated within Section 9, Township 21S, Range 15E, G&SRM, Santa Cruz County, Arizona and is approximately 17774 feet West and 24037 feet North from the NE corner of Section 1, Township 22 South, Range 15 East, G&SRM, Santa Cruz County, Arizona.

The undersigned claims the ground as depicted on the map that is attached to a copy of this Notice of Location filed in the office of the County Recorder, Santa Cruz County, Arizona.

The claim has been monumented in accordance with State and Federal law. Corner, end centers and location monuments are posts, 1-1/2" x 1-1/2" x 5' projecting at least 4' above the ground.

Located, dated and posted on the ground the 22 day of November, 2016.

KENNECOTT EXPLORATION COMPANY

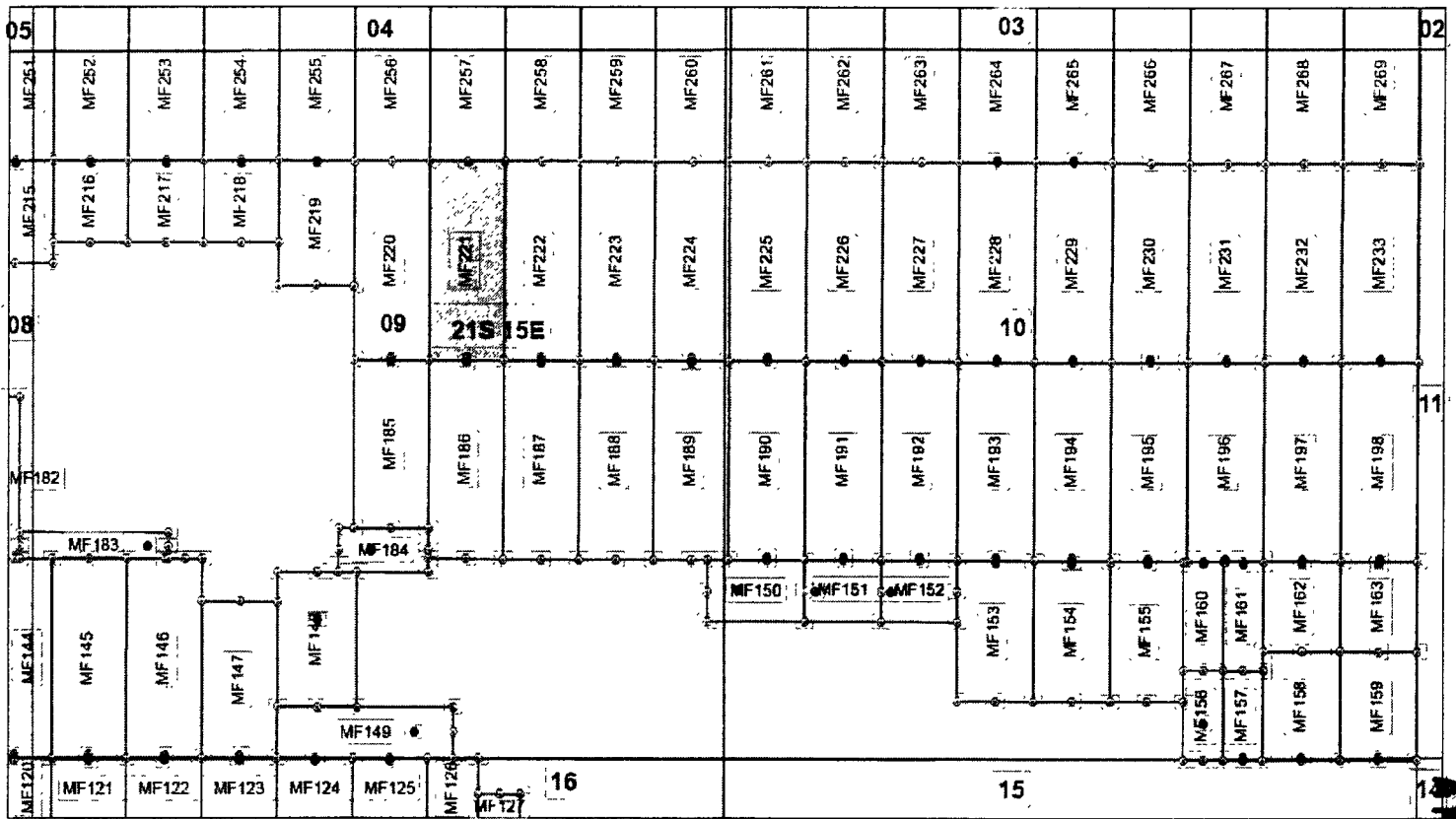


By: Donna J. Fischer, for and in behalf of Kennecott Exploration Company

RECEIVED
BLM AZ STATE OFFICE
2017 JAN 31 P 1:40
PHOENIX ARIZONA

AM041461

Lode Mining Claim Map of the MF221 Lode Claim,
attached to and made a part of the Location Notice



Mansfield Lode Mining Claims
T21S, R15E, G&SRM
Santa Cruz County, Arizona
Located November 16, 2016 - January 6, 2017

Mansfield Claim Block, Arizona Map 4

Claims Filed By:
Kennecott Exploration Company
4700 Daybreak Parkway,
South Jordan, UT 84009

Map Scale: 1" = 1,000'



AM0414671

The Claim is located in: Section 9, Township 21S, Range 15E, G&SRM, Santa Cruz County, Arizona.

TIE: The Location Monument of this claim is approximately 17774 feet West and 24037 feet North from the NE corner of Section 1, T22S, R15E, G&SRM, Santa Cruz County, Arizona. The claim is 1480' long x 572' wide.

Monuments are 1-1/2" x 1-1/2" x 5' wood posts projecting at least four feet above the ground. Location monuments are generally set 20' inside the North or South endline along the center line of each claim unless otherwise depicted.

RECEIVED
 BLM AZ STATE OFFICE
 2017 JAN 31 P 1:40
 PHOENIX, ARIZONA

When recorded return to:
Rio Tinto
Attn: Kennecott Exploration Company – Land Dept.
4700 Daybreak Parkway
South Jordan, UT 84009

ARIZONA NOTICE OF LOCATION
(LODE CLAIM)

NOTICE IS HEREBY GIVEN THAT KENNECOTT EXPLORATION COMPANY, whose mailing address is 4700 Daybreak Parkway, South Jordan, Utah 84009 by its undersigned representative, makes this location of the MF222 Lode Mining Claim, in Santa Cruz County, Arizona.

The general course of the claim is from the North to South, and said claim is within the:

<u>Quarter</u>	<u>Section</u>	<u>Township</u>	<u>Range</u>
NE	9	21S	15E

G&SRM, Santa Cruz County, Arizona.


This claim is 1480 feet in length and 572 feet in width. This Notice of Location is posted on the centerline of the claim. The claim runs from the location monument on which this Notice is posted 20 feet in a south direction to the South end line and 1460 feet in a north direction to the North end line. The claim boundaries are marked by six monuments, one at each corner and one at the center of each endline. The location monument on which this Notice is posted is situated within Section 9, Township 21S, Range 15E, G&SRM, Santa Cruz County, Arizona and is approximately 17202 feet West and 24037 feet North from the NE corner of Section 1, Township 22 South, Range 15 East, G&SRM, Santa Cruz County, Arizona.

The undersigned claims the ground as depicted on the map that is attached to a copy of this Notice of Location filed in the office of the County Recorder, Santa Cruz County, Arizona.

The claim has been monumented in accordance with State and Federal law. Corner, end centers and location monuments are posts, 1-1/2" x 1-1/2" x 5' projecting at least 4' above the ground.

Located, dated and posted on the ground the 22 day of November, 2016.

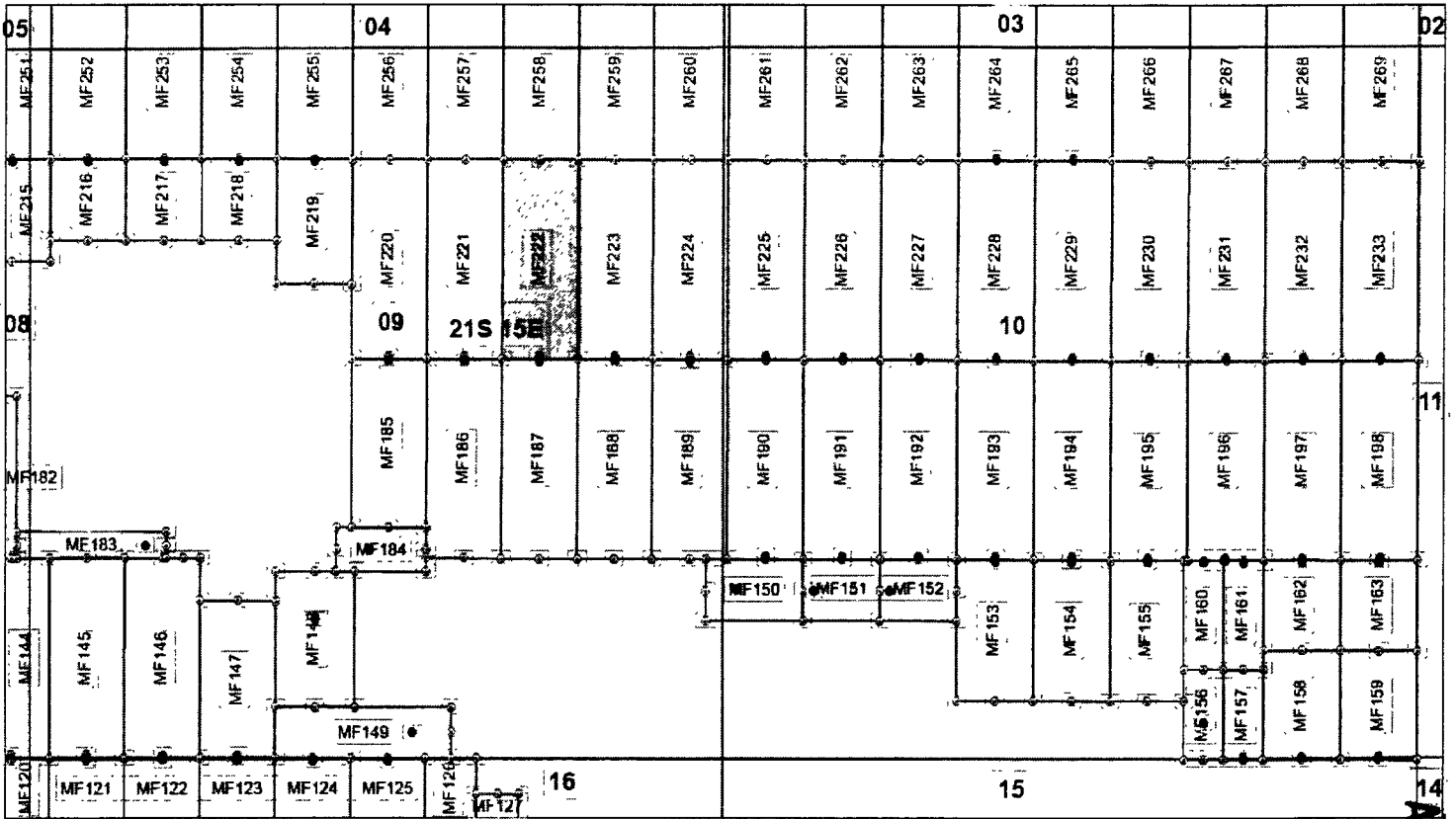
KENNECOTT EXPLORATION COMPANY


By: Donna J. Fischer, for and in behalf of Kennecott Exploration Company

RECEIVED
BLM AZ STATE OFFICE
2017 JAN 21 P 1:40
PHOENIX ARIZONA

AM0441468


Lode Mining Claim Map of the MF222 Lode Claim,
attached to and made a part of the Location Notice



Mansfield Lode Mining Claims
T21S, R15E, G&SRM
Santa Cruz County, Arizona
Located November 16, 2016 - January 6, 2017

Mansfield Claim Block, Arizona Map 4

Claims Filed By:
Kennecott Exploration Company
4700 Daybreak Parkway
South Jordan, UT 84009

Map Scale: 1" = 1,000' 

The Claim is located in: Section 9, Township 21S, Range 15E, G&SRM, Santa Cruz County, Arizona.

TIE: The Location Monument of this claim is approximately 17202 feet West and 24037 feet North from the NE corner of Section 1, T22S, R15E, G&SRM, Santa Cruz County, Arizona. The claim is 1480' long x 572' wide.

Monuments are 1-1/2" x 1-1/2" x 5' wood posts projecting at least four feet above the ground. Location monuments are generally set 20' inside the North or South endline along the center of each claim unless otherwise depicted.

RECEIVED
 BLM AZ STATE OFFICE
 2017 JAN 31 P 1:40
 PHOENIX, ARIZONA

AMC 41468

When recorded return to:
Rio Tinto
Attn: Kennecott Exploration Company – Land Dept.
4700 Daybreak Parkway
South Jordan, UT 84009

ARIZONA NOTICE OF LOCATION
(LODE CLAIM)

NOTICE IS HEREBY GIVEN THAT KENNECOTT EXPLORATION COMPANY, whose mailing address is 4700 Daybreak Parkway, South Jordan, Utah 84009 by its undersigned representative, makes this location of the MF223 Lode Mining Claim, in Santa Cruz County, Arizona.

The general course of the claim is from the North to South, and said claim is within the:

<u>Quarter</u>	<u>Section</u>	<u>Township</u>	<u>Range</u>
NE	9	21S	15E

G&SRM, Santa Cruz County, Arizona.


This claim is 1480 feet in length and 572 feet in width. This Notice of Location is posted on the centerline of the claim. The claim runs from the location monument on which this Notice is posted 20 feet in a south direction to the South end line and 1460 feet in a north direction to the North end line. The claim boundaries are marked by six monuments, one at each corner and one at the center of each endline. The location monument on which this Notice is posted is situated within Section 9, Township 21S, Range 15E, G&SRM, Santa Cruz County, Arizona and is approximately 16630 feet West and 24037 feet North from the NE corner of Section 1, Township 22 South, Range 15 East, G&SRM, Santa Cruz County, Arizona.

The undersigned claims the ground as depicted on the map that is attached to a copy of this Notice of Location filed in the office of the County Recorder, Santa Cruz County, Arizona.

The claim has been monumented in accordance with State and Federal law. Corner, end centers and location monuments are posts, 1-1/2" x 1-1/2" x 5' projecting at least 4' above the ground.

Located, dated and posted on the ground the 22 day of November, 2016.

KENNECOTT EXPLORATION COMPANY


By: Donna J. Fischer, for and in behalf of Kennecott Exploration Company

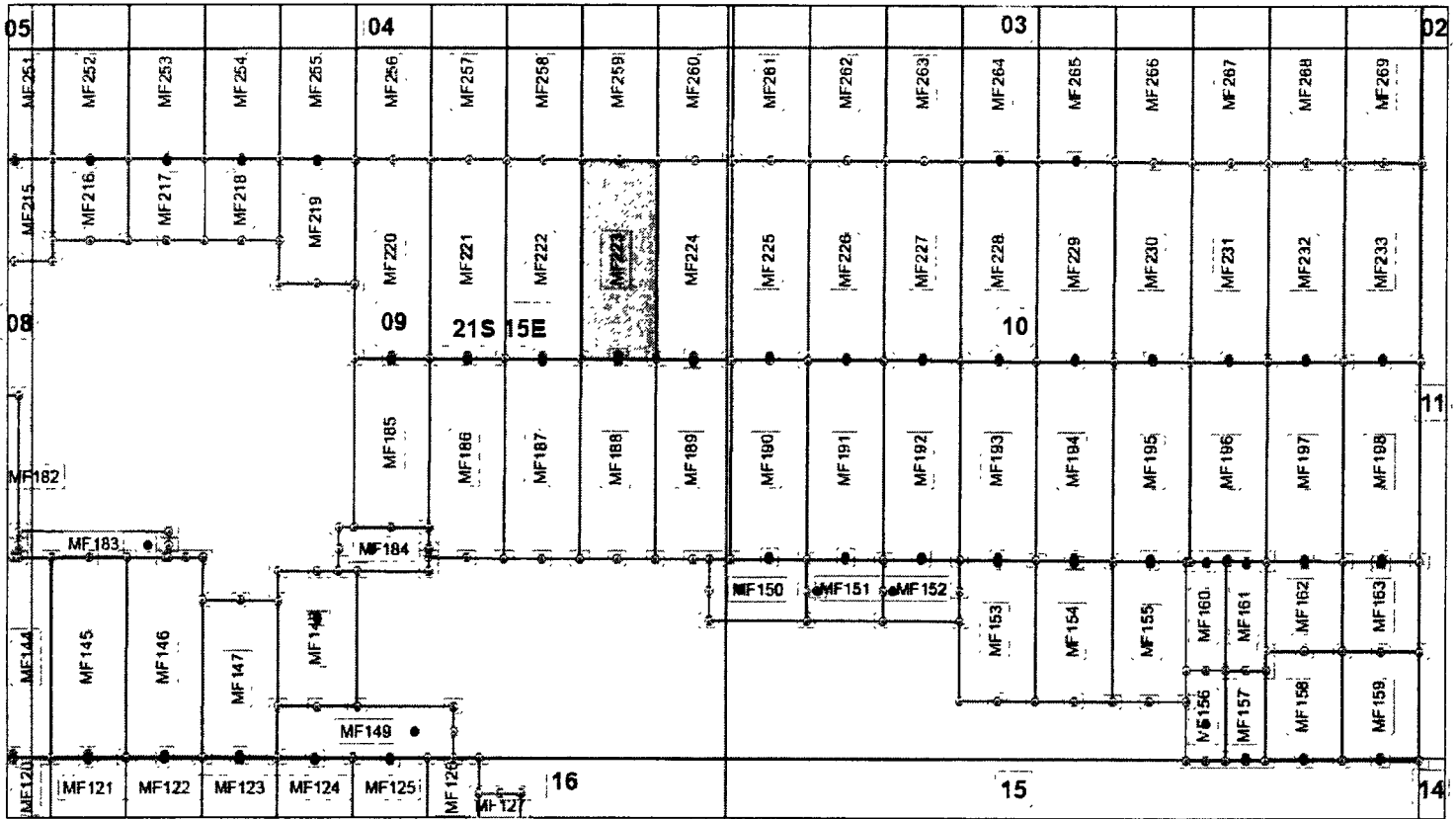
PHOENIX
ARIZONA

2017 JAN 31 P 1:40

RECEIVED
BLM AZ STATE OFFICE

AMC 441469

Lode Mining Claim Map of the MF223 Lode Claim,
attached to and made a part of the Location Notice



Mansfield Lode Mining Claims
T21S, R15E, G&SRM
Santa Cruz County, Arizona
Located November 16, 2016 - January 6, 2017

Mansfield Claim Block, Arizona Map 4

Claims Filed By:
Kennecott Exploration Company
4700 Daybreak Parkway
South Jordan, UT 84009

Map Scale: 1" = 1,000'



The Claim is located in: Section 9, Township 21S, Range 15E, G&SRM, Santa Cruz County, Arizona.

TIE: The Location Monument of this claim is approximately 16630 feet West and 24037 feet North from the NE corner of Section 1, T22S, R15E, G&SRM, Santa Cruz County, Arizona. The claim is 1480' long x 572' wide.

Monuments are 1-1/2" x 1-1/2" x 5' wood posts projecting at least four feet above the ground. Location monuments are generally set 20' inside the North or South endline along the center of each claim unless otherwise depicted.

AM0441469

RECEIVED
BLM AZ STATE OFFICE
PHOENIX, ARIZONA
JAN 31 P 1:40

When recorded return to:
Rio Tinto
Attn: Kennecott Exploration Company – Land Dept.
4700 Daybreak Parkway
South Jordan, UT 84009

ARIZONA NOTICE OF LOCATION
(LODE CLAIM)

NOTICE IS HEREBY GIVEN THAT KENNECOTT EXPLORATION COMPANY, whose mailing address is 4700 Daybreak Parkway, South Jordan, Utah 84009 by its undersigned representative, makes this location of the MF224 Lode Mining Claim, in Santa Cruz County, Arizona.

The general course of the claim is from the North to South, and said claim is within the:

<u>Quarter</u>	<u>Section</u>	<u>Township</u>	<u>Range</u>
NE	9	21S	15E

G&SRM, Santa Cruz County, Arizona.


This claim is 1480 feet in length and 572 feet in width. This Notice of Location is posted on the centerline of the claim. The claim runs from the location monument on which this Notice is posted 20 feet in a south direction to the South end line and 1460 feet in a north direction to the North end line. The claim boundaries are marked by six monuments, one at each corner and one at the center of each endline. The location monument on which this Notice is posted is situated within Section 9, Township 21S, Range 15E, G&SRM, Santa Cruz County, Arizona and is approximately 16059 feet West and 24037 feet North from the NE corner of Section 1, Township 22 South, Range 15 East, G&SRM, Santa Cruz County, Arizona.

The undersigned claims the ground as depicted on the map that is attached to a copy of this Notice of Location filed in the office of the County Recorder, Santa Cruz County, Arizona.

The claim has been monumented in accordance with State and Federal law. Corner, end centers and location monuments are posts, 1-1/2" x 1-1/2" x 5' projecting at least 4' above the ground.

Located, dated and posted on the ground the 22 day of November, 2016.

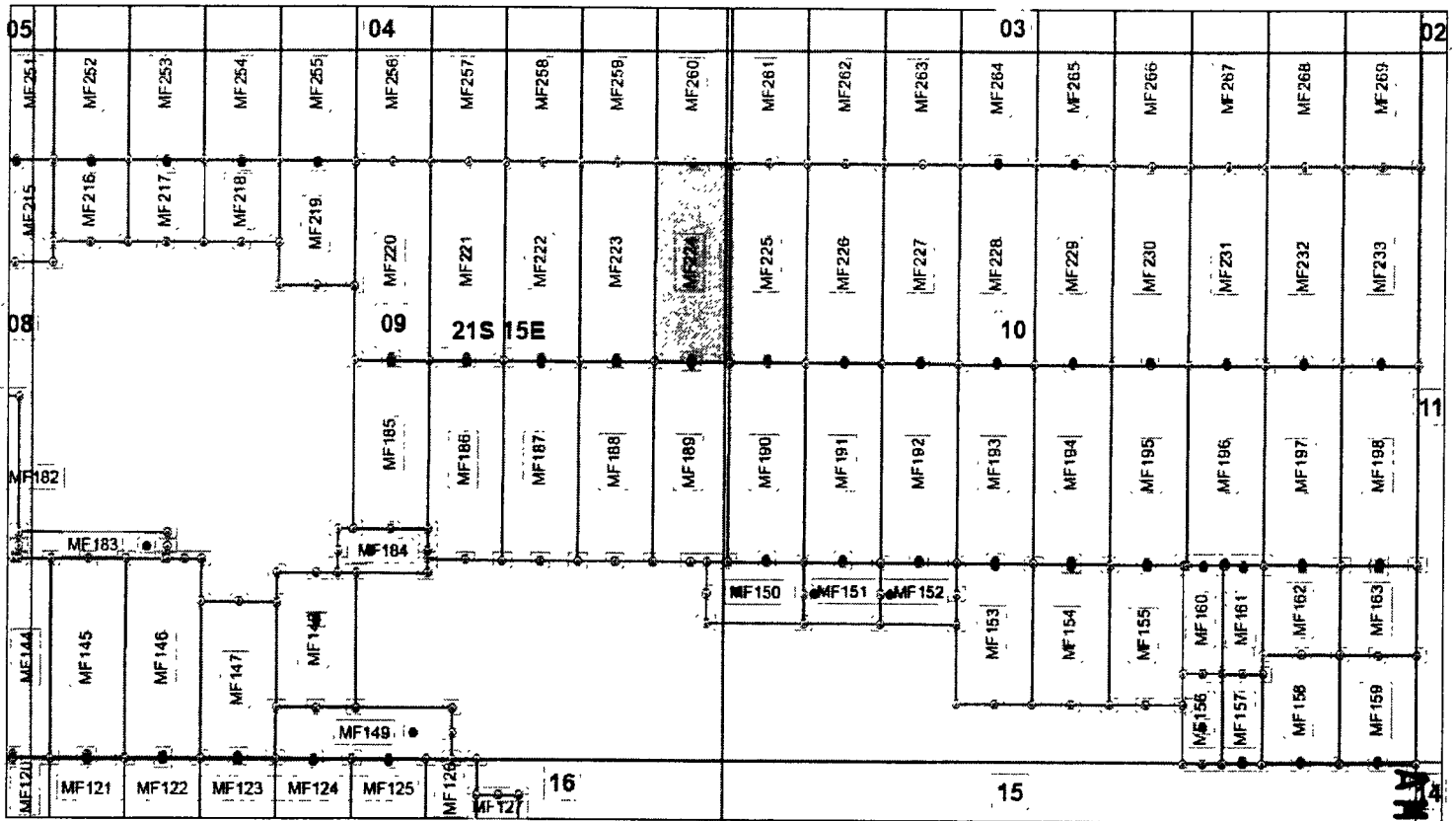
KENNECOTT EXPLORATION COMPANY


By: Donna J. Fischer, for and in behalf of Kennecott Exploration Company

RECEIVED
BLM AZ STATE OFFICE
2017 JAN 31 P 1:40
PHOENIX, ARIZONA

AMC 441470

Lode Mining Claim Map of the MF224 Lode Claim,
attached to and made a part of the Location Notice



Mansfield Lode Mining Claims
T21S, R15E, G&SRM
Santa Cruz County, Arizona
Located November 16, 2016 - January 6, 2017

Mansfield Claim Block, Arizona Map 4

Claims Filed By:-
Kennecott Exploration Company
4700 Daybreak Parkway
South Jordan, UT 84009

Map Scale: 1" = 1,000'



The Claim is located in: Section 9, Township 21S, Range 15E, G&SRM, Santa Cruz County, Arizona.

TIE: The Location Monument of this claim is approximately 16059 feet West and 24037 feet North from the NE corner of Section 1, T22S, R15E, G&SRM, Santa Cruz County, Arizona. The claim is 1480' long x 572' wide.

Monuments are 1-1/2" x 1-1/2" x 5' wood posts projecting at least four feet above the ground. Location monuments are generally set 20' inside the North or South endline along the center of each claim unless otherwise depicted.

RECEIVED
 BLM STATE OFFICE
 PHOENIX, ARIZONA
 JAN 31 P 1:40

When recorded return to:
Rio Tinto
Attn: Kennecott Exploration Company – Land Dept.
4700 Daybreak Parkway
South Jordan, UT 84009

ARIZONA NOTICE OF LOCATION
(LODE CLAIM)

NOTICE IS HEREBY GIVEN THAT KENNECOTT EXPLORATION COMPANY, whose mailing address is 4700 Daybreak Parkway, South Jordan, Utah 84009 by its undersigned representative, makes this location of the MF225 Lode Mining Claim, in Santa Cruz County, Arizona.

The general course of the claim is from the North to South, and said claim is within the:

<u>Quarter</u>	<u>Section</u>	<u>Township</u>	<u>Range</u>
NW	10	21S	15E

G&SRM, Santa Cruz County, Arizona.


This claim is 1480 feet in length and 583 feet in width. This Notice of Location is posted on the centerline of the claim. The claim runs from the location monument on which this Notice is posted 20 feet in a south direction to the South end line and 1460 feet in a north direction to the North end line. The claim boundaries are marked by six monuments, one at each corner and one at the center of each endline. The location monument on which this Notice is posted is situated within Section 10, Township 21S, Range 15E, G&SRM, Santa Cruz County, Arizona and is approximately 15482 feet West and 24037 feet North from the NE corner of Section 1, Township 22 South, Range 15 East, G&SRM, Santa Cruz County, Arizona.

The undersigned claims the ground as depicted on the map that is attached to a copy of this Notice of Location filed in the office of the County Recorder, Santa Cruz County, Arizona.

The claim has been monumented in accordance with State and Federal law. Corner, end centers and location monuments are posts, 1-1/2" x 1-1/2" x 5' projecting at least 4' above the ground.

Located, dated and posted on the ground the 22 day of November, 2016.

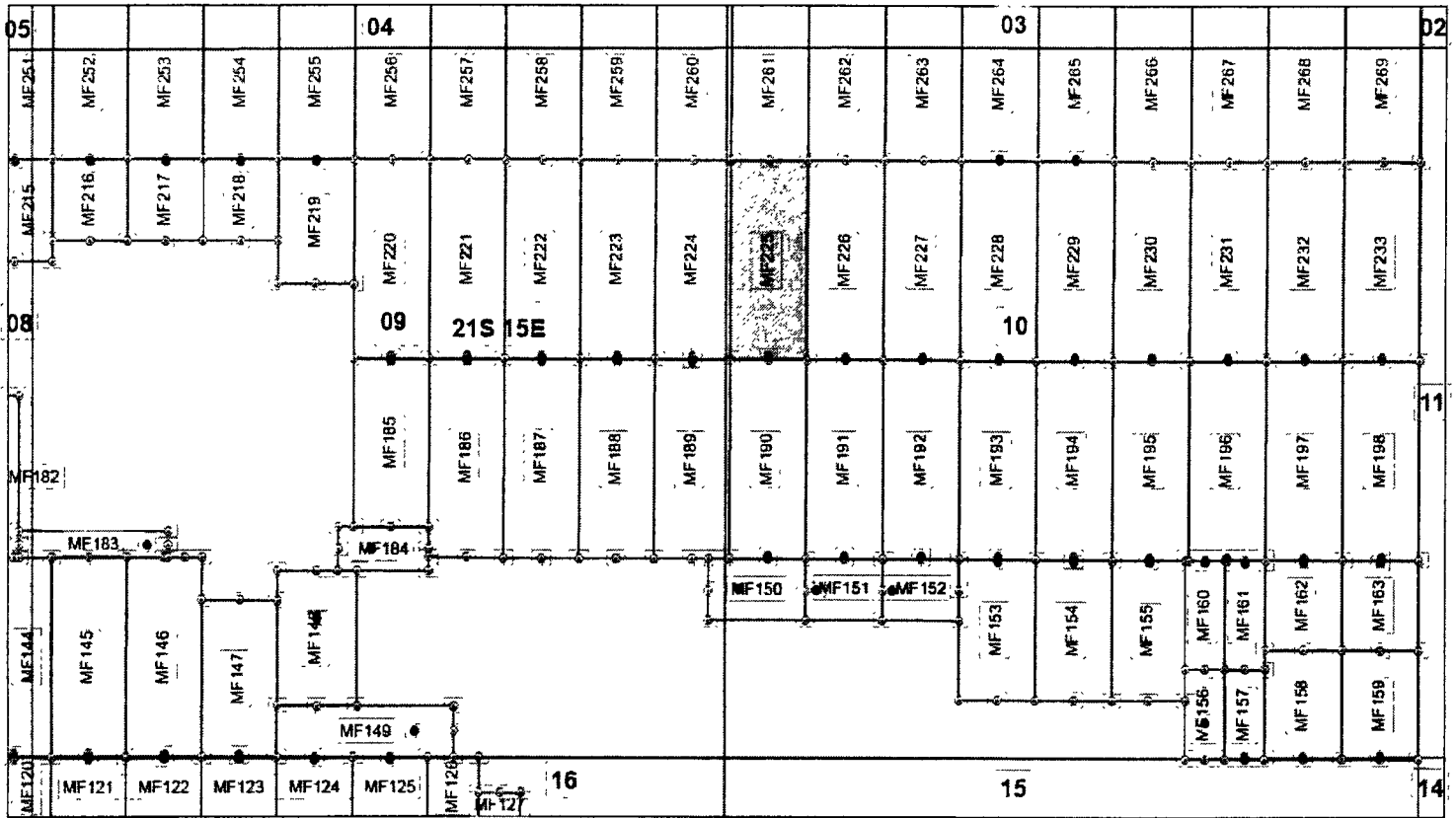
KENNECOTT EXPLORATION COMPANY


By: Donna J. Fischer, for and in behalf of Kennecott Exploration Company

RECEIVED
RLM AZ STATE OFFICE
2017 JAN 31 P 1:27
PHOENIX, ARIZONA

AM04414711

Lode Mining Claim Map of the MF225 Lode Claim,
attached to and made a part of the Location Notice



Mansfield Lode Mining Claims
T21S, R15E, G&SRM
Santa Cruz County, Arizona
Located November 16, 2016 - January 6, 2017

Mansfield Claim Block, Arizona Map 4

Claims Filed By:
Kennecott Exploration Company
4700 Daybreak Parkway,
South Jordan, UT 84009

Map Scale: 1" = 1,000'



11111111

The Claim is located in: Section 10, Township 21S, Range 15E, G&SRM, Santa Cruz County, Arizona.

TIE: The Location Monument of this claim is approximately 15482 feet West and 24037 feet North from the NE corner of Section 1, T22S, R15E, G&SRM, Santa Cruz County, Arizona. The claim is 1480' long x 583' wide.

Monuments are 1-1/2" x 1-1/2" x 5' wood posts projecting at least four feet above the ground. Location monuments are generally set 20' inside the North or South endline along the center of each claim unless otherwise depicted.

PHOENIX, ARIZONA
 2017 JAN 31 P 1:27
 RECEIVED
 BLM AZ STATE OFFICE

When recorded return to:
Rio Tinto
Attn: Kennecott Exploration Company – Land Dept.
4700 Daybreak Parkway
South Jordan, UT 84009

ARIZONA NOTICE OF LOCATION
(LODE CLAIM)

NOTICE IS HEREBY GIVEN THAT KENNECOTT EXPLORATION COMPANY, whose mailing address is 4700 Daybreak Parkway, South Jordan, Utah 84009 by its undersigned representative, makes this location of the MF226 Lode Mining Claim, in Santa Cruz County, Arizona.

The general course of the claim is from the North to South, and said claim is within the:

<u>Quarter</u>	<u>Section</u>	<u>Township</u>	<u>Range</u>
NW	10	21S	15E

G&SRM, Santa Cruz County, Arizona.


This claim is 1480 feet in length and 583 feet in width. This Notice of Location is posted on the centerline of the claim. The claim runs from the location monument on which this Notice is posted 20 feet in a south direction to the South end line and 1460 feet in a north direction to the North end line. The claim boundaries are marked by six monuments, one at each corner and one at the center of each endline. The location monument on which this Notice is posted is situated within Section 10, Township 21S, Range 15E, G&SRM, Santa Cruz County, Arizona and is approximately 14899 feet West and 24037 feet North from the NE corner of Section 1, Township 22 South, Range 15 East, G&SRM, Santa Cruz County, Arizona.

The undersigned claims the ground as depicted on the map that is attached to a copy of this Notice of Location filed in the office of the County Recorder, Santa Cruz County, Arizona.

The claim has been monumented in accordance with State and Federal law. Corner, end centers and location monuments are posts, 1-1/2" x 1-1/2" x 5' projecting at least 4' above the ground.

Located, dated and posted on the ground the 22 day of November, 2016.

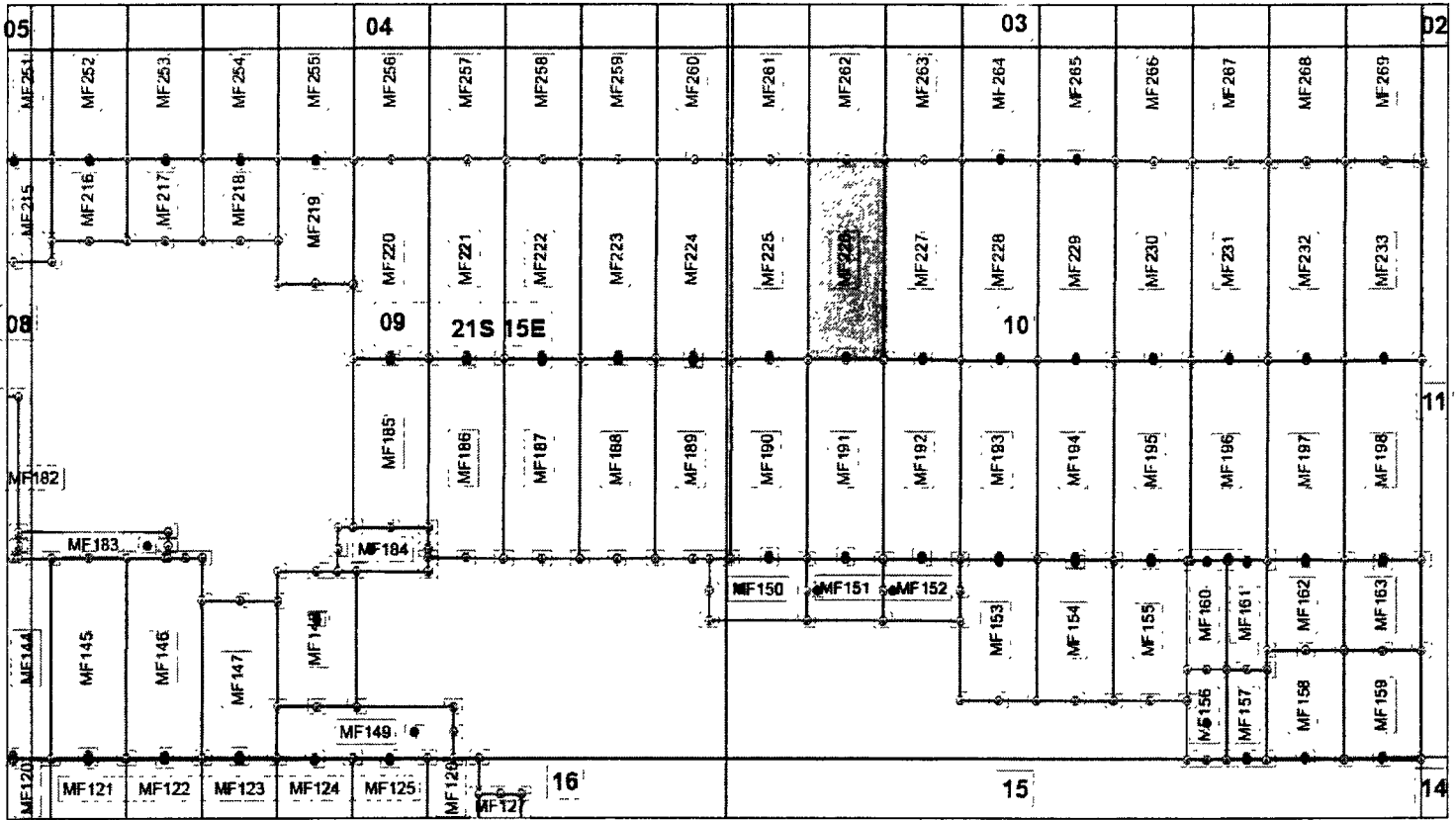
KENNECOTT EXPLORATION COMPANY


By: Donna J. Fischer, for and in behalf of Kennecott Exploration Company

RECEIVED
CLM AZ ST. REC. OFFICE
2017 JAN 31 P 1:28
PHOENIX, ARIZONA

AM0441472


Lode Mining Claim Map of the MF226 Lode Claim,
attached to and made a part of the Location Notice



Mansfield Lode Mining Claims
T21S, R15E, G&SRM
Santa Cruz County, Arizona
Located November 16, 2016 - January 6, 2017

Mansfield Claim Block, Arizona Map 4

Claims Filed By:
Kennecott Exploration Company,
4700 Daybreak Parkway
South Jordan, UT 84009

Map Scale: 1" = 1,000' 

The Claim is located in: Section 10, Township 21S, Range 15E, G&SRM, Santa Cruz County, Arizona.

TIE: The Location Monument of this claim is approximately 14899 feet West and 24037 feet North from the NE corner of Section 1, T22S, R15E, G&SRM, Santa Cruz County, Arizona. The claim is 1480' long x 583' wide.

Monuments are 1-1/2" x 1-1/2" x 5' wood posts projecting at least four feet above the ground. Location monuments are generally set 20' inside the North or South endline along the center of each claim unless otherwise depicted.

PHOENIX, ARIZONA
2017 JAN 31 P 1:28
BLM AZ STATE OFFICE
REC'D

2141472

When recorded return to:
Rio Tinto
Attn: Kennecott Exploration Company – Land Dept.
4700 Daybreak Parkway
South Jordan, UT 84009

ARIZONA NOTICE OF LOCATION
(LODE CLAIM)

NOTICE IS HEREBY GIVEN THAT KENNECOTT EXPLORATION COMPANY, whose mailing address is 4700 Daybreak Parkway, South Jordan, Utah 84009 by its undersigned representative, makes this location of the MF227 Lode Mining Claim, in Santa Cruz County, Arizona.

The general course of the claim is from the North to South, and said claim is within the:

<u>Quarter</u>	<u>Section</u>	<u>Township</u>	<u>Range</u>
NW	10	21S	15E

G&SRM, Santa Cruz County, Arizona.


This claim is 1480 feet in length and 583 feet in width. This Notice of Location is posted on the centerline of the claim. The claim runs from the location monument on which this Notice is posted 20 feet in a south direction to the South end line and 1460 feet in a north direction to the North end line. The claim boundaries are marked by six monuments, one at each corner and one at the center of each endline. The location monument on which this Notice is posted is situated within Section 10, Township 21S, Range 15E, G&SRM, Santa Cruz County, Arizona and is approximately 14316 feet West and 24037 feet North from the NE corner of Section 1, Township 22 South, Range 15 East, G&SRM, Santa Cruz County, Arizona.

The undersigned claims the ground as depicted on the map that is attached to a copy of this Notice of Location filed in the office of the County Recorder, Santa Cruz County, Arizona.

The claim has been monumented in accordance with State and Federal law. Corner, end centers and location monuments are posts, 1-1/2" x 1-1/2" x 5' projecting at least 4' above the ground.

Located, dated and posted on the ground the 23 day of November, 2016.

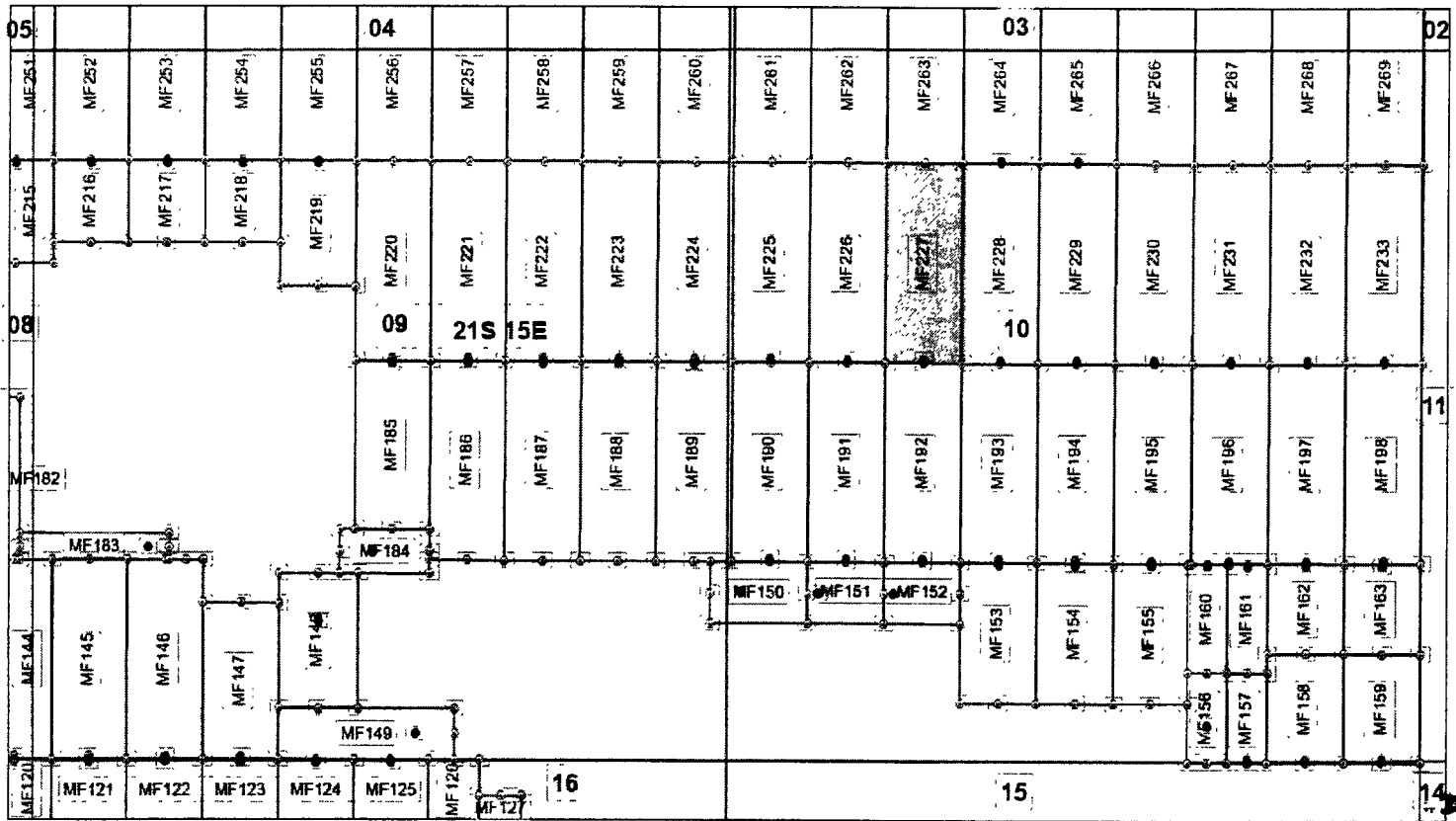
KENNECOTT EXPLORATION COMPANY


By: Donna J. Fischer, for and in behalf of Kennecott Exploration Company

RECORDED
BLM AZ SURVEY OFFICE
2017 JAN 31 P 1:28
PHOENIX, ARIZONA

AM041473


Lode Mining Claim Map of the MF227 Lode Claim,
attached to and made a part of the Location Notice



Mansfield Lode Mining Claims
T21S, R15E, G&SRM
Santa Cruz County, Arizona
Located November 16, 2016 - January 6, 2017

Mansfield Claim Block, Arizona Map 4

Claims Filed By:
Kennecott Exploration Company
4700 Daybreak Parkway
South Jordan, UT 84009

Map Scale: 1" = 1,000' 

The Claim is located in: Section 10, Township 21S, Range 15E, G&SRM, Santa Cruz County, Arizona.

TIE: The Location Monument of this claim is approximately 14316 feet West and 24037 feet North from the NE corner of Section 1, T22S, R15E, G&SRM, Santa Cruz County, Arizona. The claim is 1480' long x 583' wide.

Monuments are 1-1/2" x 1-1/2" x 5' wood posts projecting at least four feet above the ground. Location monuments are generally set 20' inside the North or South endline along the center of each claim unless otherwise depicted.

PHOENIX, ARIZONA
2017 JAN 31 P 1:28
ELM AZ STATE OFFICE

1641473

When recorded return to:
Rio Tinto
Attn: Kennecott Exploration Company – Land Dept.
4700 Daybreak Parkway
South Jordan, UT 84009

ARIZONA NOTICE OF LOCATION
(LODE CLAIM)

NOTICE IS HEREBY GIVEN THAT KENNECOTT EXPLORATION COMPANY, whose mailing address is 4700 Daybreak Parkway, South Jordan, Utah 84009 by its undersigned representative, makes this location of the MF228 Lode Mining Claim, in Santa Cruz County, Arizona.

The general course of the claim is from the North to South, and said claim is within the:

<u>Quarter</u>	<u>Section</u>	<u>Township</u>	<u>Range</u>
NW	10	21S	15E

G&SRM, Santa Cruz County, Arizona.

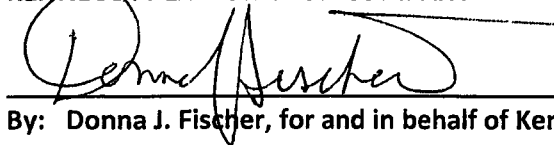
This claim is 1480 feet in length and 583 feet in width. This Notice of Location is posted on the centerline of the claim. The claim runs from the location monument on which this Notice is posted 20 feet in a south direction to the South end line and 1460 feet in a north direction to the North end line. The claim boundaries are marked by six monuments, one at each corner and one at the center of each endline. The location monument on which this Notice is posted is situated within Section 10, Township 21S, Range 15E, G&SRM, Santa Cruz County, Arizona and is approximately 13733 feet West and 24037 feet North from the NE corner of Section 1, Township 22 South, Range 15 East, G&SRM, Santa Cruz County, Arizona.

The undersigned claims the ground as depicted on the map that is attached to a copy of this Notice of Location filed in the office of the County Recorder, Santa Cruz County, Arizona.

The claim has been monumented in accordance with State and Federal law. Corner, end centers and location monuments are posts, 1-1/2" x 1-1/2" x 5' projecting at least 4' above the ground.

Located, dated and posted on the ground the 23 day of November, 2016.

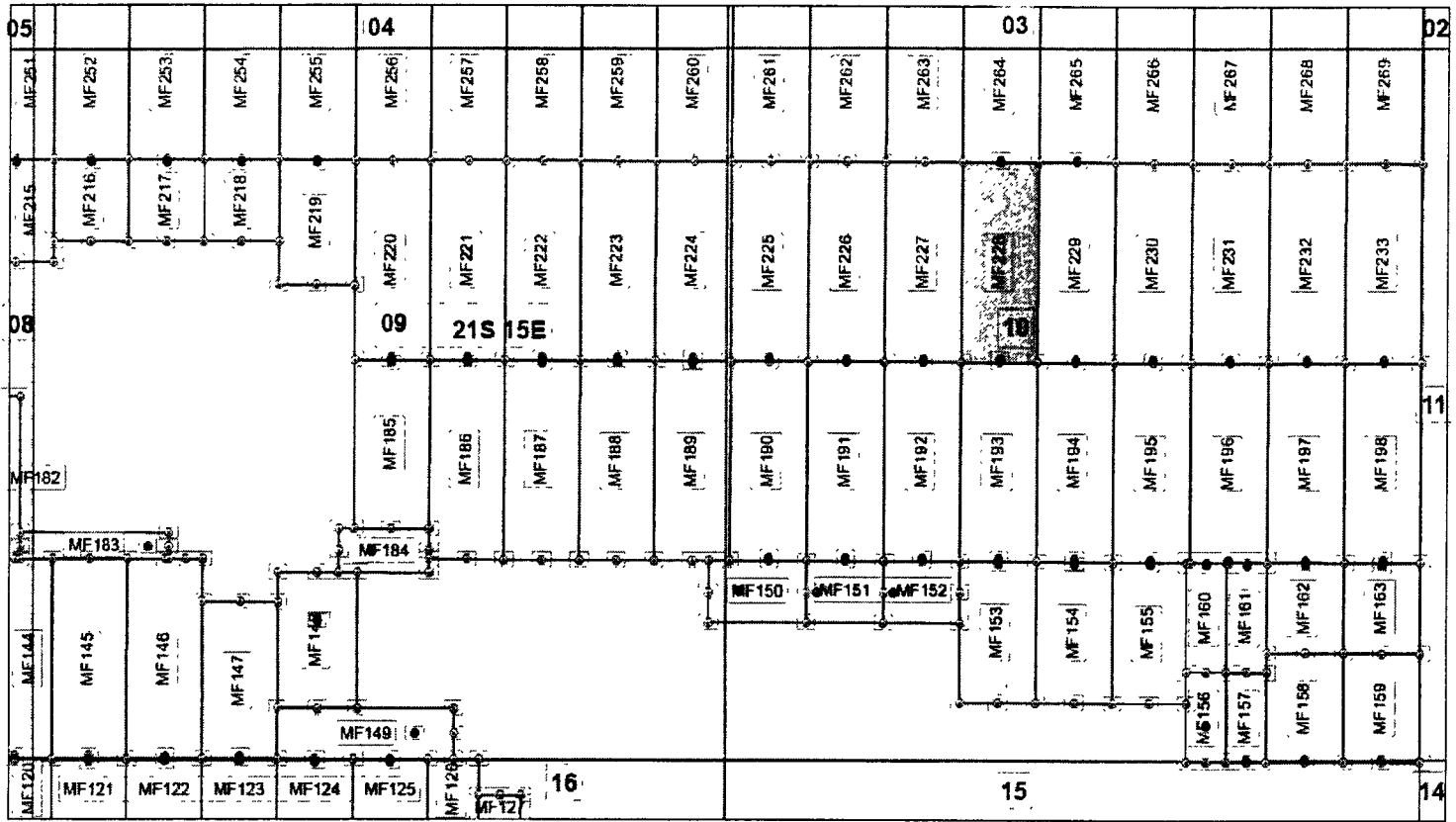
KENNECOTT EXPLORATION COMPANY


By: Donna J. Fischer, for and in behalf of Kennecott Exploration Company

REC'D
CLERK OF COUNTY RECORDER
SANTA CRUZ COUNTY, ARIZONA
2017 JAN 31 PM 1:28

AMC 441474


Lode Mining Claim Map of the MF228 Lode Claim,
attached to and made a part of the Location Notice



Mansfield Lode Mining Claims
T21S, R15E, G&SRM
Santa Cruz County, Arizona
Located November 16, 2016 - January 6, 2017

Mansfield Claim Block, Arizona Map 4

Claims Filed By:
Kennecott Exploration Company
4700 Daybreak Parkway
South Jordan, UT 84009

Map Scale: 1" = 1,000' 

The Claim is located in: Section 10, Township 21S, Range 15E, G&SRM, Santa Cruz County, Arizona.

TIE: The Location Monument of this claim is approximately 13733 feet West and 24037 feet North from the NE corner of Section 1, T22S, R15E, G&SRM, Santa Cruz County, Arizona. The claim is 1480' long x 583' wide.

Monuments are 1-1/2" x 1-1/2" x 5' wood posts projecting at least four feet above the ground. Location monuments are generally set 20' inside the North or South endline along the center of each claim unless otherwise depicted.

PHOENIX, ARIZONA
 2017 JAN 31 P 1: 28
 ELM AZ STATE OFFICE

1480' x 583'

When recorded return to:
Rio Tinto
Attn: Kennecott Exploration Company – Land Dept.
4700 Daybreak Parkway
South Jordan, UT 84009

ARIZONA NOTICE OF LOCATION
(LODE CLAIM)

NOTICE IS HEREBY GIVEN THAT KENNECOTT EXPLORATION COMPANY, whose mailing address is 4700 Daybreak Parkway, South Jordan, Utah 84009 by its undersigned representative, makes this location of the MF229 Lode Mining Claim, in Santa Cruz County, Arizona.

The general course of the claim is from the North to South, and said claim is within the:

<u>Quarter</u>	<u>Section</u>	<u>Township</u>	<u>Range</u>
NE	10	21S	15E
NW	10	21S	15E

G&SRM, Santa Cruz County, Arizona.


This claim is 1480 feet in length and 583 feet in width. This Notice of Location is posted on the centerline of the claim. The claim runs from the location monument on which this Notice is posted 20 feet in a south direction to the South end line and 1460 feet in a north direction to the North end line. The claim boundaries are marked by six monuments, one at each corner and one at the center of each endline. The location monument on which this Notice is posted is situated within Section 10, Township 21S, Range 15E, G&SRM, Santa Cruz County, Arizona and is approximately 13150 feet West and 24037 feet North from the NE corner of Section 1, Township 22 South, Range 15 East, G&SRM, Santa Cruz County, Arizona.

The undersigned claims the ground as depicted on the map that is attached to a copy of this Notice of Location filed in the office of the County Recorder, Santa Cruz County, Arizona.

The claim has been monumented in accordance with State and Federal law. Corner, end centers and location monuments are posts, 1-1/2" x 1-1/2" x 5' projecting at least 4' above the ground.

Located, dated and posted on the ground the 23 day of November, 2016.

KENNECOTT EXPLORATION COMPANY

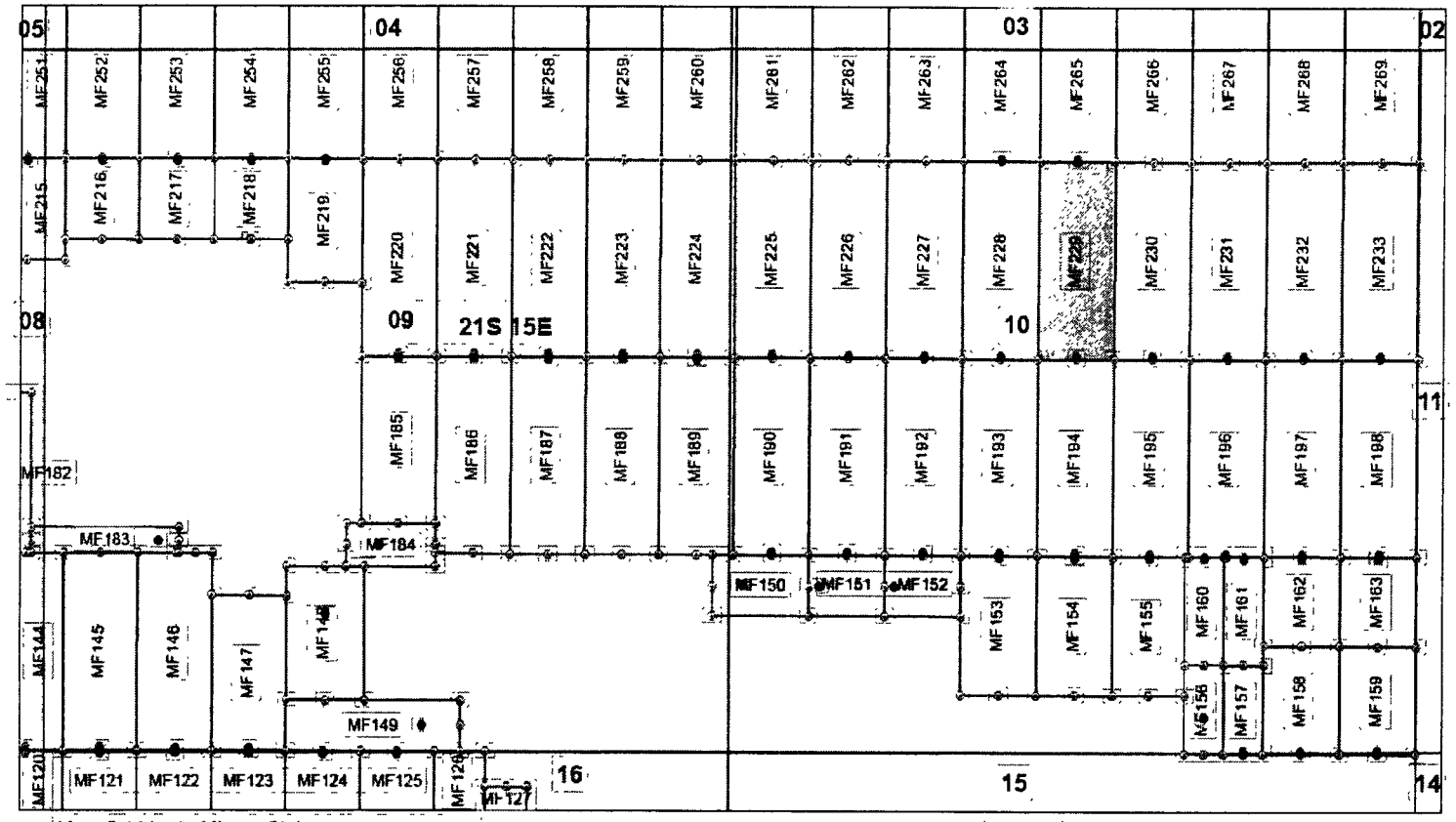


By: Donna J. Fischer, for and in behalf of Kennecott Exploration Company

PHOENIX, AZ 85001
2017 JAN 31 12:28
RLM AZ COUNTY RECORDER OFFICE

AMC 441978

Lode Mining Claim Map of the MF229 Lode Claim,
attached to and made a part of the Location Notice



Mansfield Lode Mining Claims
T21S, R15E, G&SRM
Santa Cruz County, Arizona
Located November 16, 2016 - January 6, 2017

Mansfield Claim Block, Arizona Map 4

Claims Filed By:
Kennecott Exploration Company
4700 Daybreak Parkway
South Jordan, UT 84009

Map Scale: 1" = 1,000'



The Claim is located in: Section 10, Township 21S, Range 15E, G&SRM, Santa Cruz County, Arizona.

TIE: The Location Monument of this claim is approximately 13150 feet West and 24037 feet North from the NE corner of Section 1, T22S, R15E, G&SRM, Santa Cruz County, Arizona. The claim is 1480' long x 583' wide.

Monuments are 1-1/2" x 1-1/2" x 5' wood posts projecting at least four feet above the ground. Location monuments are generally set 20' inside the North or South endline along the center of each claim unless otherwise depicted.

PHOENIX, ARIZONA
2017 JAN 31 P 1:28
BLM ARIZONA OFFICE

AR041978

When recorded return to:
Rio Tinto
Attn: Kennecott Exploration Company – Land Dept.
4700 Daybreak Parkway
South Jordan, UT 84009

ARIZONA NOTICE OF LOCATION
(LODE CLAIM)

NOTICE IS HEREBY GIVEN THAT KENNECOTT EXPLORATION COMPANY, whose mailing address is 4700 Daybreak Parkway, South Jordan, Utah 84009 by its undersigned representative, makes this location of the MF230 Lode Mining Claim, in Santa Cruz County, Arizona.

The general course of the claim is from the North to South, and said claim is within the:

<u>Quarter</u>	<u>Section</u>	<u>Township</u>	<u>Range</u>
NE	10	21S	15E

G&SRM, Santa Cruz County, Arizona.


This claim is 1480 feet in length and 583 feet in width. This Notice of Location is posted on the centerline of the claim. The claim runs from the location monument on which this Notice is posted 20 feet in a south direction to the South end line and 1460 feet in a north direction to the North end line. The claim boundaries are marked by six monuments, one at each corner and one at the center of each endline. The location monument on which this Notice is posted is situated within Section 10, Township 21S, Range 15E, G&SRM, Santa Cruz County, Arizona and is approximately 12567 feet West and 24037 feet North from the NE corner of Section 1, Township 22 South, Range 15 East, G&SRM, Santa Cruz County, Arizona.

The undersigned claims the ground as depicted on the map that is attached to a copy of this Notice of Location filed in the office of the County Recorder, Santa Cruz County, Arizona.

The claim has been monumented in accordance with State and Federal law. Corner, end centers and location monuments are posts, 1-1/2" x 1-1/2" x 5' projecting at least 4' above the ground.

Located, dated and posted on the ground the 23 day of November, 2016.

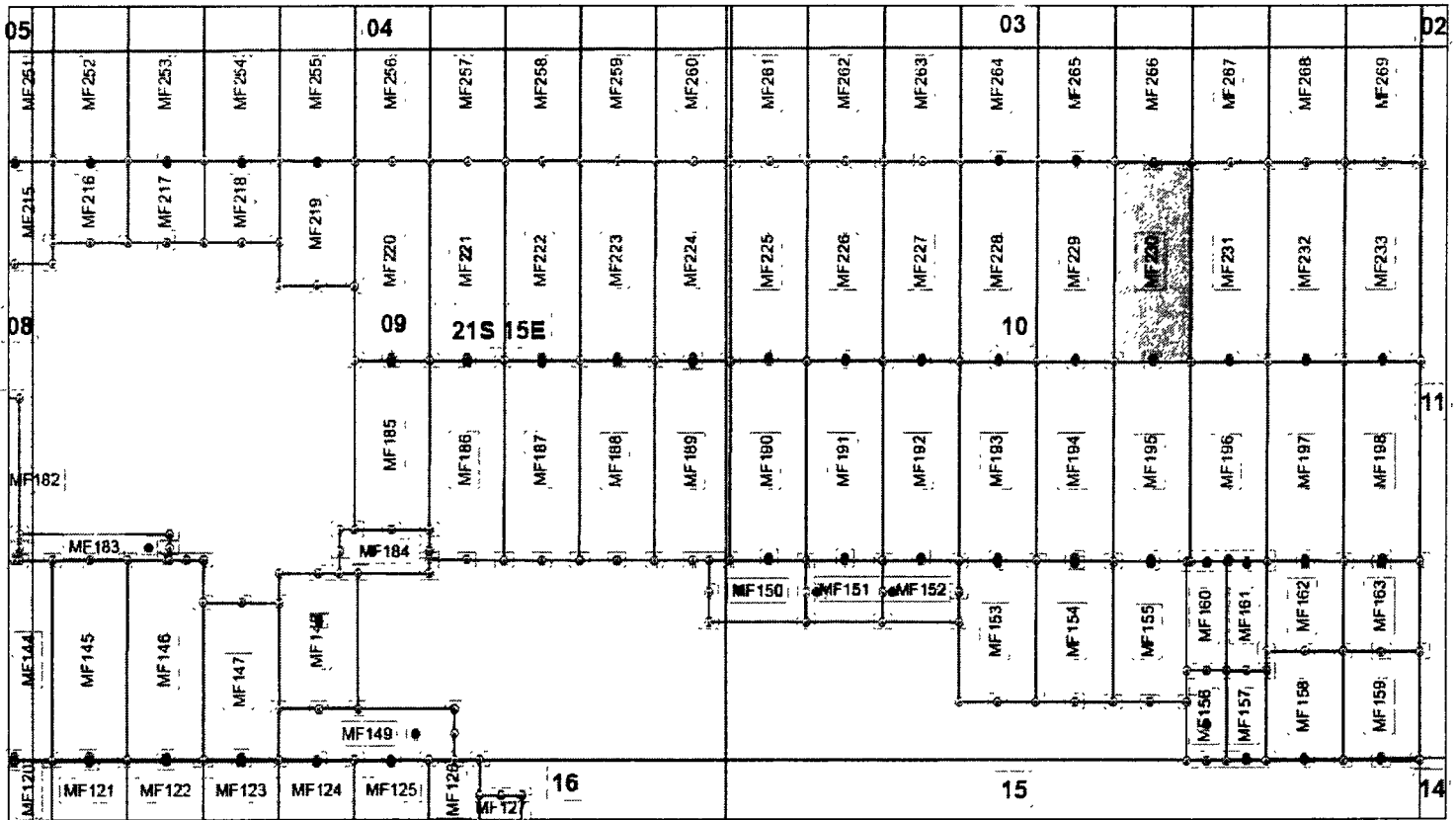
KENNECOTT EXPLORATION COMPANY


By: Donna J. Fischer, for and in behalf of Kennecott Exploration Company

REC'D
PLM
2017 JAN 31 PM 1:28
OFFICE

AM0414761


Lode Mining Claim Map of the MF230 Lode Claim,
attached to and made a part of the Location Notice



Mansfield Lode Mining Claims
T21S, R15E, G&SRM
Santa Cruz County, Arizona
Located November 16, 2016 - January 6, 2017

Mansfield Claim Block, Arizona Map 4

Claims Filed By:
Kennecott Exploration Company
4700 Daybreak Parkway
South Jordan, UT 84009

Map Scale: 1" = 1,000' 

1911176

The Claim is located in: Section 10, Township 21S, Range 15E, G&SRM, Santa Cruz County, Arizona.

TIE: The Location Monument of this claim is approximately 12567 feet West and 24037 feet North from the NE corner of Section 1, T22S, R15E, G&SRM, Santa Cruz County, Arizona. The claim is 1480' long x 583' wide.

Monuments are 1-1/2" x 1-1/2" x 5' wood posts projecting at least four feet above the ground. Location monuments are generally set 20' inside the North or South endline along the center of each claim unless otherwise depicted.

PHOENIX, ARIZONA
 2017 JAN 31 P 1:28
 FILED
 ELM A

When recorded return to:
Rio Tinto
Attn: Kennecott Exploration Company – Land Dept.
4700 Daybreak Parkway
South Jordan, UT 84009

ARIZONA NOTICE OF LOCATION
(LODE CLAIM)

NOTICE IS HEREBY GIVEN THAT KENNECOTT EXPLORATION COMPANY, whose mailing address is 4700 Daybreak Parkway, South Jordan, Utah 84009 by its undersigned representative, makes this location of the MF231 Lode Mining Claim, in Santa Cruz County, Arizona.

The general course of the claim is from the North to South, and said claim is within the:

<u>Quarter</u>	<u>Section</u>	<u>Township</u>	<u>Range</u>
NE	10	21S	15E

G&SRM, Santa Cruz County, Arizona.


This claim is 1480 feet in length and 583 feet in width. This Notice of Location is posted on the centerline of the claim. The claim runs from the location monument on which this Notice is posted 20 feet in a south direction to the South end line and 1460 feet in a north direction to the North end line. The claim boundaries are marked by six monuments, one at each corner and one at the center of each endline. The location monument on which this Notice is posted is situated within Section 10, Township 21S, Range 15E, G&SRM, Santa Cruz County, Arizona and is approximately 11983 feet West and 24037 feet North from the NE corner of Section 1, Township 22 South, Range 15 East, G&SRM, Santa Cruz County, Arizona.

The undersigned claims the ground as depicted on the map that is attached to a copy of this Notice of Location filed in the office of the County Recorder, Santa Cruz County, Arizona.

The claim has been monumented in accordance with State and Federal law. Corner, end centers and location monuments are posts, 1-1/2" x 1-1/2" x 5' projecting at least 4' above the ground.

Located, dated and posted on the ground the 22 day of November, 2016.

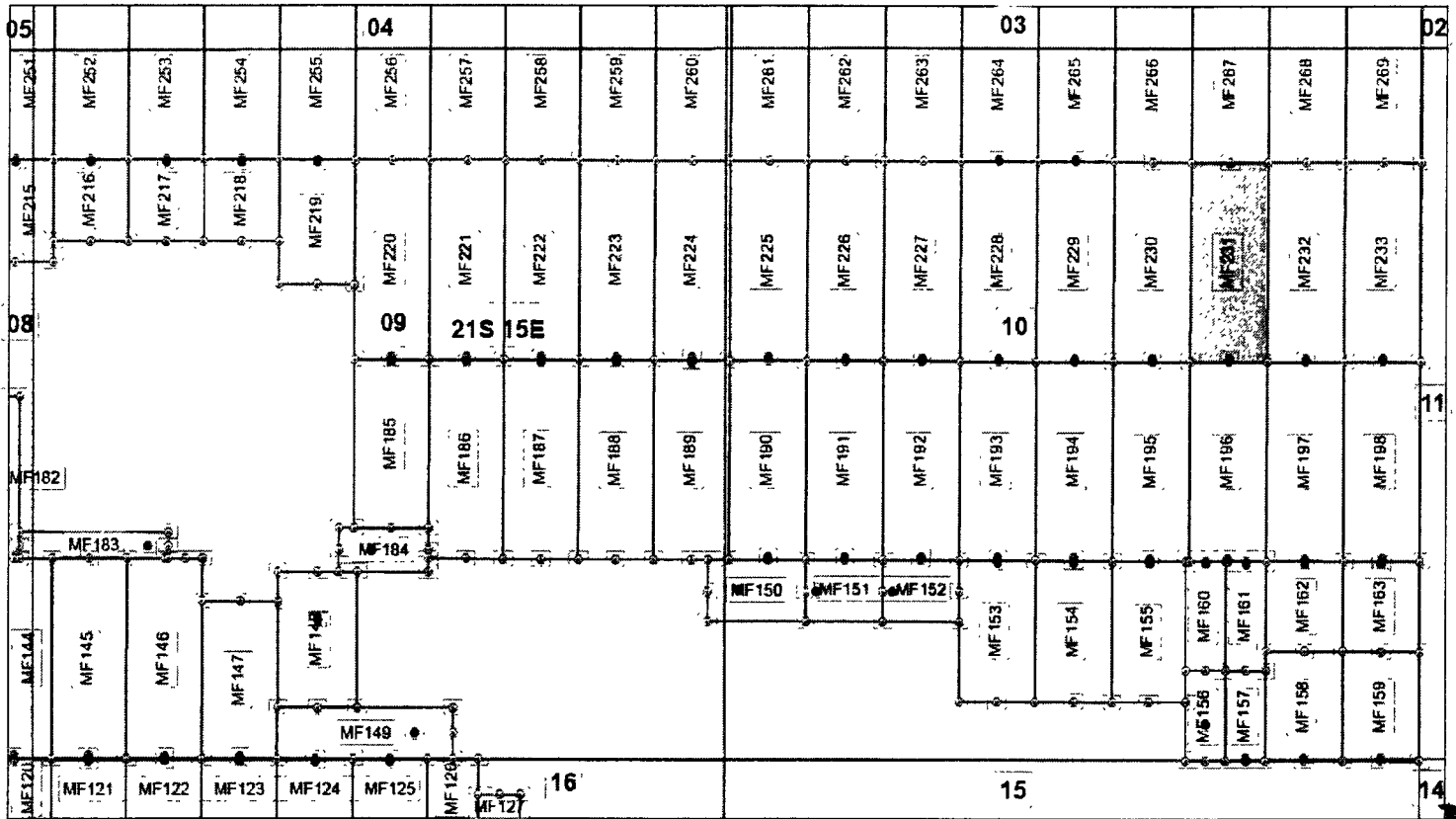
KENNECOTT EXPLORATION COMPANY


By: Donna J. Fischer, for and in behalf of Kennecott Exploration Company

REC'D
2017 JAN 31 PM 1:28
COUNTY RECORDER
SANTA CRUZ COUNTY, ARIZONA

AMC 4419771


Lode Mining Claim Map of the MF231 Lode Claim,
attached to and made a part of the Location Notice



Mansfield Lode Mining Claims
T21S, R15E, G&SRM
Santa Cruz County, Arizona
Located November 16, 2016 - January 6, 2017

Mansfield Claim Block, Arizona Map 4

Claims Filed By:-
Kennecott Exploration Company
4700 Daybreak Parkway
South Jordan, UT 84009

Map Scale: 1" = 1,000' 

The Claim is located in: Section 10, Township 21S, Range 15E, G&SRM, Santa Cruz County, Arizona.

TIE: The Location Monument of this claim is approximately 11983 feet West and 24037 feet North from the NE corner of Section 1, T22S, R15E, G&SRM, Santa Cruz County, Arizona. The claim is 1480' long x 583' wide.

Monuments are 1-1/2" x 1-1/2" x 5' wood posts projecting at least four feet above the ground. Location monuments are generally set 20' inside the North or South endline along the center of each claim unless otherwise depicted.

PHENIX, ARIZONA
2017 JAN 31 P 1:29
OFFICE

117701111111

When recorded return to:
Rio Tinto
Attn: Kennecott Exploration Company – Land Dept.
4700 Daybreak Parkway
South Jordan, UT 84009

ARIZONA NOTICE OF LOCATION
(LODE CLAIM)

NOTICE IS HEREBY GIVEN THAT KENNECOTT EXPLORATION COMPANY, whose mailing address is 4700 Daybreak Parkway, South Jordan, Utah 84009 by its undersigned representative, makes this location of the MF232 Lode Mining Claim, in Santa Cruz County, Arizona.

The general course of the claim is from the North to South, and said claim is within the:

<u>Quarter</u>	<u>Section</u>	<u>Township</u>	<u>Range</u>
NE	10	21S	15E

G&SRM, Santa Cruz County, Arizona.


This claim is 1480 feet in length and 583 feet in width. This Notice of Location is posted on the centerline of the claim. The claim runs from the location monument on which this Notice is posted 20 feet in a south direction to the South end line and 1460 feet in a north direction to the North end line. The claim boundaries are marked by six monuments, one at each corner and one at the center of each endline. The location monument on which this Notice is posted is situated within Section 10, Township 21S, Range 15E, G&SRM, Santa Cruz County, Arizona and is approximately 11400 feet West and 24037 feet North from the NE corner of Section 1, Township 22 South, Range 15 East, G&SRM, Santa Cruz County, Arizona.

The undersigned claims the ground as depicted on the map that is attached to a copy of this Notice of Location filed in the office of the County Recorder, Santa Cruz County, Arizona.

The claim has been monumented in accordance with State and Federal law. Corner, end centers and location monuments are posts, 1-1/2" x 1-1/2" x 5' projecting at least 4' above the ground.

Located, dated and posted on the ground the 22 day of November, 2016.

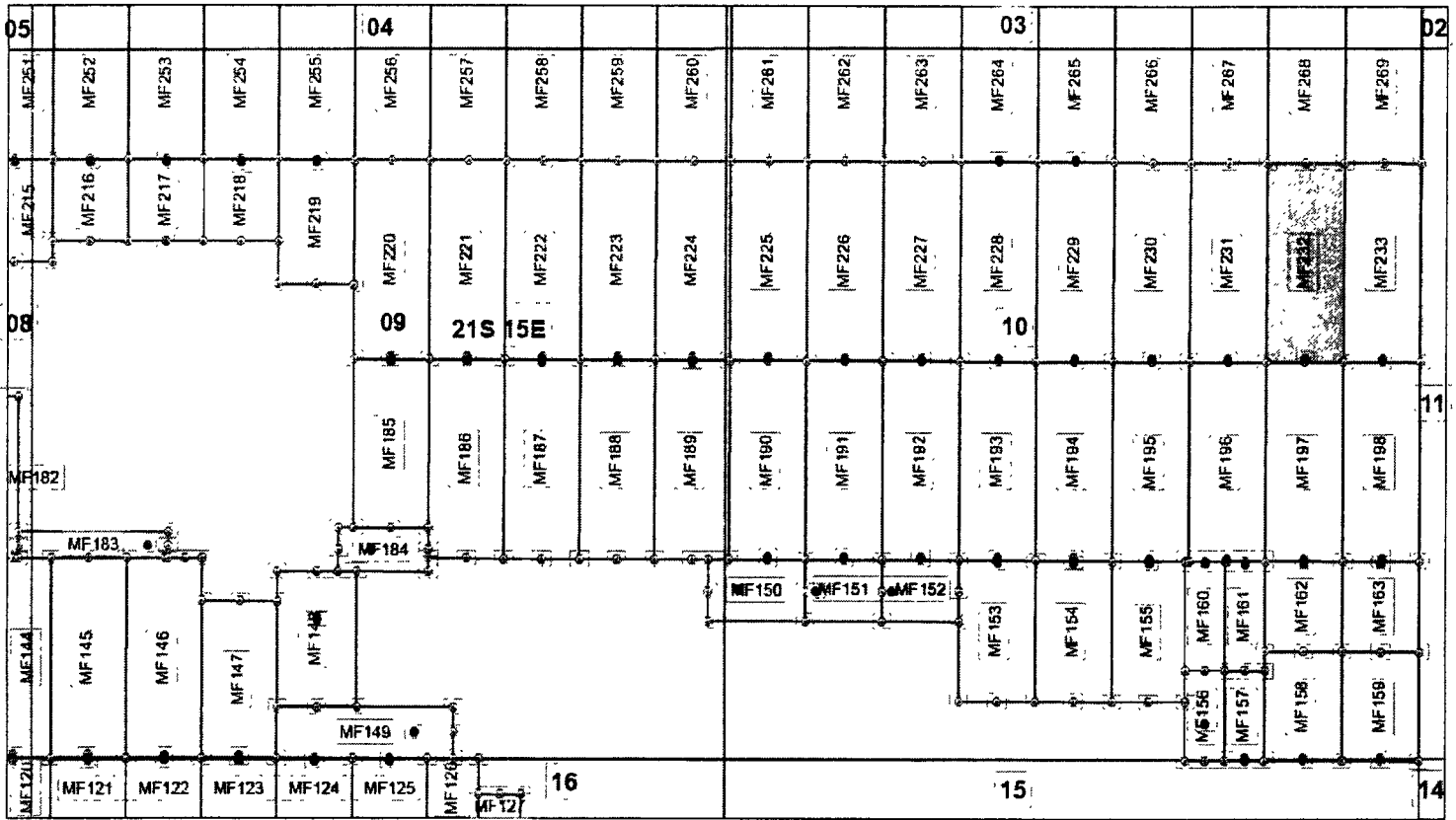
KENNECOTT EXPLORATION COMPANY


By: Donna J. Fischer, for and in behalf of Kennecott Exploration Company

REC'D
2017 JAN 31 12:29
PLM APT
OFFICE

AM 044147


Lode Mining Claim Map of the MF232 Lode Claim,
attached to and made a part of the Location Notice



Mansfield Lode Mining Claims
T21S, R15E, G&SRM
Santa Cruz County, Arizona
Located November 16, 2016 - January 6, 2017

Mansfield Claim Block, Arizona Map 4

Claims Filed By:
Kennecott Exploration Company
4700 Daybreak Parkway
South Jordan, UT 84009

Map Scale: 1" = 1,000' 

The Claim is located in: Section 10, Township 21S, Range 15E, G&SRM, Santa Cruz County, Arizona.

TIE: The Location Monument of this claim is approximately 11400 feet West and 24037 feet North from the NE corner of Section 1, T22S, R15E, G&SRM, Santa Cruz County, Arizona. The claim is 1480' long x 583' wide.

Monuments are 1-1/2" x 1-1/2" x 5' wood posts projecting at least four feet above the ground. Location monuments are generally set 20' inside the North or South endline along the center of each claim unless otherwise depicted.

PHOENIX, ARIZONA
2017 JAN 31 P 1:29
ELM
OFFICE

0111170

When recorded return to:
Rio Tinto
Attn: Kennecott Exploration Company – Land Dept.
4700 Daybreak Parkway
South Jordan, UT 84009

**ARIZONA NOTICE OF LOCATION
(LODE CLAIM)**

NOTICE IS HEREBY GIVEN THAT KENNECOTT EXPLORATION COMPANY, whose mailing address is 4700 Daybreak Parkway, South Jordan, Utah 84009 by its undersigned representative, makes this location of the MF233 Lode Mining Claim, in Santa Cruz County, Arizona.

The general course of the claim is from the North to South, and said claim is within the:

<u>Quarter</u>	<u>Section</u>	<u>Township</u>	<u>Range</u>
NE	10	21S	15E

G&SRM, Santa Cruz County, Arizona.


This claim is 1480 feet in length and 583 feet in width. This Notice of Location is posted on the centerline of the claim. The claim runs from the location monument on which this Notice is posted 20 feet in a south direction to the South end line and 1460 feet in a north direction to the North end line. The claim boundaries are marked by six monuments, one at each corner and one at the center of each endline. The location monument on which this Notice is posted is situated within Section 10, Township 21S, Range 15E, G&SRM, Santa Cruz County, Arizona and is approximately 10817 feet West and 24037 feet North from the NE corner of Section 1, Township 22 South, Range 15 East, G&SRM, Santa Cruz County, Arizona.

The undersigned claims the ground as depicted on the map that is attached to a copy of this Notice of Location filed in the office of the County Recorder, Santa Cruz County, Arizona.

The claim has been monumented in accordance with State and Federal law. Corner, end centers and location monuments are posts, 1-1/2" x 1-1/2" x 5' projecting at least 4' above the ground.

Located, dated and posted on the ground the 22 day of November, 2016.

KENNECOTT EXPLORATION COMPANY

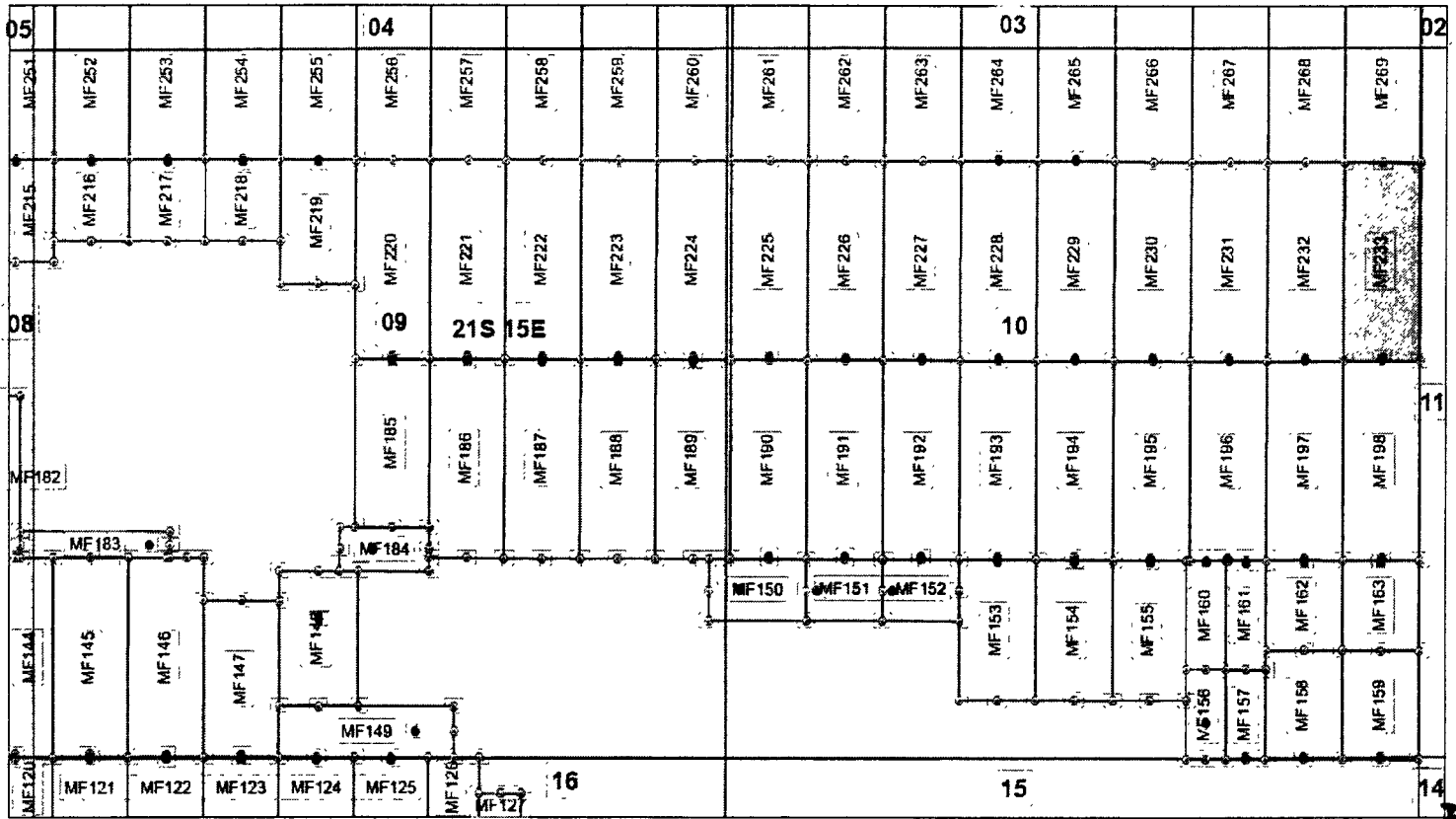


By: Donna J. Fischer, for and in behalf of Kennecott Exploration Company

REC'D
2017 JAN 31 PM 1:29
COUNTY RECORDER
SANTA CRUZ COUNTY, ARIZONA

AMC 441479

Lode Mining Claim Map of the MF233 Lode Claim,
attached to and made a part of the Location Notice



Mansfield Lode Mining Claims
T21S, R15E, G&SRM
Santa Cruz County, Arizona
Located November 16, 2016 - January 6, 2017

Mansfield Claim Block, Arizona Map 4

Claims Filed By:
Kennecott Exploration Company
4700 Daybreak Parkway
South Jordan, UT 84009

Map Scale: 1" = 1,000'



The Claim is located in: Section 10, Township 21S, Range 15E, G&SRM, Santa Cruz County, Arizona.

TIE: The Location Monument of this claim is approximately 10817 feet West and 24037 feet North from the NE corner of Section 1, T22S, R15E, G&SRM, Santa Cruz County, Arizona. The claim is 1480' long x 583' wide.

Monuments are 1-1/2" x 1-1/2" x 5' wood posts projecting at least four feet above the ground. Location monuments are generally set 20' inside the North or South endline along the center of each claim unless otherwise depicted.

PLM/AL
 2017 JAN 31 P 1:29
 PH. ENX. M. I. ONA

b l h h o w

When recorded return to:
Rio Tinto
Attn: Kennecott Exploration Company – Land Dept.
4700 Daybreak Parkway
South Jordan, UT 84009

ARIZONA NOTICE OF LOCATION
(LODE CLAIM)

NOTICE IS HEREBY GIVEN THAT KENNECOTT EXPLORATION COMPANY, whose mailing address is 4700 Daybreak Parkway, South Jordan, Utah 84009 by its undersigned representative, makes this location of the MF234 Lode Mining Claim, in Santa Cruz County, Arizona.

The general course of the claim is from the North to South, and said claim is within the:

<u>Quarter</u>	<u>Section</u>	<u>Township</u>	<u>Range</u>
NW	7	21S	15E

G&SRM, Santa Cruz County, Arizona.


This claim is 461 feet in length and 534 feet in width. This Notice of Location is posted on the centerline of the claim. The claim runs from the location monument on which this Notice is posted 20 feet in a south direction to the South end line and 441 feet in a north direction to the North end line. The claim boundaries are marked by six monuments, one at each corner and one at the center of each endline. The location monument on which this Notice is posted is situated within Section 7, Township 21S, Range 15E, G&SRM, Santa Cruz County, Arizona and is approximately 30034 feet West and 25517 feet North from the NE corner of Section 1, Township 22 South, Range 15 East, G&SRM, Santa Cruz County, Arizona.

The undersigned claims the ground as depicted on the map that is attached to a copy of this Notice of Location filed in the office of the County Recorder, Santa Cruz County, Arizona.

The claim has been monumented in accordance with State and Federal law. Corner, end centers and location monuments are posts, 1-1/2" x 1-1/2" x 5' projecting at least 4' above the ground.

Located, dated and posted on the ground the 13 day of December, 2016.

KENNECOTT EXPLORATION COMPANY

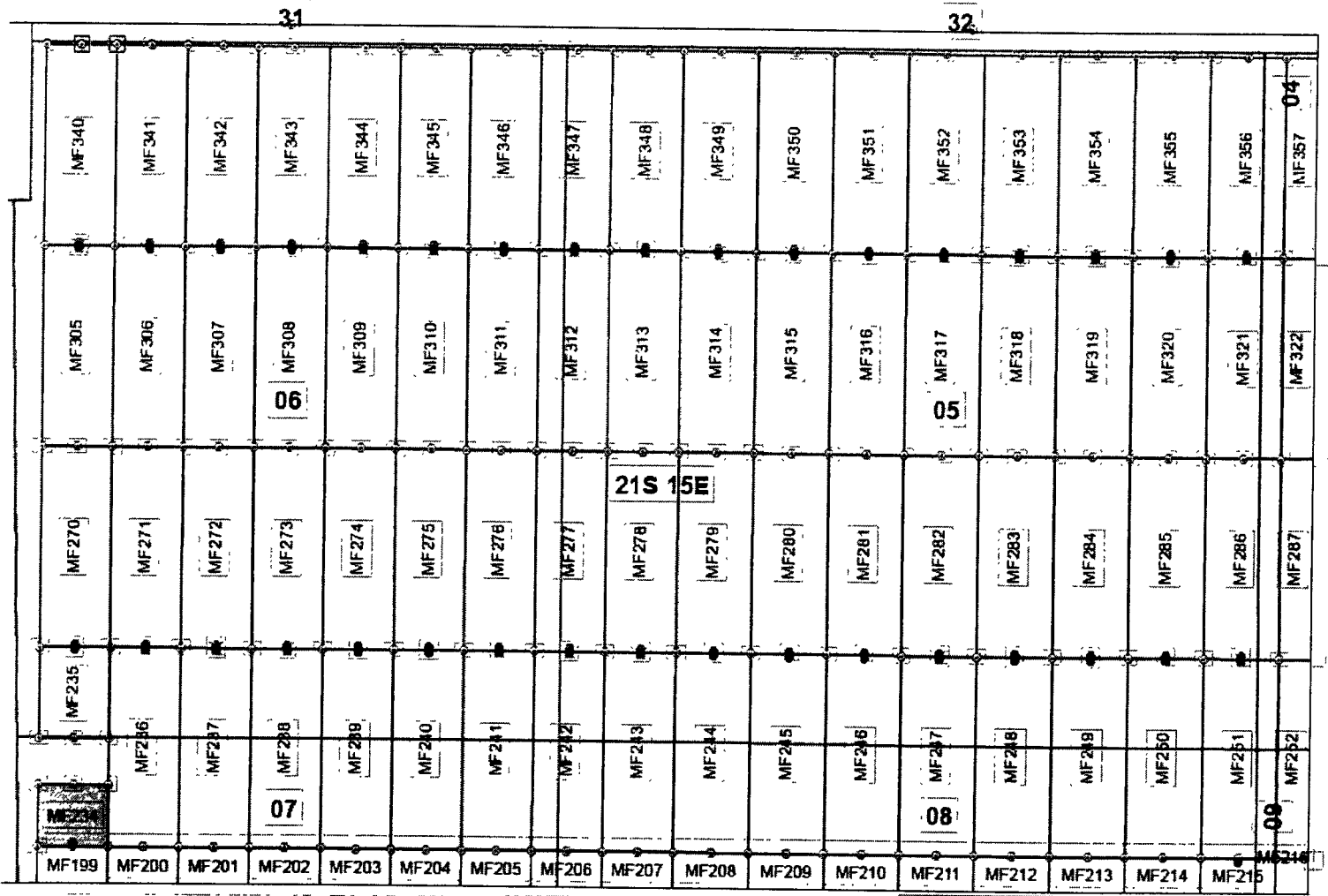


By: Donna J. Fischer, for and in behalf of Kennecott Exploration Company

REC'D
2017 JAN 31 12:29
OFFICE

AMC 441700

Lode Mining Claim Map of the MF234 Lode Claim,
attached to and made a part of the Location Notice



Mansfield Lode Mining Claims
T21S, R15E, G&SRM
Santa Cruz County, Arizona
Located December 5, 2016 - January 5, 2017

Mansfield Claim Block, Arizona Map 6A

Claims Filed By-
Kennecott Exploration
Company
4700 Daybreak Parkway
South Jordan, UT 84009

Map Scale: 1" = 1,000'

08h1h0W

The Claim is located in: Section 7, Township 21S, Range 15E, G&SRM, Santa Cruz County, Arizona.

TIE: The Location Monument of this claim is approximately 30034 feet West and 25517 feet North from the NE corner of Section 1, T22S, R15E, G&SRM, Santa Cruz County, Arizona. The claim is 461' long x 534' wide.

Monuments are 1-1/2" x 1-1/2" x 5' wood posts projecting at least four feet above the ground. Location monuments are generally set 20' inside the North or South endline along the center of each claim unless otherwise depicted.

2017 JAN 31 1:29
 SLM/

When recorded return to:
Rio Tinto
Attn: Kennecott Exploration Company – Land Dept.
4700 Daybreak Parkway
South Jordan, UT 84009

ARIZONA NOTICE OF LOCATION
(LODE CLAIM)

NOTICE IS HEREBY GIVEN THAT KENNECOTT EXPLORATION COMPANY, whose mailing address is 4700 Daybreak Parkway, South Jordan, Utah 84009 by its undersigned representative, makes this location of the MF235 Lode Mining Claim, in Santa Cruz County, Arizona.

The general course of the claim is from the North to South, and said claim is within the:

<u>Quarter</u>	<u>Section</u>	<u>Township</u>	<u>Range</u>
SW	6	21S	15E
NW	7	21S	15E

G&SRM, Santa Cruz County, Arizona.

This claim is 680 feet in length and 534 feet in width. This Notice of Location is posted on the centerline of the claim. The claim runs from the location monument on which this Notice is posted 20 feet in a north direction to the North end line and 660 feet in a south direction to the South end line. The claim boundaries are marked by six monuments, one at each corner and one at the center of each endline. The location monument on which this Notice is posted is situated within Section 6, Township 21S, Range 15E, G&SRM, Santa Cruz County, Arizona and is approximately 30034 feet West and 26957 feet North from the NE corner of Section 1, Township 22 South, Range 15 East, G&SRM, Santa Cruz County, Arizona.

The undersigned claims the ground as depicted on the map that is attached to a copy of this Notice of Location filed in the office of the County Recorder, Santa Cruz County, Arizona.

The claim has been monumented in accordance with State and Federal law. Corner, end centers and location monuments are posts, 1-1/2" x 1-1/2" x 5' projecting at least 4' above the ground.

Located, dated and posted on the ground the 13 day of December, 2016.

KENNECOTT EXPLORATION COMPANY

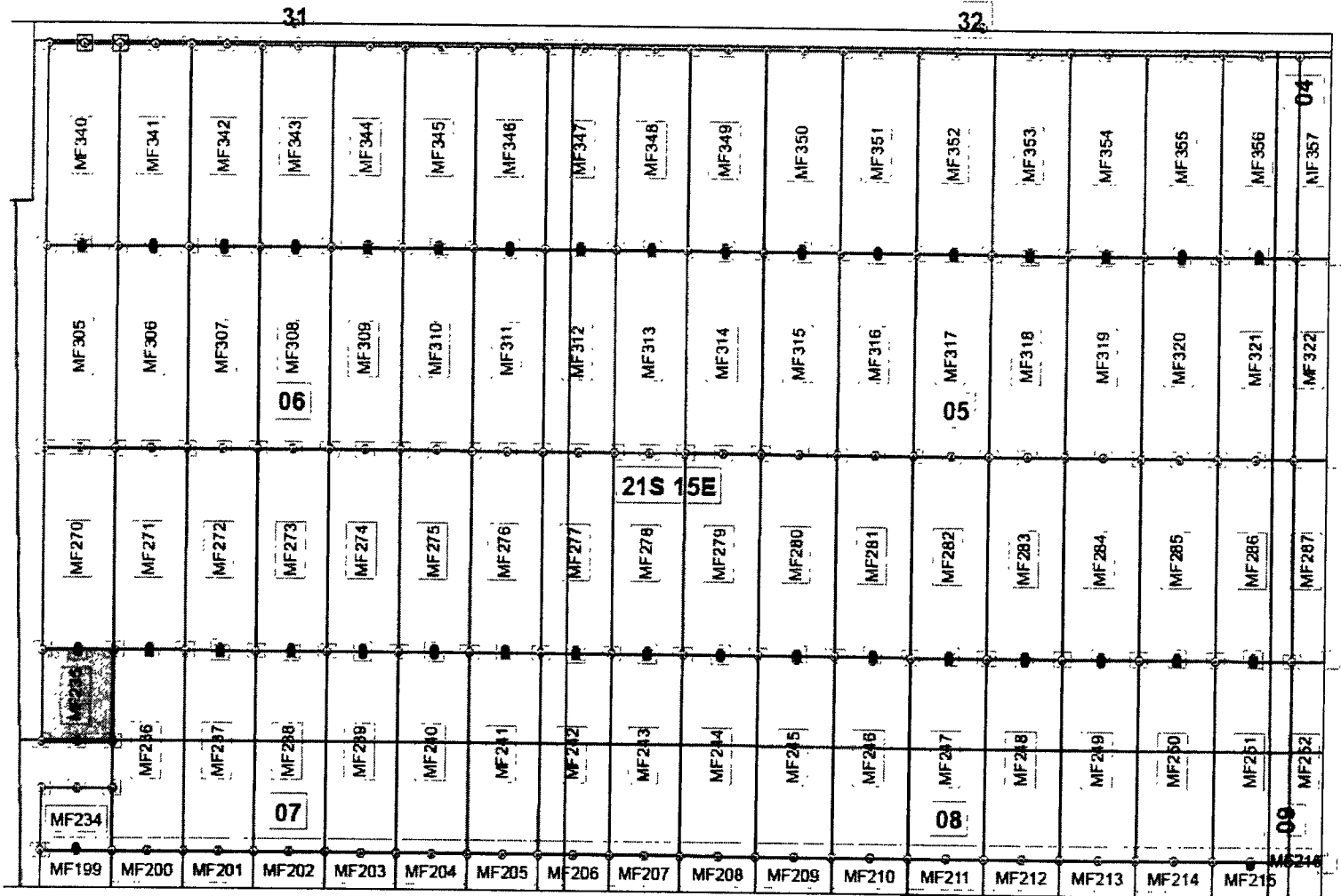


By: Donna J. Fischer, for and in behalf of Kennecott Exploration Company

REC'D
2017 JAN 31 PM 1:27
OFFICE

AM 04414811

Lode Mining Claim Map of the MF235 Lode Claim,
attached to and made a part of the Location Notice



Mansfield Lode Mining Claims
T21S, R15E, G&SRM
Santa Cruz County, Arizona
Located December 5, 2016 - January 5, 2017

Mansfield Claim Block, Arizona Map 6A

Claims Filed By-
Kennecott Exploration
Company
4700 Daybreak Parkway
South Jordan, UT 84009

Map Scale: 1" = 1,000'



The Claim is located in: Section 6, Township 21S, Range 15E, G&SRM, Santa Cruz County, Arizona.

TIE: The Location Monument of this claim is approximately 30034 feet West and 26957 feet North from the NE corner of Section 1, T22S, R15E, G&SRM, Santa Cruz County, Arizona. The claim is 680' long x 534' wide.

Monuments are 1-1/2" x 1-1/2" x 5' wood posts projecting at least four feet above the ground. Location monuments are generally set 20' inside the North or South endline along the center of each claim unless otherwise depicted.

2017 JAN 31 1:29 PM
FILED
CLM DIV

1841104

When recorded return to:
Rio Tinto
Attn: Kennecott Exploration Company – Land Dept.
4700 Daybreak Parkway
South Jordan, UT 84009

ARIZONA NOTICE OF LOCATION
(LODE CLAIM)

NOTICE IS HEREBY GIVEN THAT KENNECOTT EXPLORATION COMPANY, whose mailing address is 4700 Daybreak Parkway, South Jordan, Utah 84009 by its undersigned representative, makes this location of the MF236 Lode Mining Claim, in Santa Cruz County, Arizona.

The general course of the claim is from the North to South, and said claim is within the:

<u>Quarter</u>	<u>Section</u>	<u>Township</u>	<u>Range</u>
SW	6	21S	15E
NW	7	21S	15E

G&SRM, Santa Cruz County, Arizona.


This claim is 1480 feet in length and 534 feet in width. This Notice of Location is posted on the centerline of the claim. The claim runs from the location monument on which this Notice is posted 20 feet in a north direction to the North end line and 1460 feet in a south direction to the South end line. The claim boundaries are marked by six monuments, one at each corner and one at the center of each endline. The location monument on which this Notice is posted is situated within Section 7, Township 21S, Range 15E, G&SRM, Santa Cruz County, Arizona and is approximately 29500 feet West and 26957 feet North from the NE corner of Section 1, Township 22 South, Range 15 East, G&SRM, Santa Cruz County, Arizona.

The undersigned claims the ground as depicted on the map that is attached to a copy of this Notice of Location filed in the office of the County Recorder, Santa Cruz County, Arizona.

The claim has been monumented in accordance with State and Federal law. Corner, end centers and location monuments are posts, 1-1/2" x 1-1/2" x 5' projecting at least 4' above the ground.

Located, dated and posted on the ground the 13 day of December, 2016.

KENNECOTT EXPLORATION COMPANY

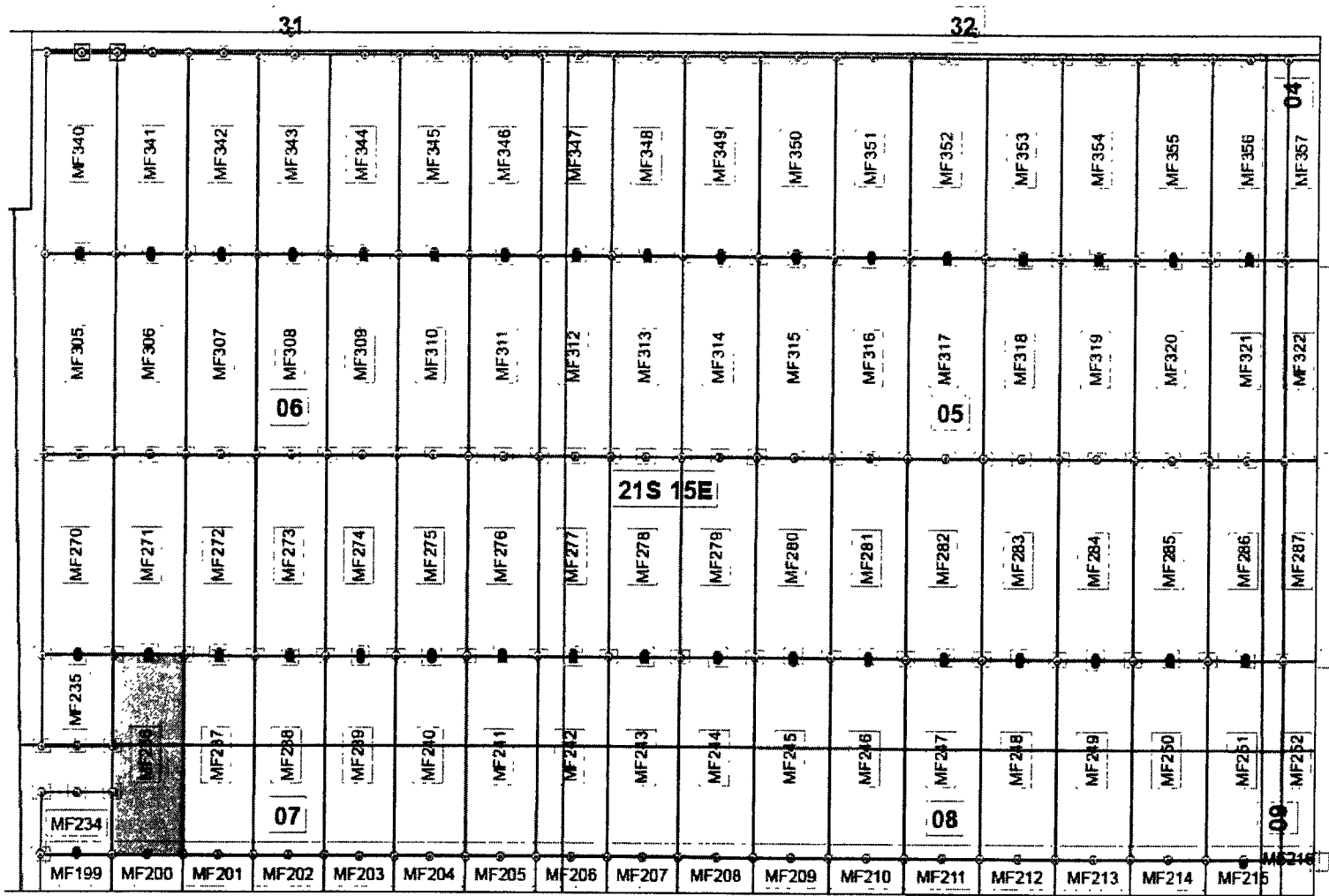


By: Donna J. Fischer, for and in behalf of Kennecott Exploration Company

REC'D
2017 JAN 31 PM 1:29
PLM / J
OFFICE

AN0441482

Lode Mining Claim Map of the MF236 Lode Claim,
attached to and made a part of the Location Notice



Mansfield Lode Mining Claims
T21S, R15E, G&SRM
Santa Cruz County, Arizona
Located December 5, 2016 - January 5, 2017

Mansfield Claim Block, Arizona Map 6A

Claims Filed By-
Kennecott Exploration
Company
4700 Daybreak Parkway
South Jordan, UT 84009

Map Scale: 1" = 1,000'



The Claim is located in: Section 6, Township 21S, Range 15E, G&SRM, Santa Cruz County, Arizona.

TIE: The Location Monument of this claim is approximately 29500 feet West and 26957 feet North from the NE corner of Section 1, T22S, R15E, G&SRM, Santa Cruz County, Arizona. The claim is 1480' long x 534' wide.

Monuments are 1-1/2" x 1-1/2" x 5' wood posts projecting at least four feet above the ground. Location monuments are generally set 20' inside the North or South endline along the center of each claim unless otherwise depicted.

AN041482

Vik...
1:29
E...

When recorded return to:
Rio Tinto
Attn: Kennecott Exploration Company – Land Dept.
4700 Daybreak Parkway
South Jordan, UT 84009

ARIZONA NOTICE OF LOCATION
(LODE CLAIM)

NOTICE IS HEREBY GIVEN THAT KENNECOTT EXPLORATION COMPANY, whose mailing address is 4700 Daybreak Parkway, South Jordan, Utah 84009 by its undersigned representative, makes this location of the MF237 Lode Mining Claim, in Santa Cruz County, Arizona.

The general course of the claim is from the North to South, and said claim is within the:

<u>Quarter</u>	<u>Section</u>	<u>Township</u>	<u>Range</u>
SE	6	21S	15E
SW	6	21S	15E
NW	7	21S	15E
NE	7	21S	15E

G&SRM, Santa Cruz County, Arizona.


This claim is 1480 feet in length and 534 feet in width. This Notice of Location is posted on the centerline of the claim. The claim runs from the location monument on which this Notice is posted 20 feet in a north direction to the North end line and 1460 feet in a south direction to the South end line. The claim boundaries are marked by six monuments, one at each corner and one at the center of each endline. The location monument on which this Notice is posted is situated within Section 7, Township 21S, Range 15E, G&SRM, Santa Cruz County, Arizona and is approximately 28965 feet West and 26957 feet North from the NE corner of Section 1, Township 22 South, Range 15 East, G&SRM, Santa Cruz County, Arizona.

The undersigned claims the ground as depicted on the map that is attached to a copy of this Notice of Location filed in the office of the County Recorder, Santa Cruz County, Arizona.

The claim has been monumented in accordance with State and Federal law. Corner, end centers and location monuments are posts, 1-1/2" x 1-1/2" x 5' projecting at least 4' above the ground.

Located, dated and posted on the ground the 13 day of December, 2016.

KENNECOTT EXPLORATION COMPANY

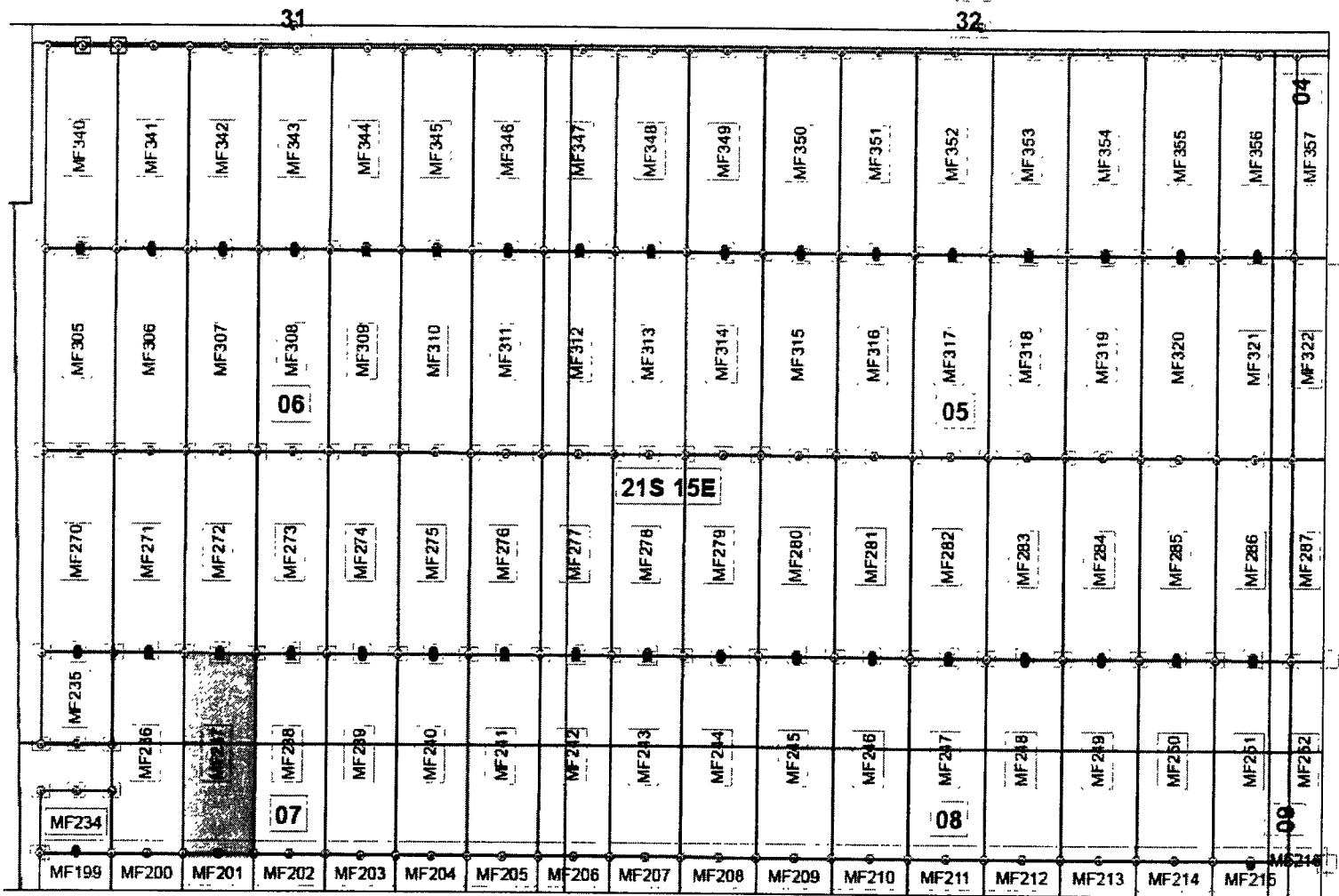


By: Donna J. Fischer, for and in behalf of Kennecott Exploration Company

RECEIVED
BLM AZ STATE OFFICE
2017 JAN 31 P 1:29
PHOENIX, ARIZONA

AMC441483

Lode Mining Claim Map of the MF237 Lode Claim,
attached to and made a part of the Location Notice



Mansfield Lode Mining Claims
T21S, R15E, G&SRM
Santa Cruz County, Arizona
Located December 5, 2016 - January 5, 2017

Mansfield Claim Block, Arizona Map 6A

Claims Filed By:
Kennecott Exploration
Company
4700 Daybreak Parkway
South Jordan, UT 84009

Map Scale: 1" = 1,000'



The Claim is located in: Section 6, Township 21S, Range 15E, G&SRM, Santa Cruz County, Arizona.

TIE: The Location Monument of this claim is approximately 28965 feet West and 26957 feet North from the NE corner of Section 1, T22S, R15E, G&SRM, Santa Cruz County, Arizona. The claim is 1482' long x 534' wide.

Monuments are 1-1/2" x 1-1/2" x 5' wood posts projecting at least four feet above the ground. Location monuments are generally set 20' inside the North or South endline along the center of each claim unless otherwise depicted.

RECEIVED
 BLM ARIZONA DISTRICT OFFICE
 PHOENIX, ARIZONA
 JAN 10 2017

ANO 41483

When recorded return to:
Rio Tinto
Attn: Kennecott Exploration Company – Land Dept.
4700 Daybreak Parkway
South Jordan, UT 84009

ARIZONA NOTICE OF LOCATION
(LODE CLAIM)

NOTICE IS HEREBY GIVEN THAT KENNECOTT EXPLORATION COMPANY, whose mailing address is 4700 Daybreak Parkway, South Jordan, Utah 84009 by its undersigned representative, makes this location of the MF238 Lode Mining Claim, in Santa Cruz County, Arizona.

The general course of the claim is from the North to South, and said claim is within the:

<u>Quarter</u>	<u>Section</u>	<u>Township</u>	<u>Range</u>
SE	6	21S	15E
NE	7	21S	15E

G&SRM, Santa Cruz County, Arizona.


This claim is 1480 feet in length and 534 feet in width. This Notice of Location is posted on the centerline of the claim. The claim runs from the location monument on which this Notice is posted 20 feet in a north direction to the North end line and 1460 feet in a south direction to the South end line. The claim boundaries are marked by six monuments, one at each corner and one at the center of each endline. The location monument on which this Notice is posted is situated within Section 7, Township 21S, Range 15E, G&SRM, Santa Cruz County, Arizona and is approximately 28431 feet West and 26957 feet North from the NE corner of Section 1, Township 22 South, Range 15 East, G&SRM, Santa Cruz County, Arizona.

The undersigned claims the ground as depicted on the map that is attached to a copy of this Notice of Location filed in the office of the County Recorder, Santa Cruz County, Arizona.

The claim has been monumented in accordance with State and Federal law. Corner, end centers and location monuments are posts, 1-1/2" x 1-1/2" x 5' projecting at least 4' above the ground.

Located, dated and posted on the ground the 7 day of December, 2016.

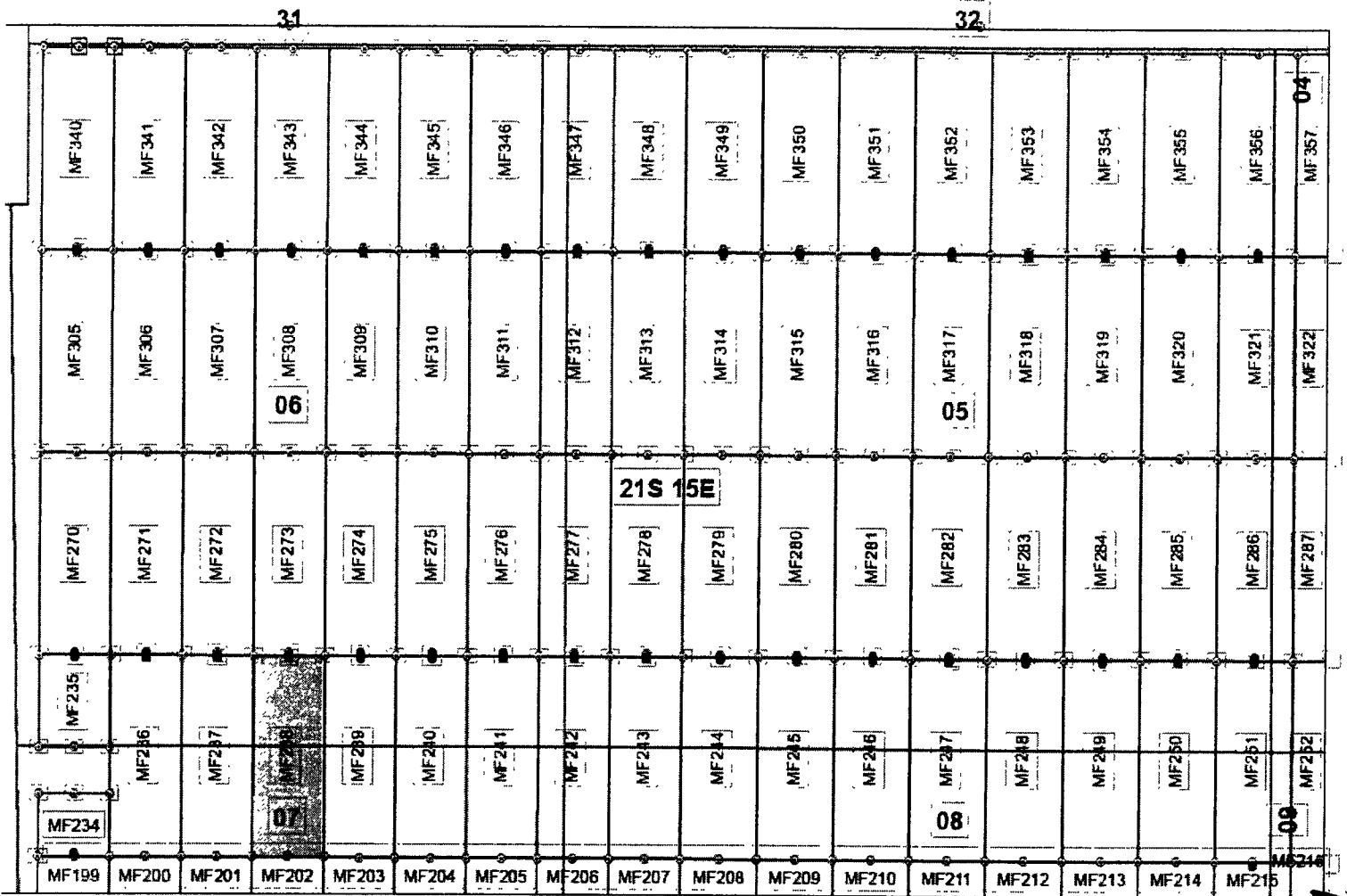
KENNECOTT EXPLORATION COMPANY


By: Donna J. Fischer, for and in behalf of Kennecott Exploration Company

RECEIVED
BLM AZ STATE OFFICE
2017 JAN 31 P 1:30
PHOENIX, ARIZONA

AMC441484

Lode Mining Claim Map of the MF238 Lode Claim,
attached to and made a part of the Location Notice



Mansfield Lode Mining Claims
T21S, R15E, G&SRM
Santa Cruz County, Arizona
Located December 5, 2016 - January 5, 2017

Mansfield Claim Block, Arizona Map 6A

Claims Filed By-
Kennecott Exploration
Company
4700 Daybreak Parkway
South Jordan, UT 84009

Map Scale: 1" = 1,000'



The Claim is located in: Section 6, Township 21S, Range 15E, G&SRM, Santa Cruz County, Arizona.

TIE: The Location Monument of this claim is approximately 28431 feet West and 26957 feet North from the NE corner of Section 1, T22S, R15E, G&SRM, Santa Cruz County, Arizona. The claim is 1480' long x 534' wide.

Monuments are 1-1/2" x 1-1/2" x 5' wood posts projecting at least four feet above the ground. Location monuments are generally set 20' inside the North or South endline along the center of each claim unless otherwise depicted.

ARIZONA
 COUNTY CLERK
 SANTA CRUZ COUNTY
 JAN 31 10:30 AM '17

4841 hony

When recorded return to:
Rio Tinto
Attn: Kennecott Exploration Company – Land Dept.
4700 Daybreak Parkway
South Jordan, UT 84009

ARIZONA NOTICE OF LOCATION
(LODE CLAIM)

NOTICE IS HEREBY GIVEN THAT KENNECOTT EXPLORATION COMPANY, whose mailing address is 4700 Daybreak Parkway, South Jordan, Utah 84009 by its undersigned representative, makes this location of the MF239 Lode Mining Claim, in Santa Cruz County, Arizona.

The general course of the claim is from the North to South, and said claim is within the:

<u>Quarter</u>	<u>Section</u>	<u>Township</u>	<u>Range</u>
SE	6	21S	15E
NE	7	21S	15E

G&SRM, Santa Cruz County, Arizona.

This claim is 1480 feet in length and 534 feet in width. This Notice of Location is posted on the centerline of the claim. The claim runs from the location monument on which this Notice is posted 20 feet in a north direction to the North end line and 1460 feet in a south direction to the South end line. The claim boundaries are marked by six monuments, one at each corner and one at the center of each endline. The location monument on which this Notice is posted is situated within Section 7, Township 21S, Range 15E, G&SRM, Santa Cruz County, Arizona and is approximately 27896 feet West and 26957 feet North from the NE corner of Section 1, Township 22 South, Range 15 East, G&SRM, Santa Cruz County, Arizona.

The undersigned claims the ground as depicted on the map that is attached to a copy of this Notice of Location filed in the office of the County Recorder, Santa Cruz County, Arizona.

The claim has been monumented in accordance with State and Federal law. Corner, end centers and location monuments are posts, 1-1/2" x 1-1/2" x 5' projecting at least 4' above the ground.

Located, dated and posted on the ground the 7 day of December, 2016.

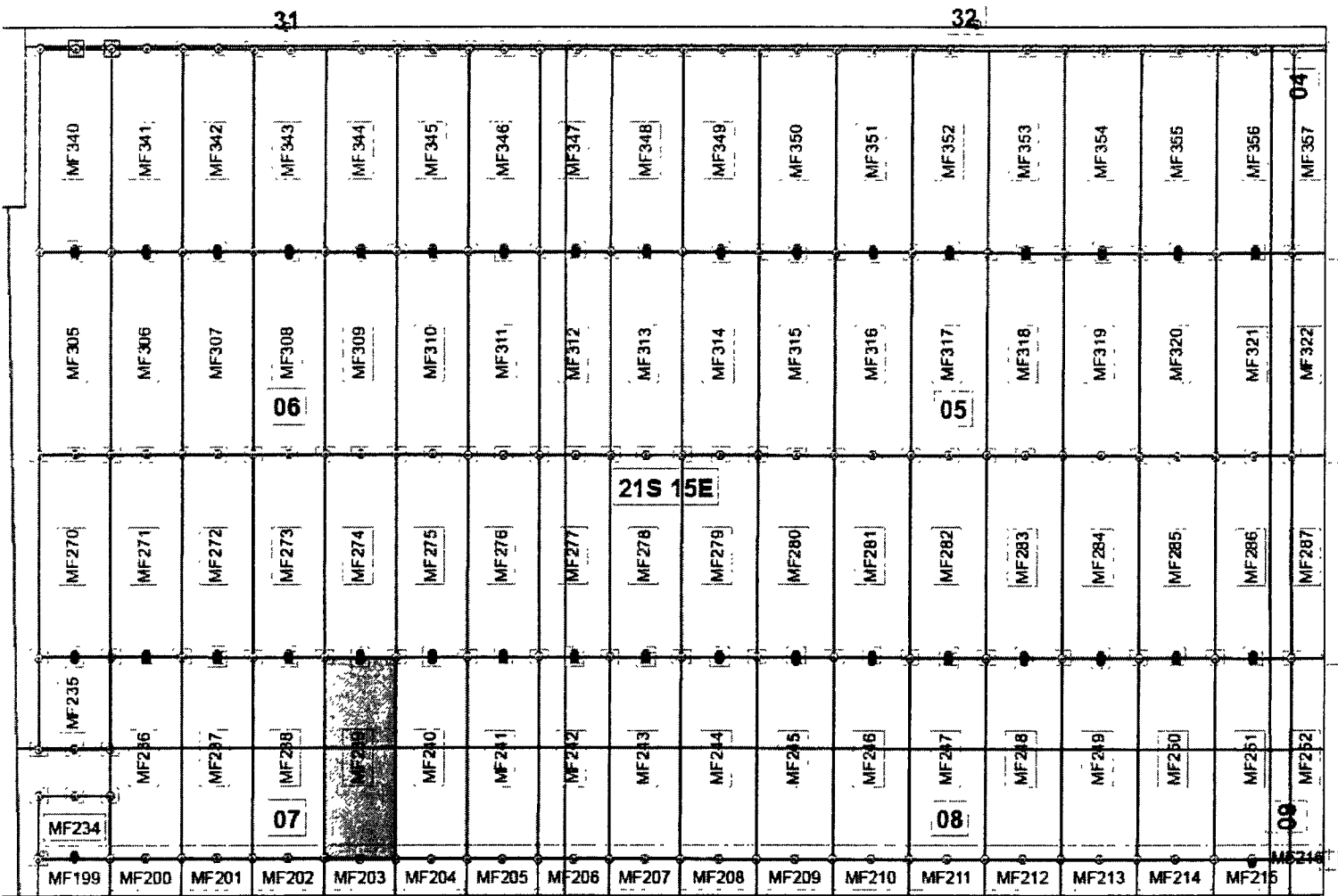
KENNECOTT EXPLORATION COMPANY


By: Donna J. Fischer, for and in behalf of Kennecott Exploration Company

RECORDED
PLM AZ STATE OFFICE
2017 JAN 31 P 1:30
PHOENIX, ARIZONA

AM0441488

Lode Mining Claim Map of the MF239 Lode Claim,
attached to and made a part of the Location Notice



Mansfield Lode Mining Claims
T21S, R15E, G&SRM
Santa Cruz County, Arizona
Located December 5, 2016 - January 5, 2017

Mansfield Claim Block, Arizona Map 6A

Claims Filed By-
Kennecott Exploration
Company
4700 Daybreak Parkway
South Jordan, UT 84009

Map Scale: 1" = 1,000'



The Claim is located in: Section 6, Township 21S, Range 15E, G&SRM, Santa Cruz County, Arizona.

TIE: The Location Monument of this claim is approximately 27896 feet West and 26957 feet North from the NE corner of Section 1, T22S, R15E, G&SRM, Santa Cruz County, Arizona. The claim is 1480' long and 534' wide.

Monuments are 1-1/2" x 1-1/2" x 5' wood posts projecting at least four feet above the ground. Location monuments are generally set 20' inside the North or South endline along the center of each claim unless otherwise depicted.

AN041485

HOE BIX ARIZONA
 JAN 11 P 1:30
 CLAIMS OFFICE

When recorded return to:
Rio Tinto
Attn: Kennecott Exploration Company – Land Dept.
4700 Daybreak Parkway
South Jordan, UT 84009

ARIZONA NOTICE OF LOCATION
(LODE CLAIM)

NOTICE IS HEREBY GIVEN THAT KENNECOTT EXPLORATION COMPANY, whose mailing address is 4700 Daybreak Parkway, South Jordan, Utah 84009 by its undersigned representative, makes this location of the MF240 Lode Mining Claim, in Santa Cruz County, Arizona.

The general course of the claim is from the North to South, and said claim is within the:

<u>Quarter</u>	<u>Section</u>	<u>Township</u>	<u>Range</u>
SE	6	21S	15E
NE	7	21S	15E

G&SRM, Santa Cruz County, Arizona.


This claim is 1480 feet in length and 534 feet in width. This Notice of Location is posted on the centerline of the claim. The claim runs from the location monument on which this Notice is posted 20 feet in a north direction to the North end line and 1460 feet in a south direction to the South end line. The claim boundaries are marked by six monuments, one at each corner and one at the center of each endline. The location monument on which this Notice is posted is situated within Section 7, Township 21S, Range 15E, G&SRM, Santa Cruz County, Arizona and is approximately 27362 feet West and 26957 feet North from the NE corner of Section 1, Township 22 South, Range 15 East, G&SRM, Santa Cruz County, Arizona.

The undersigned claims the ground as depicted on the map that is attached to a copy of this Notice of Location filed in the office of the County Recorder, Santa Cruz County, Arizona.

The claim has been monumented in accordance with State and Federal law. Corner, end centers and location monuments are posts, 1-1/2" x 1-1/2" x 5' projecting at least 4' above the ground.

Located, dated and posted on the ground the 7 day of December, 2016.

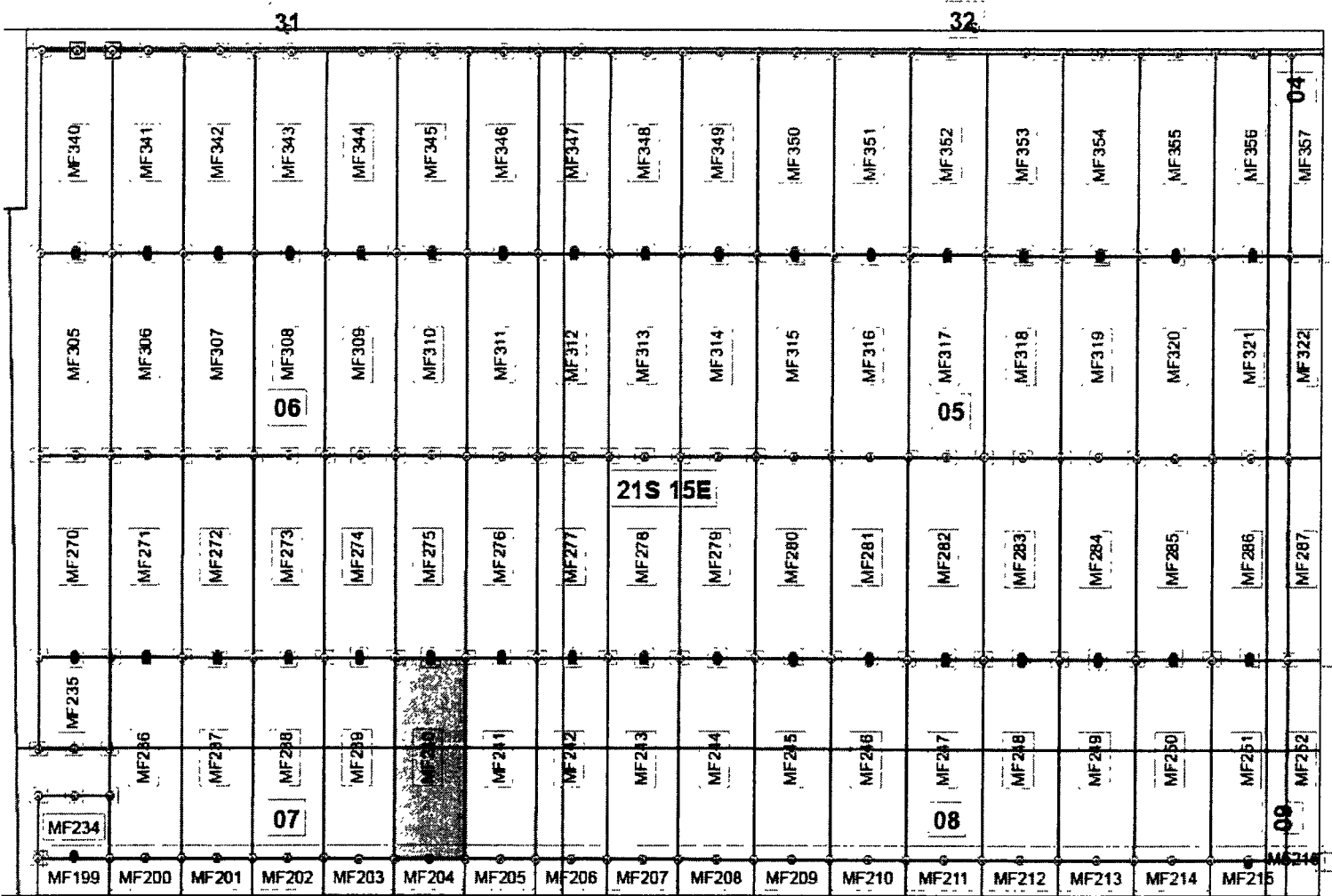
KENNECOTT EXPLORATION COMPANY


By: Donna J. Fischer, for and in behalf of Kennecott Exploration Company

REC'D / EED
BLM AZ STATE OFFICE
2017 JAN 31 P 1:30
PHOENIX, ARIZONA

AM0441486

Lode Mining Claim Map of the MF240 Lode Claim,
attached to and made a part of the Location Notice



Mansfield Lode Mining Claims
T21S, R15E, G&SRM
Santa Cruz County, Arizona
Located December 5, 2016 - January 5, 2017

Mansfield Claim Block, Arizona Map 6A

Claims Filed By:
Kennecott Exploration
Company
4700 Daybreak Parkway
South Jordan, UT 84009

Map Scale: 1" = 1,000'



The Claim is located in: Section 6, Township 21S, Range 15E, G&SRM, Santa Cruz County, Arizona.

TIE: The Location Monument of this claim is approximately 27362 feet West and 26957 feet North from the NE corner of Section 1, T22S, R15E, G&SRM, Santa Cruz County, Arizona. The claim is 1488' long x 534' wide.

Monuments are 1-1/2" x 1-1/2" x 5' wood posts projecting at least four feet above the ground. Location monuments are generally set 20' inside the North or South endline along the center of each claim unless otherwise depicted.

PHOENIX, ARIZONA
 JAN 3 11 00
 BLM AZ STATE OFFICE
 9841486

When recorded return to:
Rio Tinto
Attn: Kennecott Exploration Company – Land Dept.
4700 Daybreak Parkway
South Jordan, UT 84009

ARIZONA NOTICE OF LOCATION
(LODE CLAIM)

NOTICE IS HEREBY GIVEN THAT KENNECOTT EXPLORATION COMPANY, whose mailing address is 4700 Daybreak Parkway, South Jordan, Utah 84009 by its undersigned representative, makes this location of the MF241 Lode Mining Claim, in Santa Cruz County, Arizona.

The general course of the claim is from the North to South, and said claim is within the:

<u>Quarter</u>	<u>Section</u>	<u>Township</u>	<u>Range</u>
SE	6	21S	15E
NE	7	21S	15E

G&SRM, Santa Cruz County, Arizona.


This claim is 1480 feet in length and 534 feet in width. This Notice of Location is posted on the centerline of the claim. The claim runs from the location monument on which this Notice is posted 20 feet in a north direction to the North end line and 1460 feet in a south direction to the South end line. The claim boundaries are marked by six monuments, one at each corner and one at the center of each endline. The location monument on which this Notice is posted is situated within Section 7, Township 21S, Range 15E, G&SRM, Santa Cruz County, Arizona and is approximately 26828 feet West and 26957 feet North from the NE corner of Section 1, Township 22 South, Range 15 East, G&SRM, Santa Cruz County, Arizona.

The undersigned claims the ground as depicted on the map that is attached to a copy of this Notice of Location filed in the office of the County Recorder, Santa Cruz County, Arizona.

The claim has been monumented in accordance with State and Federal law. Corner, end centers and location monuments are posts, 1-1/2" x 1-1/2" x 5' projecting at least 4' above the ground.

Located, dated and posted on the ground the 7 day of December, 2016.

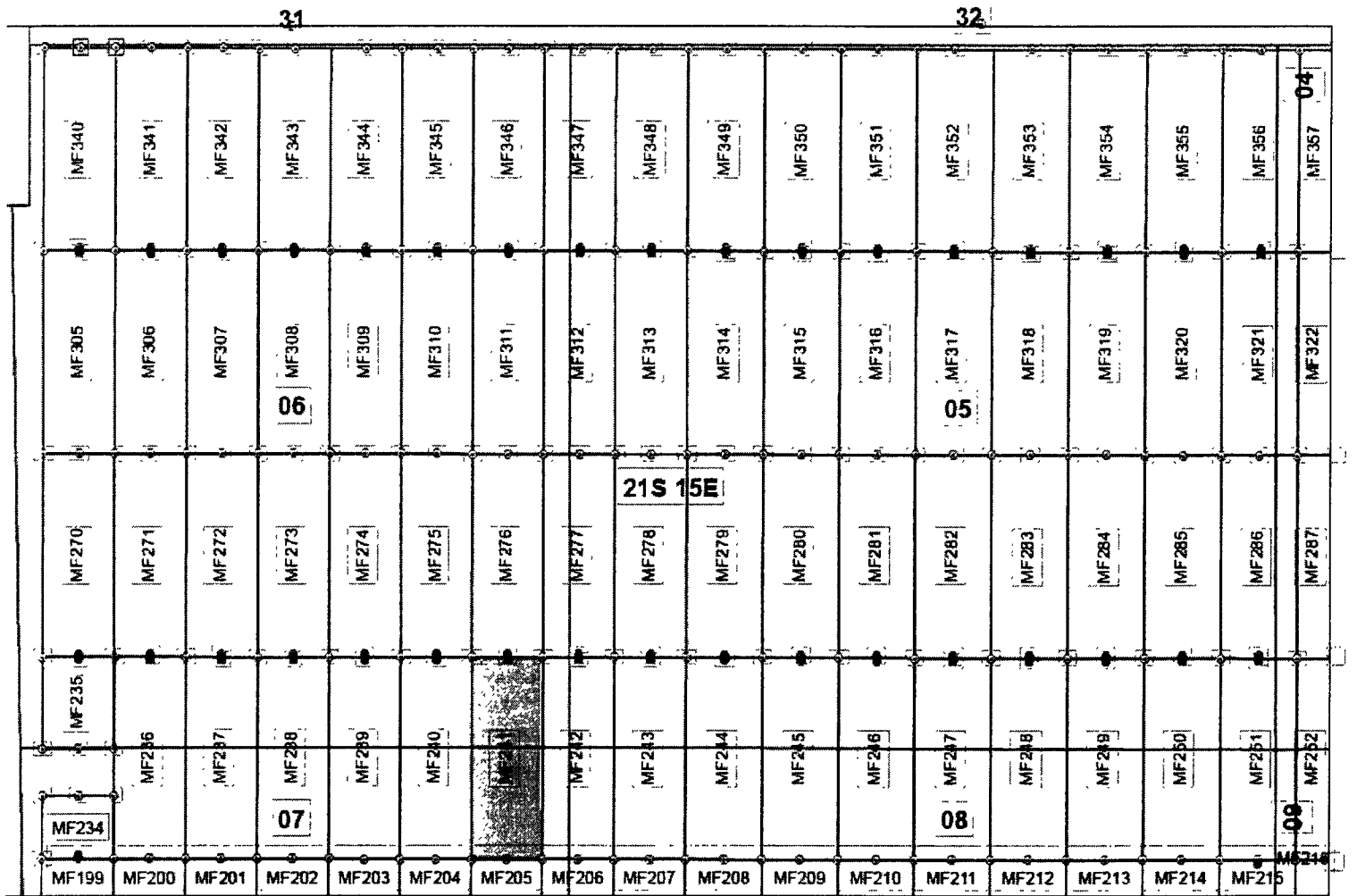
KENNECOTT EXPLORATION COMPANY


By: Donna J. Fischer, for and in behalf of Kennecott Exploration Company

REC'D
BLM AZS. REC. OFFICE
2017 JAN 31 P 1:30
PHOENIX, ARIZONA

AN0441487

Lode Mining Claim Map of the MF241 Lode Claim,
attached to and made a part of the Location Notice



Mansfield Lode Mining Claims
T21S, R15E, G&SRM
Santa Cruz County, Arizona
Located December 5, 2016 - January 5, 2017

Mansfield Claim Block, Arizona Map 6A

Claims Filed By:
Kennecott Exploration
Company
4700 Daybreak Parkway
South Jordan, UT 84009

Map Scale: 1" = 1,000'



The Claim is located in: Section 6, Township 21S, Range 15E, G&SRM, Santa Cruz County, Arizona.

TIE: The Location Monument of this claim is approximately 26828 feet West and 26957 feet North from the NE corner of Section 1, T22S, R15E, G&SRM, Santa Cruz County, Arizona. The claim is 1480' long and 534' wide.

Monuments are 1-1/2" x 1-1/2" x 5' wood posts projecting at least four feet above the ground. Location monuments are generally set 20' inside the North or South endline along the center of each claim unless otherwise depicted.

ARIZONA
 2017 JAN 3 P 1:30
 PHOENIX, ARIZONA
 FEDERAL BUREAU OF LANDS
 LOCATION MONUMENT OFFICE

When recorded return to:
Rio Tinto
Attn: Kennecott Exploration Company – Land Dept.
4700 Daybreak Parkway
South Jordan, UT 84009

ARIZONA NOTICE OF LOCATION
(LODE CLAIM)

NOTICE IS HEREBY GIVEN THAT KENNECOTT EXPLORATION COMPANY, whose mailing address is 4700 Daybreak Parkway, South Jordan, Utah 84009 by its undersigned representative, makes this location of the MF242 Lode Mining Claim, in Santa Cruz County, Arizona.

The general course of the claim is from the North to South, and said claim is within the:

<u>Quarter</u>	<u>Section</u>	<u>Township</u>	<u>Range</u>
SW	5	21S	15E
SE	6	21S	15E
NE	7	21S	15E
NW	8	21S	15E

G&SRM, Santa Cruz County, Arizona.


This claim is 1480 feet in length and 534 feet in width. This Notice of Location is posted on the centerline of the claim. The claim runs from the location monument on which this Notice is posted 20 feet in a north direction to the North end line and 1460 feet in a south direction to the South end line. The claim boundaries are marked by six monuments, one at each corner and one at the center of each endline. The location monument on which this Notice is posted is situated within Section 8, Township 21S, Range 15E, G&SRM, Santa Cruz County, Arizona and is approximately 26293 feet West and 26957 feet North from the NE corner of Section 1, Township 22 South, Range 15 East, G&SRM, Santa Cruz County, Arizona.

The undersigned claims the ground as depicted on the map that is attached to a copy of this Notice of Location filed in the office of the County Recorder, Santa Cruz County, Arizona.

The claim has been monumented in accordance with State and Federal law. Corner, end centers and location monuments are posts, 1-1/2" x 1-1/2" x 5' projecting at least 4' above the ground.

Located, dated and posted on the ground the 7 day of December, 2016.

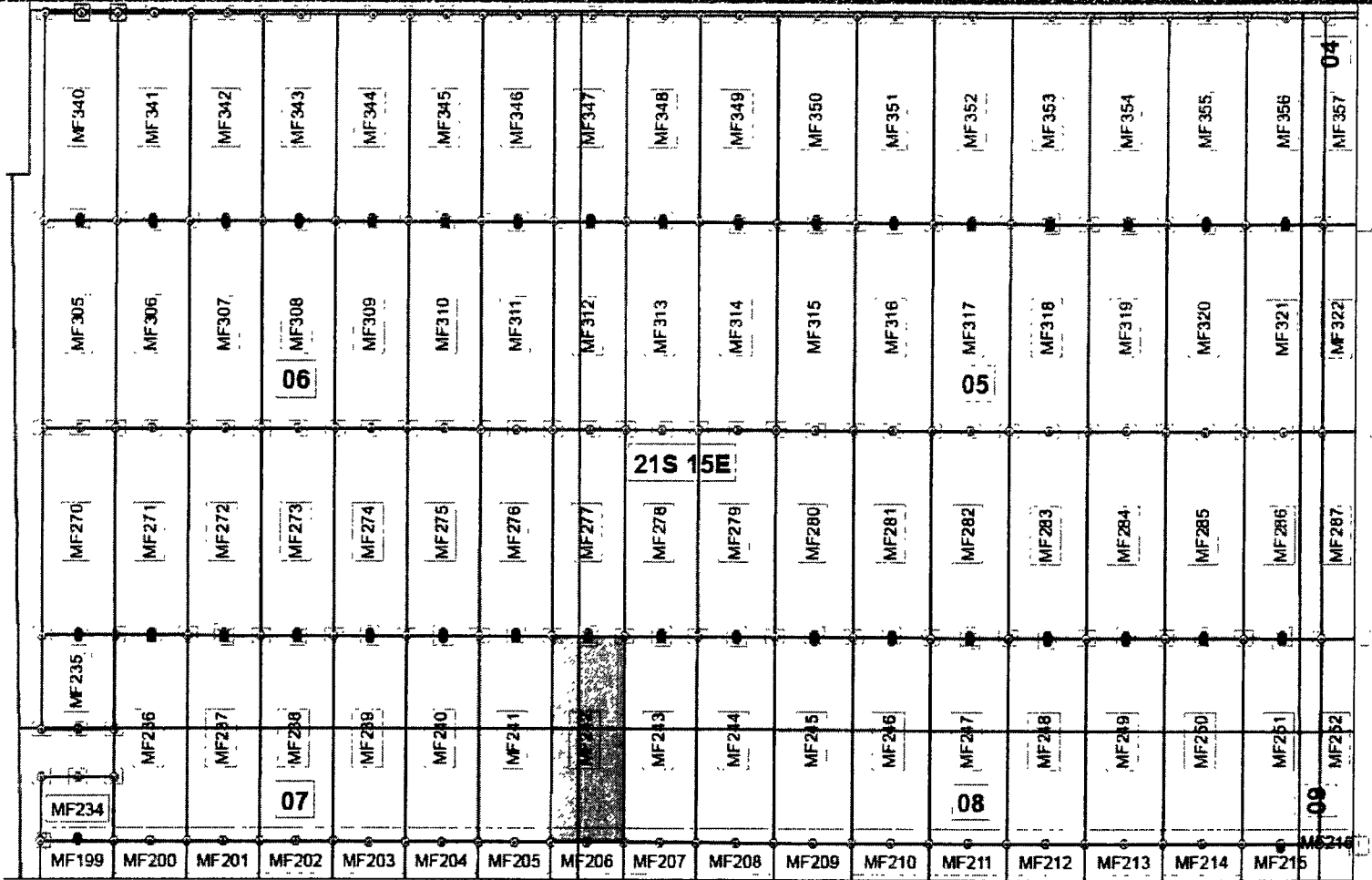
KENNECOTT EXPLORATION COMPANY


By: Donna J. Fischer, for and in behalf of Kennecott Exploration Company

REC'D
CLM AZ'S
OFFICE
2017 JAN 31 P 1:30
PHOENIX, ARIZONA

AMC 441488

Lode Mining Claim Map of the MF242 Lode Claim,
attached to and made a part of the Location Notice



Mansfield Lode Mining Claims
T21S, R15E, G&SRM
Santa Cruz County, Arizona
Located December 5, 2016 - January 5, 2017

Mansfield Claim Block, Arizona Map 6A

Claims Filed By-
Kennecott Exploration
Company
4700 Daybreak Parkway,
South Jordan, UT 84009

Map Scale: 1" = 1,000'

The Claim is located in: Section 5, Township 21S, Range 15E, G&SRM, Santa Cruz County, Arizona.

TIE: The Location Monument of this claim is approximately 26293 feet West and 26957 feet North from the NE corner of Section 1, T22S, R15E, G&SRM, Santa Cruz County, Arizona. The claim is 1480' long x 534' wide.

Monuments are 1-1/2" x 1-1/2" x 5' wood posts projecting at least four feet above the ground. Location monuments are generally set 20' inside the North or South endline along the center of each claim unless otherwise depicted.

PLM A-111-111-111
 THE STATE OF ARIZONA
 JAN 11 2017 P 11:30
 COUNTY OF SANTA CRUZ

88th 11th OHW

When recorded return to:
Rio Tinto
Attn: Kennecott Exploration Company – Land Dept.
4700 Daybreak Parkway
South Jordan, UT 84009

ARIZONA NOTICE OF LOCATION
(LODE CLAIM)

NOTICE IS HEREBY GIVEN THAT KENNECOTT EXPLORATION COMPANY, whose mailing address is 4700 Daybreak Parkway, South Jordan, Utah 84009 by its undersigned representative, makes this location of the MF243 Lode Mining Claim, in Santa Cruz County, Arizona.

The general course of the claim is from the North to South, and said claim is within the:

<u>Quarter</u>	<u>Section</u>	<u>Township</u>	<u>Range</u>
SW	5	21S	15E
NW	8	21S	15E

G&SRM, Santa Cruz County, Arizona.


This claim is 1480 feet in length and 534 feet in width. This Notice of Location is posted on the centerline of the claim. The claim runs from the location monument on which this Notice is posted 20 feet in a north direction to the North end line and 1460 feet in a south direction to the South end line. The claim boundaries are marked by six monuments, one at each corner and one at the center of each endline. The location monument on which this Notice is posted is situated within Section 8, Township 21S, Range 15E, G&SRM, Santa Cruz County, Arizona and is approximately 25758 feet West and 26957 feet North from the NE corner of Section 1, Township 22 South, Range 15 East, G&SRM, Santa Cruz County, Arizona.

The undersigned claims the ground as depicted on the map that is attached to a copy of this Notice of Location filed in the office of the County Recorder, Santa Cruz County, Arizona.

The claim has been monumented in accordance with State and Federal law. Corner, end centers and location monuments are posts, 1-1/2" x 1-1/2" x 5' projecting at least 4' above the ground.

Located, dated and posted on the ground the 7 day of December, 2016.

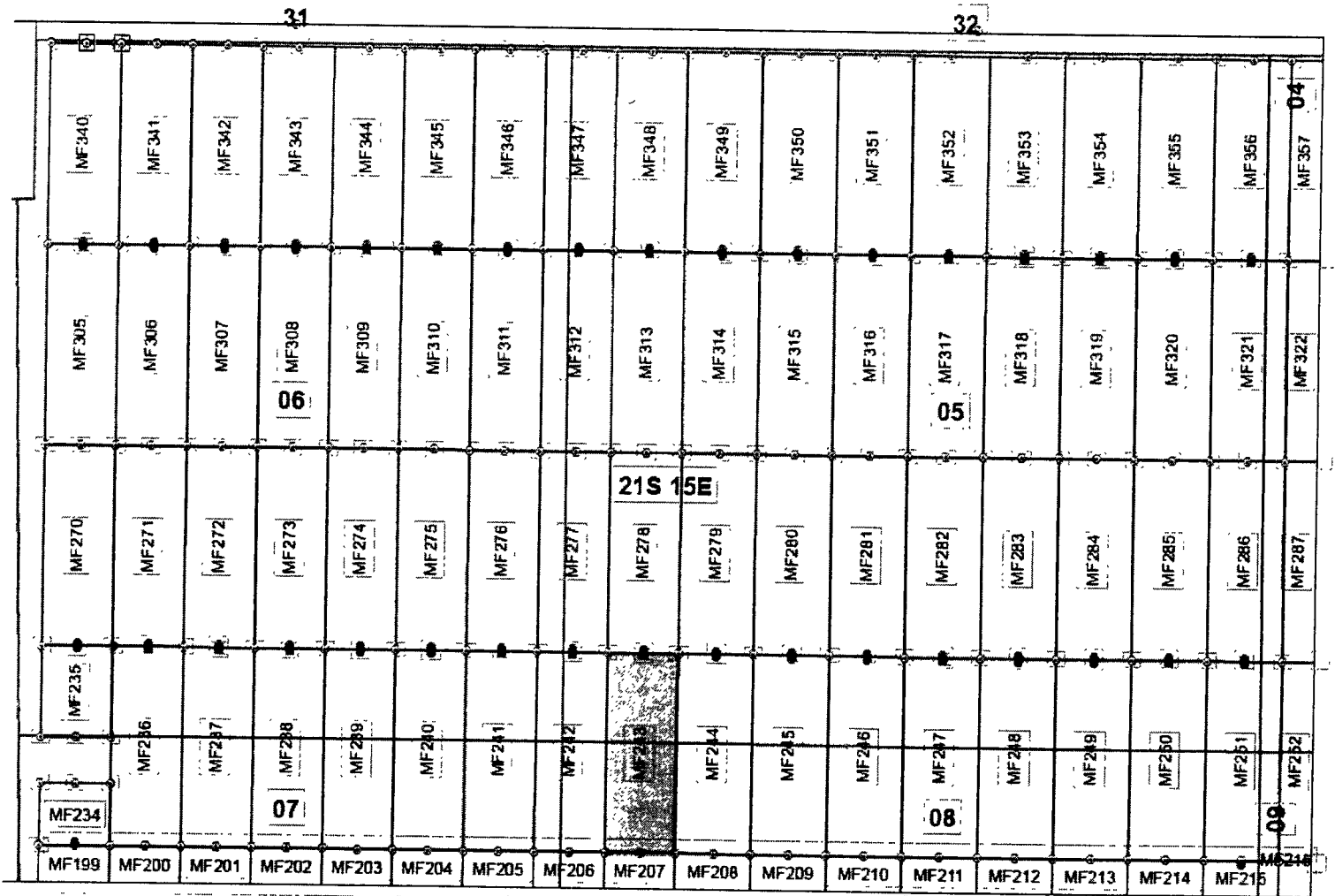
KENNECOTT EXPLORATION COMPANY


By: Donna J. Fischer, for and in behalf of Kennecott Exploration Company

PHOENIX, ARIZONA
2017 JAN 31 P 1:30
PLM AZ STATE OFFICE
P. 100

AM0441409

Lode Mining Claim Map of the MF243 Lode Claim,
attached to and made a part of the Location Notice



Mansfield Lode Mining Claims
T21S, R15E, G&SRM
Santa Cruz County, Arizona
Located December 5, 2016 - January 5, 2017

Mansfield Claim Block, Arizona Map 6A

Claims Filed By-
Kennecott Exploration
Company
4700 Daybreak Parkway
South Jordan, UT 84009

Map Scale: 1" = 1,000'



The Claim is located in: Section 5, Township 21S, Range 15E, G&SRM, Santa Cruz County, Arizona.

TIE: The Location Monument of this claim is approximately 25758 feet West and 26957 feet North from the NE corner of Section 1, T22S, R15E, G&SRM, Santa Cruz County, Arizona. The claim is 1480' long x 534' wide.

Monuments are 1-1/2" x 1-1/2" x 5' wood posts projecting at least four feet above the ground. Location monuments are generally set 20' inside the North or South endline along the center of each claim unless otherwise depicted.

ARIZONA
 2017 JAN 31 P 1:30
 COUNTY CLERK'S OFFICE
 SANTA CRUZ COUNTY, ARIZONA

When recorded return to:
Rio Tinto
Attn: Kennecott Exploration Company – Land Dept.
4700 Daybreak Parkway
South Jordan, UT 84009

ARIZONA NOTICE OF LOCATION
(LODE CLAIM)

NOTICE IS HEREBY GIVEN THAT KENNECOTT EXPLORATION COMPANY, whose mailing address is 4700 Daybreak Parkway, South Jordan, Utah 84009 by its undersigned representative, makes this location of the MF244 Lode Mining Claim, in Santa Cruz County, Arizona.

The general course of the claim is from the North to South, and said claim is within the:

<u>Quarter</u>	<u>Section</u>	<u>Township</u>	<u>Range</u>
SW	5	21S	15E
NW	8	21S	15E

G&SRM, Santa Cruz County, Arizona.


This claim is 1480 feet in length and 572 feet in width. This Notice of Location is posted on the centerline of the claim. The claim runs from the location monument on which this Notice is posted 20 feet in a north direction to the North end line and 1460 feet in a south direction to the South end line. The claim boundaries are marked by six monuments, one at each corner and one at the center of each endline. The location monument on which this Notice is posted is situated within Section 8, Township 21S, Range 15E, G&SRM, Santa Cruz County, Arizona and is approximately 25205 feet West and 26957 feet North from the NE corner of Section 1, Township 22 South, Range 15 East, G&SRM, Santa Cruz County, Arizona.

The undersigned claims the ground as depicted on the map that is attached to a copy of this Notice of Location filed in the office of the County Recorder, Santa Cruz County, Arizona.

The claim has been monumented in accordance with State and Federal law. Corner, end centers and location monuments are posts, 1-1/2" x 1-1/2" x 5' projecting at least 4' above the ground.

Located, dated and posted on the ground the 7 day of December, 2016.

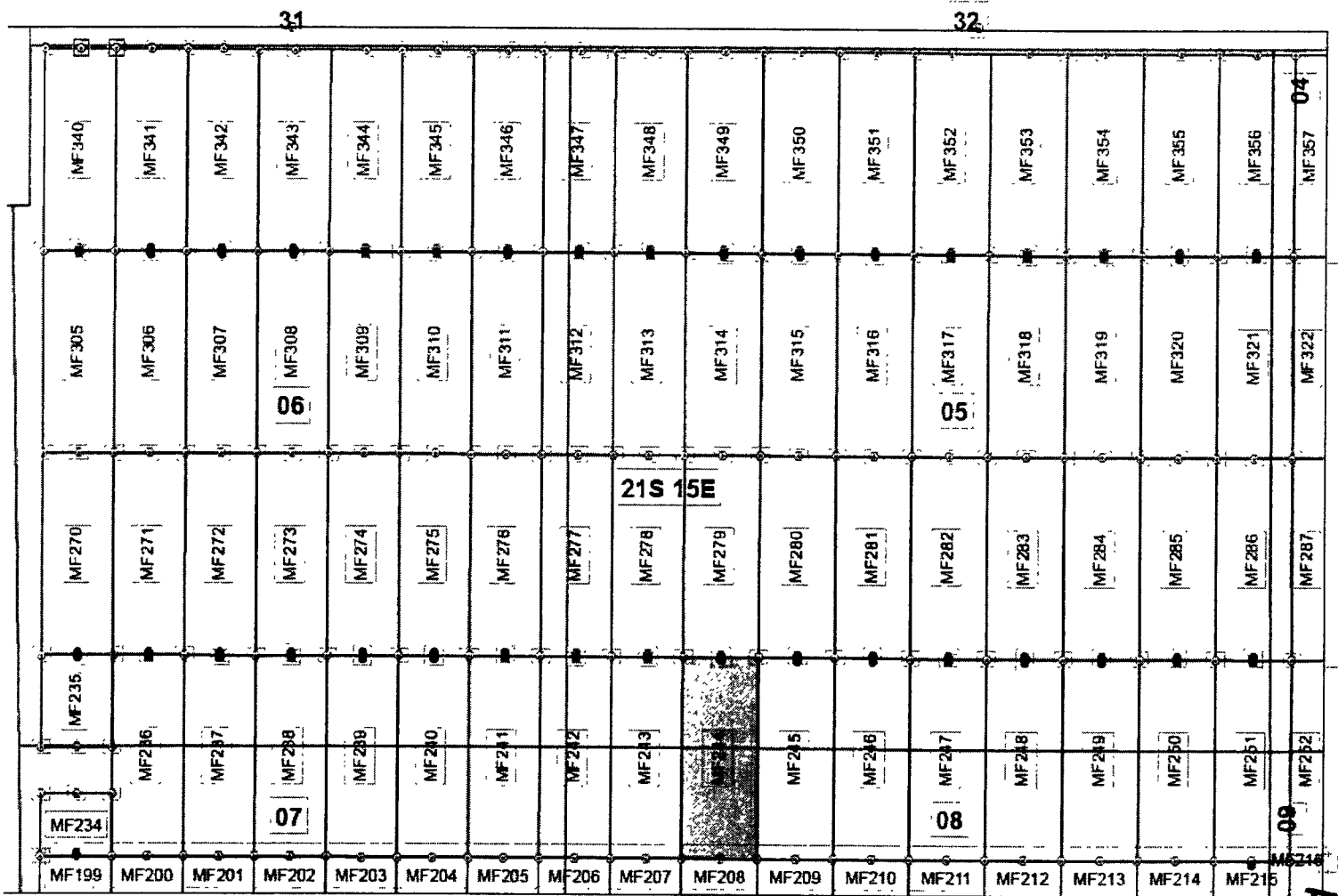
KENNECOTT EXPLORATION COMPANY


By: Donna J. Fischer, for and in behalf of Kennecott Exploration Company

PHOENIX, ARIZONA
2017 JAN 31 P 1:30
PLM AZ CO. REC. OFFICE

AMC 44 1490

Lode Mining Claim Map of the MF244 Lode Claim,
attached to and made a part of the Location Notice



Mansfield Lode Mining Claims
T21S, R15E, G&SRM
Santa Cruz County, Arizona
Located December 5, 2016 - January 5, 2017

Mansfield Claim Block, Arizona Map 6A

Claims Filed By-
Kennecott Exploration
Company
4700 Daybreak Parkway,
South Jordan, UT 84009

Map Scale: 1" = 1,000'



The Claim is located in: Section 5, Township 21S, Range 15E, G&SRM, Santa Cruz County, Arizona.

TIE: The Location Monument of this claim is approximately 25205 feet West and 26957 feet North from the NE corner of Section 1, T22S, R15E, G&SRM, Santa Cruz County, Arizona. The claim is 1480' long x 572' wide.

Monuments are 1-1/2" x 1-1/2" x 5' wood posts projecting at least four feet above the ground. Location monuments are generally set 20' inside the North or South endline along the center of each claim unless otherwise depicted.

2018 JAN 15 10:23 AM
 PHOENIX, ARIZONA
 COUNTY OF SANTA CRUZ
 106411904

When recorded return to:
Rio Tinto
Attn: Kennecott Exploration Company -- Land Dept.
4700 Daybreak Parkway
South Jordan, UT 84009

ARIZONA NOTICE OF LOCATION
(LODE CLAIM)

NOTICE IS HEREBY GIVEN THAT KENNECOTT EXPLORATION COMPANY, whose mailing address is 4700 Daybreak Parkway, South Jordan, Utah 84009 by its undersigned representative, makes this location of the MF245 Lode Mining Claim, in Santa Cruz County, Arizona.

The general course of the claim is from the North to South, and said claim is within the:

<u>Quarter</u>	<u>Section</u>	<u>Township</u>	<u>Range</u>
SW	5	21S	15E
NW	8	21S	15E

G&SRM, Santa Cruz County, Arizona.


This claim is 1480 feet in length and 572 feet in width. This Notice of Location is posted on the centerline of the claim. The claim runs from the location monument on which this Notice is posted 20 feet in a north direction to the North end line and 1460 feet in a south direction to the South end line. The claim boundaries are marked by six monuments, one at each corner and one at the center of each endline. The location monument on which this Notice is posted is situated within Section 8, Township 21S, Range 15E, G&SRM, Santa Cruz County, Arizona and is approximately 24634 feet West and 26957 feet North from the NE corner of Section 1, Township 22 South, Range 15 East, G&SRM, Santa Cruz County, Arizona.

The undersigned claims the ground as depicted on the map that is attached to a copy of this Notice of Location filed in the office of the County Recorder, Santa Cruz County, Arizona.

The claim has been monumented in accordance with State and Federal law. Corner, end centers and location monuments are posts, 1-1/2" x 1-1/2" x 5' projecting at least 4' above the ground.

Located, dated and posted on the ground the 7 day of December, 2016.

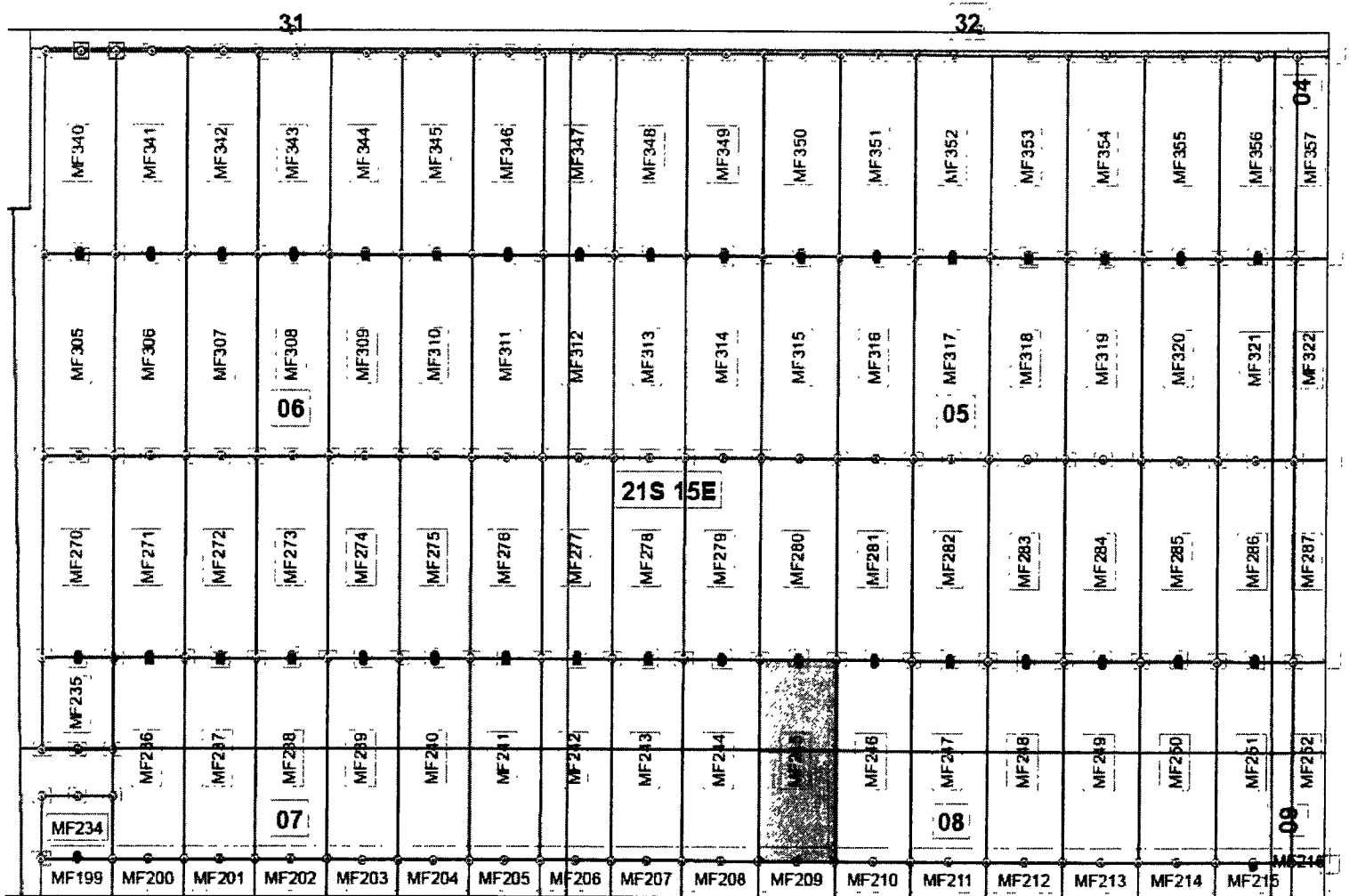
KENNECOTT EXPLORATION COMPANY


By: Donna J. Fischer, for and in behalf of Kennecott Exploration Company

PHOENIX, ARIZONA
2017 JAN 31 11:30
PLM AZ REC. OFFICE

AM0441491

Lode Mining Claim Map of the MF245 Lode Claim,
attached to and made a part of the Location Notice



Mansfield Lode Mining Claims
T21S, R15E, G&SRM
Santa Cruz County, Arizona
Located December 5, 2016 - January 5, 2017

Mansfield Claim Block, Arizona Map 6A

Claims Filed By-
Kennecott Exploration
Company
4700 Daybreak Parkway
South Jordan, UT 84009

Map Scale: 1" = 1,000'



The Claim is located in: Section 5, Township 21S, Range 15E, G&SRM, Santa Cruz County, Arizona.

TIE: The Location Monument of this claim is approximately 24634 feet West and 26957 feet North from the NE corner of Section 1, T22S, R15E, G&SRM, Santa Cruz County, Arizona. The claim is 1480' long x 572' wide.

Monuments are 1-1/2" x 1-1/2" x 5' wood posts projecting at least four feet above the ground. Location monuments are generally set 20' inside the North or South endline along the center of each claim unless otherwise depicted.

PHOENIX, ARIZONA
 2017 JAN 13
 10:32 AM

11b11411

When recorded return to:
Rio Tinto
Attn: Kennecott Exploration Company – Land Dept.
4700 Daybreak Parkway
South Jordan, UT 84009

ARIZONA NOTICE OF LOCATION
(LODE CLAIM)

NOTICE IS HEREBY GIVEN THAT KENNECOTT EXPLORATION COMPANY, whose mailing address is 4700 Daybreak Parkway, South Jordan, Utah 84009 by its undersigned representative, makes this location of the MF246 Lode Mining Claim, in Santa Cruz County, Arizona.

The general course of the claim is from the North to South, and said claim is within the:

<u>Quarter</u>	<u>Section</u>	<u>Township</u>	<u>Range</u>
SW	5	21S	15E
NW	8	21S	15E

G&SRM, Santa Cruz County, Arizona.


This claim is 1480 feet in length and 572 feet in width. This Notice of Location is posted on the centerline of the claim. The claim runs from the location monument on which this Notice is posted 20 feet in a north direction to the North end line and 1460 feet in a south direction to the South end line. The claim boundaries are marked by six monuments, one at each corner and one at the center of each endline. The location monument on which this Notice is posted is situated within Section 8, Township 21S, Range 15E, G&SRM, Santa Cruz County, Arizona and is approximately 24062 feet West and 26957 feet North from the NE corner of Section 1, Township 22 South, Range 15 East, G&SRM, Santa Cruz County, Arizona.

The undersigned claims the ground as depicted on the map that is attached to a copy of this Notice of Location filed in the office of the County Recorder, Santa Cruz County, Arizona.

The claim has been monumented in accordance with State and Federal law. Corner, end centers and location monuments are posts, 1-1/2" x 1-1/2" x 5' projecting at least 4' above the ground.

Located, dated and posted on the ground the 5 day of December, 2016.

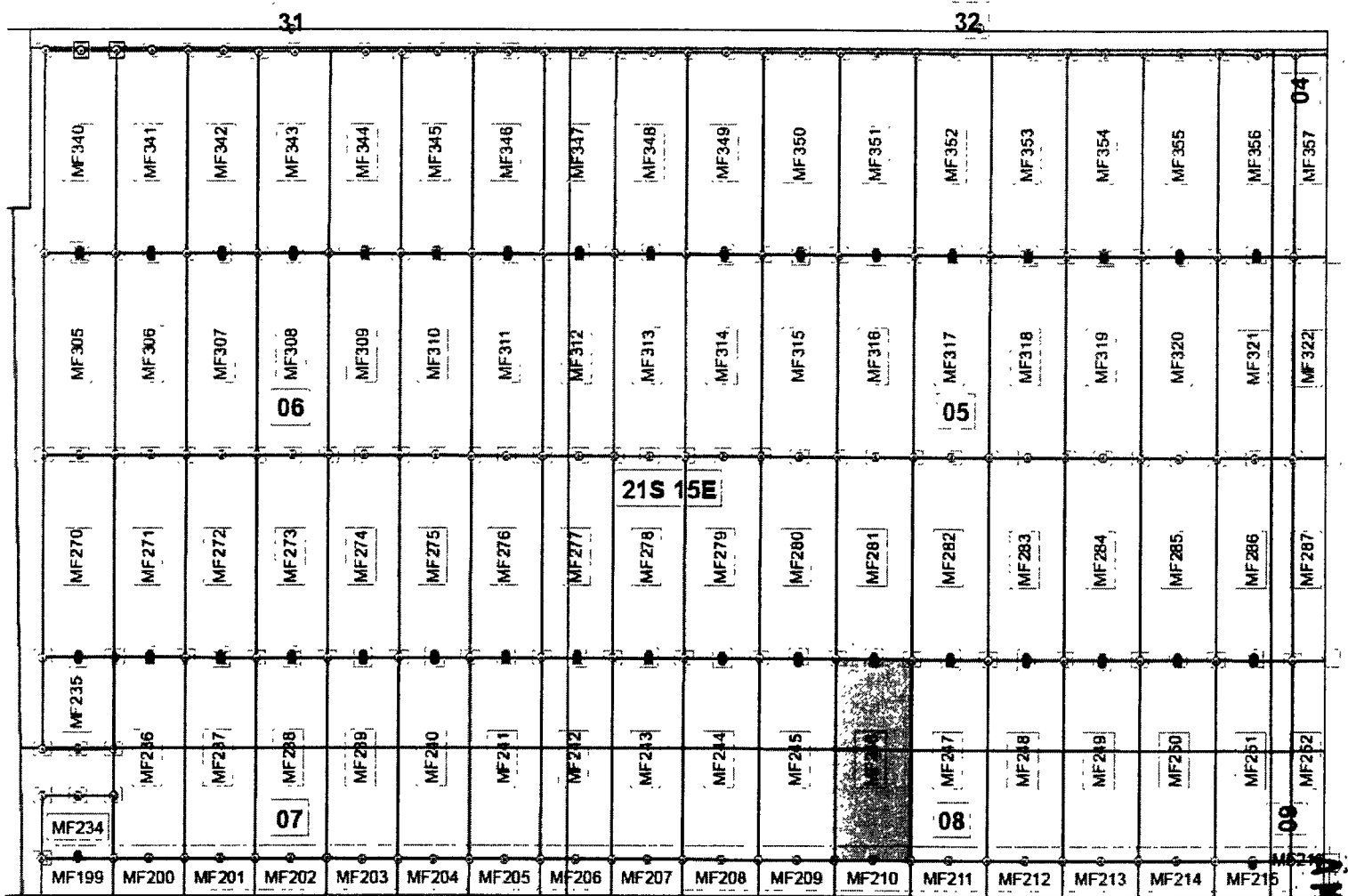
KENNECOTT EXPLORATION COMPANY


By: Donna J. Fischer, for and in behalf of Kennecott Exploration Company

PHOENIX, ARIZONA
2017 JAN 31 P 1:31
CLERK OF COUNTY RECORDS
COUNTY OF SANTA CRUZ, ARIZONA

AMC 441492

Lode Mining Claim Map of the MF246 Lode Claim,
attached to and made a part of the Location Notice



Mansfield Lode Mining Claims
T21S, R15E, G&SRM
Santa Cruz County, Arizona
Located December 5, 2016 - January 5, 2017

Mansfield Claim Block, Arizona Map 6A

Claims Filed By:
Kennecott Exploration
Company
4700 Daybreak Parkway
South Jordan, UT 84009

Map Scale: 1" = 1,000'



The Claim is located in: Section 5, Township 21S, Range 15E, G&SRM, Santa Cruz County, Arizona.

TIE: The Location Monument of this claim is approximately 24062 feet West and 26957 feet North from the NE corner of Section 1, T22S, R15E, G&SRM, Santa Cruz County, Arizona. The claim is 1480' long x 572' wide.

Monuments are 1-1/2" x 1-1/2" x 5' wood posts projecting at least four feet above the ground. Location monuments are generally set 20' inside the North or South endline along the center of each claim unless otherwise depicted.

2017 JAN 31 P 1:31
 ARIZONA
 OFFICE

2641492

When recorded return to:
 Rio Tinto
 Attn: Kennecott Exploration Company – Land Dept.
 4700 Daybreak Parkway
 South Jordan, UT 84009

ARIZONA NOTICE OF LOCATION
 (LODE CLAIM)

NOTICE IS HEREBY GIVEN THAT KENNECOTT EXPLORATION COMPANY, whose mailing address is 4700 Daybreak Parkway, South Jordan, Utah 84009 by its undersigned representative, makes this location of the MF247 Lode Mining Claim, in Santa Cruz County, Arizona.

The general course of the claim is from the North to South, and said claim is within the:

<u>Quarter</u>	<u>Section</u>	<u>Township</u>	<u>Range</u>
SE	5	21S	15E
SW	5	21S	15E
NE	8	21S	15E
NW	8	21S	15E

G&SRM, Santa Cruz County, Arizona.


This claim is 1480 feet in length and 572 feet in width. This Notice of Location is posted on the centerline of the claim. The claim runs from the location monument on which this Notice is posted 20 feet in a north direction to the North end line and 1460 feet in a south direction to the South end line. The claim boundaries are marked by six monuments, one at each corner and one at the center of each endline. The location monument on which this Notice is posted is situated within Section 8, Township 21S, Range 15E, G&SRM, Santa Cruz County, Arizona and is approximately 23490 feet West and 26957 feet North from the NE corner of Section 1, Township 22 South, Range 15 East, G&SRM, Santa Cruz County, Arizona.

The undersigned claims the ground as depicted on the map that is attached to a copy of this Notice of Location filed in the office of the County Recorder, Santa Cruz County, Arizona.

The claim has been monumented in accordance with State and Federal law. Corner, end centers and location monuments are posts, 1-1/2" x 1-1/2" x 5' projecting at least 4' above the ground.

Located, dated and posted on the ground the 5 day of December, 2016.

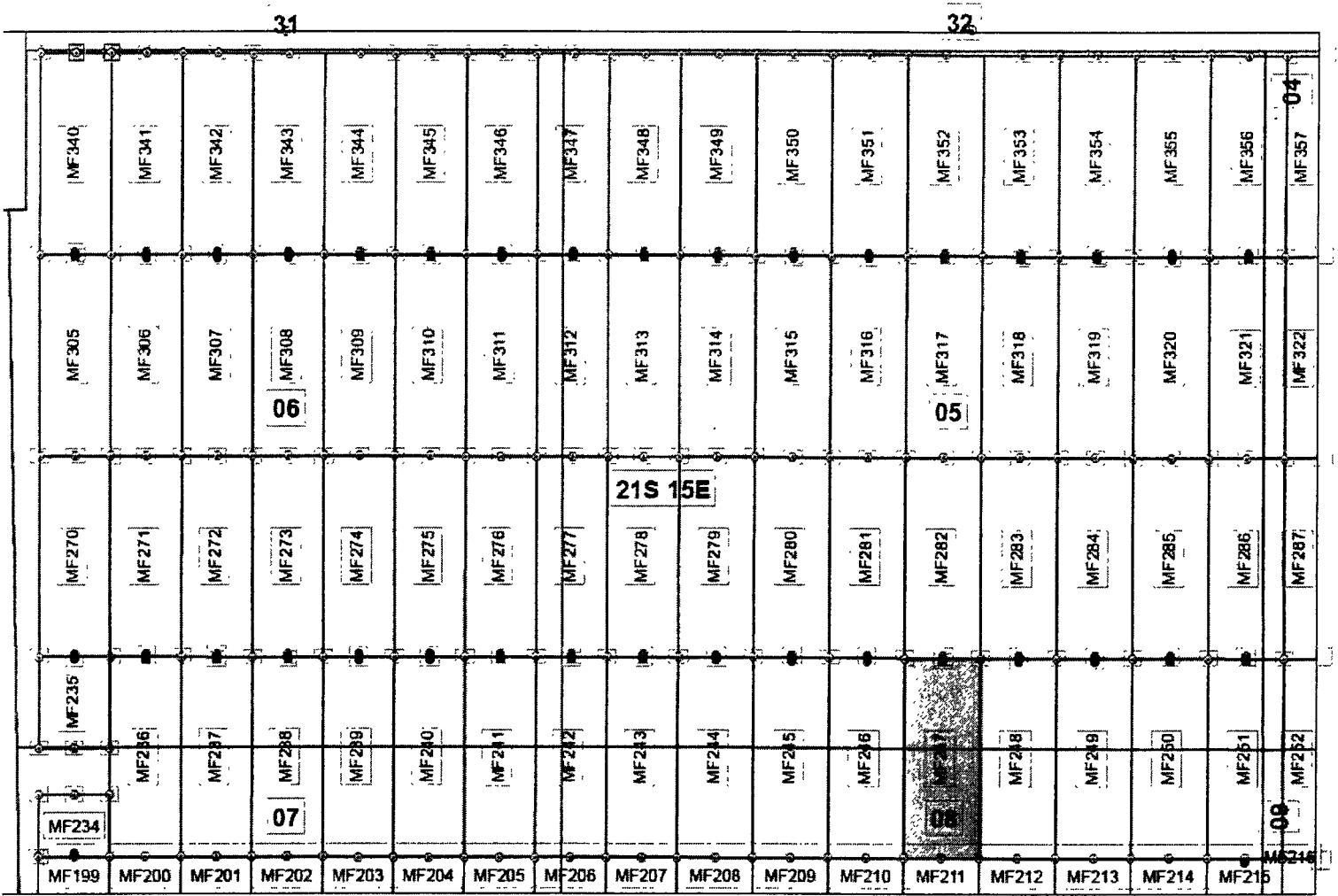
KENNECOTT EXPLORATION COMPANY


 By: Donna J. Fischer, for and in behalf of Kennecott Exploration Company

PHOENIX, ARIZONA
 2017 JAN 31 P 1:31
 PLM A2.0
 F
 OFFICE

ANCH 41493

Lode Mining Claim Map of the MF247 Lode Claim,
attached to and made a part of the Location Notice



Mansfield Lode Mining Claims
T21S, R15E, G&SRM
Santa Cruz County, Arizona
Located December 5, 2016 - January 5, 2017

Mansfield Claim Block, Arizona Map 6A

Claims Filed By-
Kennecott Exploration
Company
4700 Daybreak Parkway
South Jordan, UT 84009

Map Scale: 1" = 1,000'



0641904

The Claim is located in: Section 5, Township 21S, Range 15E, G&SRM, Santa Cruz County, Arizona.

TIE: The Location Monument of this claim is approximately 23490 feet West and 26957 feet North from the NE corner of Section 1, T22S, R15E, G&SRM, Santa Cruz County, Arizona. The claim is 1480' long x 572' wide.

Monuments are 1-1/2" x 1-1/2" x 5' wood posts projecting at least four feet above the ground. Location monuments are generally set 20' inside the North or South endline along the center of each claim unless otherwise depicted.

VNOZIN V...
 10:10 10...
 2017

When recorded return to:
Rio Tinto
Attn: Kennecott Exploration Company – Land Dept.
4700 Daybreak Parkway
South Jordan, UT 84009

ARIZONA NOTICE OF LOCATION
(LODE CLAIM)

NOTICE IS HEREBY GIVEN THAT KENNECOTT EXPLORATION COMPANY, whose mailing address is 4700 Daybreak Parkway, South Jordan, Utah 84009 by its undersigned representative, makes this location of the MF248 Lode Mining Claim, in Santa Cruz County, Arizona.

The general course of the claim is from the North to South, and said claim is within the:

<u>Quarter</u>	<u>Section</u>	<u>Township</u>	<u>Range</u>
SE	5	21S	15E
NE	8	21S	15E

G&SRM, Santa Cruz County, Arizona.


This claim is 1480 feet in length and 572 feet in width. This Notice of Location is posted on the centerline of the claim. The claim runs from the location monument on which this Notice is posted 20 feet in a north direction to the North end line and 1460 feet in a south direction to the South end line. The claim boundaries are marked by six monuments, one at each corner and one at the center of each endline. The location monument on which this Notice is posted is situated within Section 8, Township 21S, Range 15E, G&SRM, Santa Cruz County, Arizona and is approximately 22919 feet West and 26957 feet North from the NE corner of Section 1, Township 22 South, Range 15 East, G&SRM, Santa Cruz County, Arizona.

The undersigned claims the ground as depicted on the map that is attached to a copy of this Notice of Location filed in the office of the County Recorder, Santa Cruz County, Arizona.

The claim has been monumented in accordance with State and Federal law. Corner, end centers and location monuments are posts, 1-1/2" x 1-1/2" x 5' projecting at least 4' above the ground.

Located, dated and posted on the ground the 5 day of December, 2016.

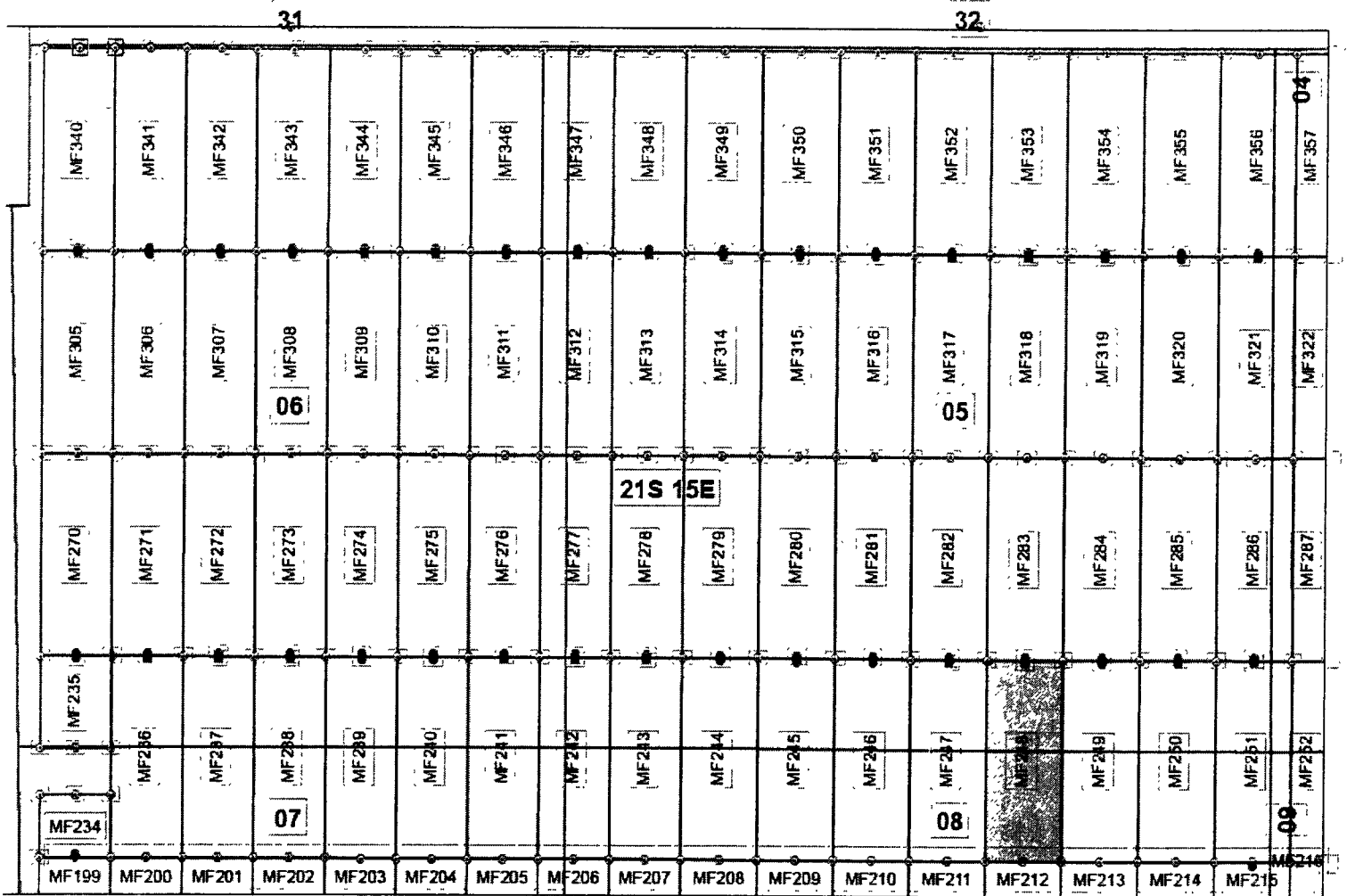
KENNECOTT EXPLORATION COMPANY


By: Donna J. Fischer, for and in behalf of Kennecott Exploration Company

FILED
COUNTY RECORDER'S OFFICE
SANTA CRUZ COUNTY, ARIZONA
2017 JAN 31 P 1:31

AM 04 14 94

Lode Mining Claim Map of the MF248 Lode Claim,
attached to and made a part of the Location Notice



Mansfield Lode Mining Claims
T21S, R15E, G&SRM
Santa Cruz County, Arizona
Located December 5, 2016 - January 5, 2017

Mansfield Claim Block, Arizona Map 6A

Claims Filed By:
Kennecott Exploration
Company
4700 Daybreak Parkway
South Jordan, UT 84009

Map Scale: 1" = 1,000'



The Claim is located in: Section 5, Township 21S, Range 15E, G&SRM, Santa Cruz County, Arizona.

TIE: The Location Monument of this claim is approximately 22919 feet West and 26957 feet North from the NE corner of Section 1, T22S, R15E, G&SRM, Santa Cruz County, Arizona. The claim is 1480' long x 572' wide.

Monuments are 1-1/2" x 1-1/2" x 5' wood posts projecting at least four feet above the ground. Location monuments are generally set 20' inside the North or South endline along the center of each claim unless otherwise depicted.

h b h i h o w

VINCENNES UNIVERSITY
18 JAN 2017 1:31

When recorded return to:
Rio Tinto
Attn: Kennecott Exploration Company – Land Dept.
4700 Daybreak Parkway
South Jordan, UT 84009

ARIZONA NOTICE OF LOCATION
(LODE CLAIM)

NOTICE IS HEREBY GIVEN THAT KENNECOTT EXPLORATION COMPANY, whose mailing address is 4700 Daybreak Parkway, South Jordan, Utah 84009 by its undersigned representative, makes this location of the MF249 Lode Mining Claim, in Santa Cruz County, Arizona.

The general course of the claim is from the North to South, and said claim is within the:

<u>Quarter</u>	<u>Section</u>	<u>Township</u>	<u>Range</u>
SE	5	21S	15E
NE	8	21S	15E

G&SRM, Santa Cruz County, Arizona.


This claim is 1480 feet in length and 572 feet in width. This Notice of Location is posted on the centerline of the claim. The claim runs from the location monument on which this Notice is posted 20 feet in a north direction to the North end line and 1460 feet in a south direction to the South end line. The claim boundaries are marked by six monuments, one at each corner and one at the center of each endline. The location monument on which this Notice is posted is situated within Section 8, Township 21S, Range 15E, G&SRM, Santa Cruz County, Arizona and is approximately 22347 feet West and 26957 feet North from the NE corner of Section 1, Township 22 South, Range 15 East, G&SRM, Santa Cruz County, Arizona.

The undersigned claims the ground as depicted on the map that is attached to a copy of this Notice of Location filed in the office of the County Recorder, Santa Cruz County, Arizona.

The claim has been monumented in accordance with State and Federal law. Corner, end centers and location monuments are posts, 1-1/2" x 1-1/2" x 5' projecting at least 4' above the ground.

Located, dated and posted on the ground the 5 day of December, 2016.

KENNECOTT EXPLORATION COMPANY


By: Donna J. Fischer, for and in behalf of Kennecott Exploration Company

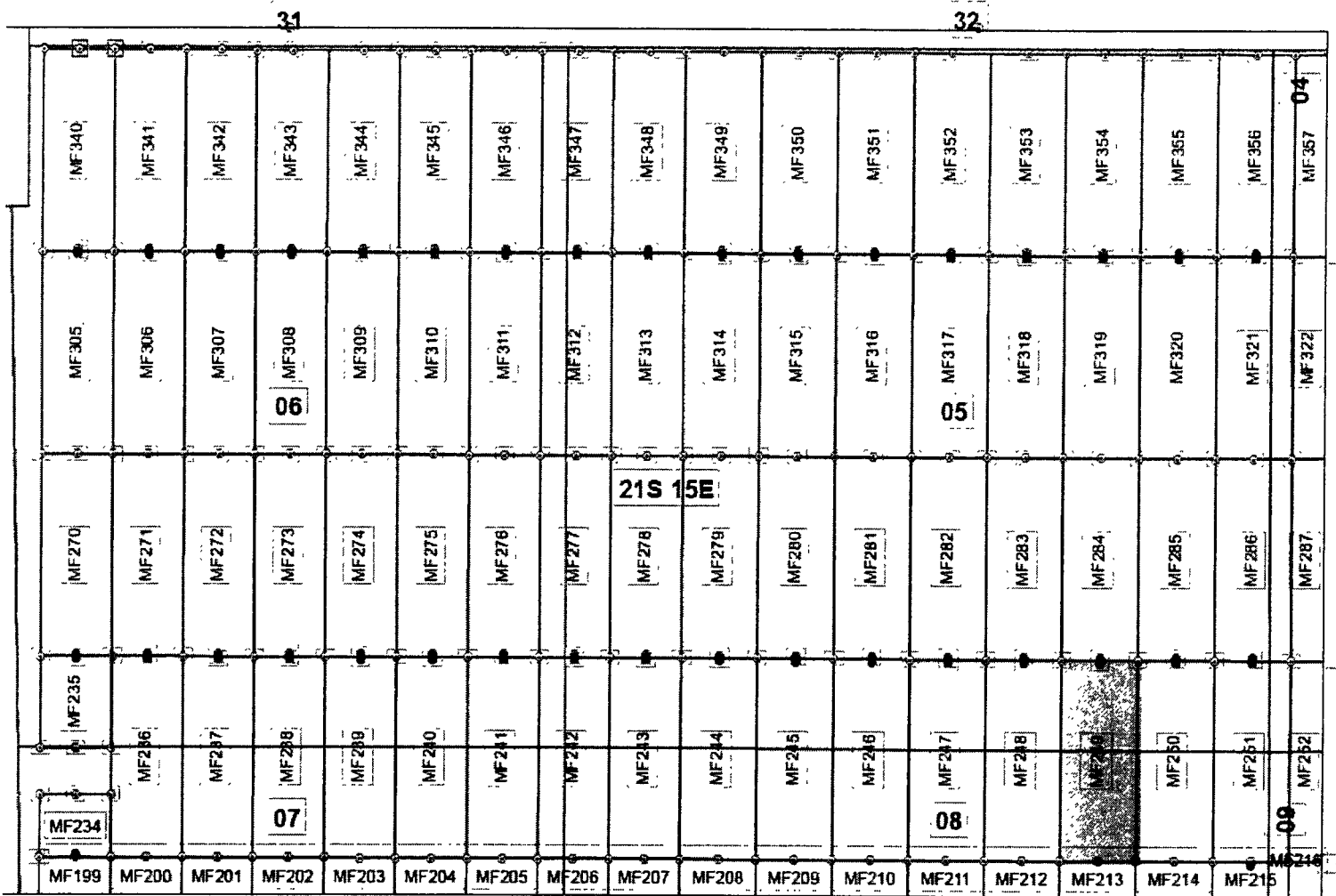
PHOENIX, ARIZONA

2017 JAN 31 P 1:31

REC'D

AMC 41495

Lode Mining Claim Map of the MF249 Lode Claim,
attached to and made a part of the Location Notice



Mansfield Lode Mining Claims
T21S, R15E, G&SRM
Santa Cruz County, Arizona
Located December 5, 2016 - January 5, 2017

Mansfield Claim Block, Arizona Map 6A

Claims Filed By-
Kennecott Exploration
Company
4700 Daybreak Parkway
South Jordan, UT 84009

Map Scale: 1" = 1,000'



The Claim is located in: Section 5, Township 21S, Range 15E, G&SRM, Santa Cruz County, Arizona.

TIE: The Location Monument of this claim is approximately 22347 feet West and 26957 feet North from the NE corner of Section 1, T22S, R15E, G&SRM, Santa Cruz County, Arizona. The claim is 1480' long x 572' wide.

Monuments are 1-1/2" x 1-1/2" x 5' wood posts projecting at least four feet above the ground. Location monuments are generally set 20' inside the North or South endline along the center of each claim unless otherwise depicted.

96411104

VICI/ARIZONA
12:10
12:10

When recorded return to:
Rio Tinto
Attn: Kennecott Exploration Company – Land Dept.
4700 Daybreak Parkway
South Jordan, UT 84009

ARIZONA NOTICE OF LOCATION
(LODE CLAIM)

NOTICE IS HEREBY GIVEN THAT KENNECOTT EXPLORATION COMPANY, whose mailing address is 4700 Daybreak Parkway, South Jordan, Utah 84009 by its undersigned representative, makes this location of the MF250 Lode Mining Claim, in Santa Cruz County, Arizona.

The general course of the claim is from the North to South, and said claim is within the:

<u>Quarter</u>	<u>Section</u>	<u>Township</u>	<u>Range</u>
SE	5	21S	15E
NE	8	21S	15E

G&SRM, Santa Cruz County, Arizona.


This claim is 1480 feet in length and 572 feet in width. This Notice of Location is posted on the centerline of the claim. The claim runs from the location monument on which this Notice is posted 20 feet in a north direction to the North end line and 1460 feet in a south direction to the South end line. The claim boundaries are marked by six monuments, one at each corner and one at the center of each endline. The location monument on which this Notice is posted is situated within Section 8, Township 21S, Range 15E, G&SRM, Santa Cruz County, Arizona and is approximately 21775 feet West and 26957 feet North from the NE corner of Section 1, Township 22 South, Range 15 East, G&SRM, Santa Cruz County, Arizona.

The undersigned claims the ground as depicted on the map that is attached to a copy of this Notice of Location filed in the office of the County Recorder, Santa Cruz County, Arizona.

The claim has been monumented in accordance with State and Federal law. Corner, end centers and location monuments are posts, 1-1/2" x 1-1/2" x 5' projecting at least 4' above the ground.

Located, dated and posted on the ground the 5 day of December, 2016.

KENNECOTT EXPLORATION COMPANY


By: Donna J. Fischer, for and in behalf of Kennecott Exploration Company

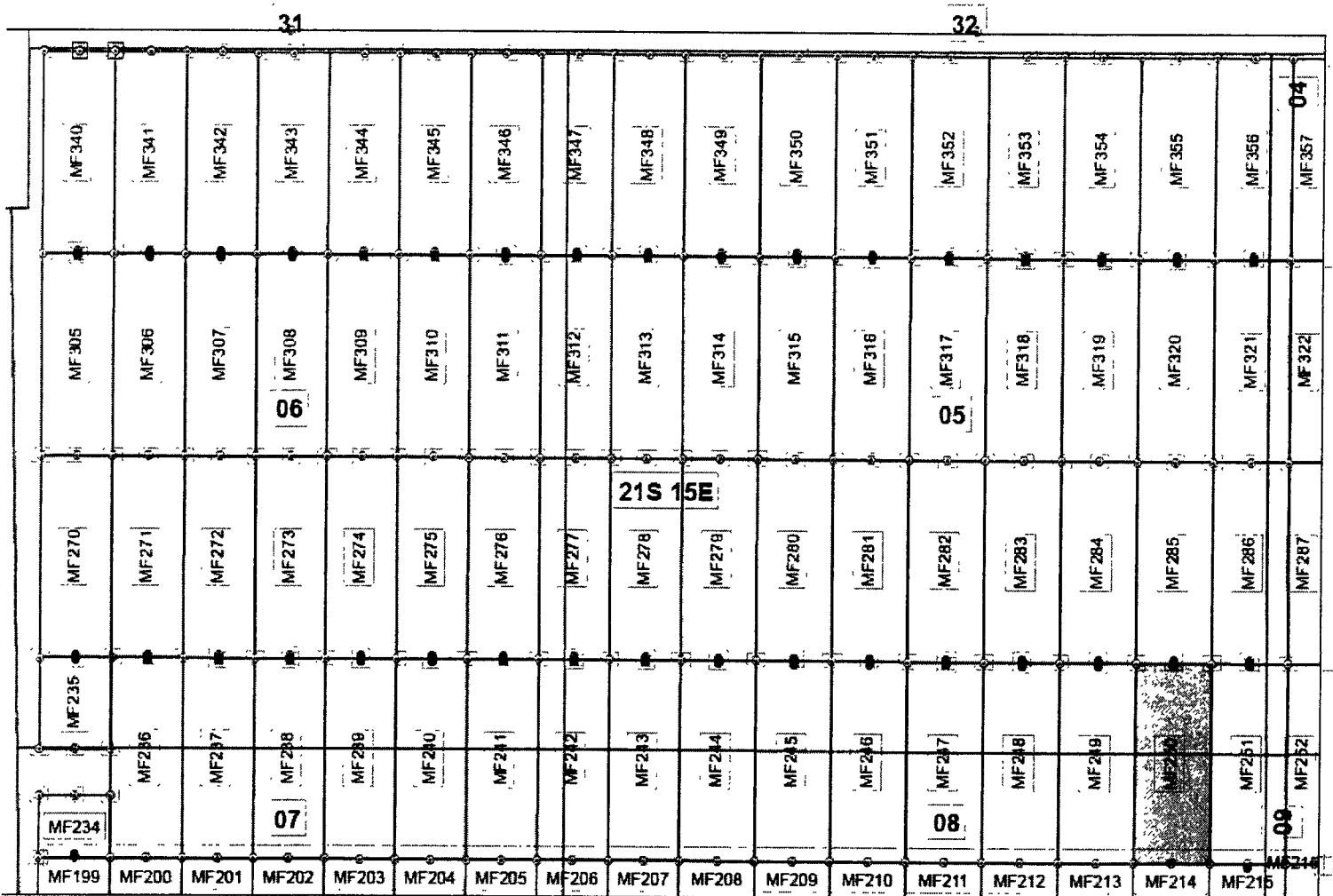
PHOENIX, ARIZONA

2017 JAN 31 P 1:31

FILED

AMC 4414961

Lode Mining Claim Map of the MF250 Lode Claim,
attached to and made a part of the Location Notice



Mansfield Lode Mining Claims
T21S, R15E, G&SRM
Santa Cruz County, Arizona
Located December 5, 2016 - January 5, 2017

Mansfield Claim Block, Arizona Map 6A

Claims Filed By-
Kennecott Exploration
Company
4700 Daybreak Parkway
South Jordan, UT 84009

Map Scale: 1" = 1,000'



The Claim is located in: Section 5, Township 21S, Range 15E, G&SRM, Santa Cruz County, Arizona.

TIE: The Location Monument of this claim is approximately 21775 feet West and 26957 feet North from the NE corner of Section 1, T22S, R15E, G&SRM, Santa Cruz County, Arizona. The claim is 1480' long x 572' wide.

Monuments are 1-1/2" x 1-1/2" x 5' wood posts projecting at least four feet above the ground. Location monuments are generally set 20' inside the North or South endline along the center of each claim unless otherwise depicted.

9641496

2016 JAN 31 P 1:31

When recorded return to:
Rio Tinto
Attn: Kennecott Exploration Company – Land Dept.
4700 Daybreak Parkway
South Jordan, UT 84009

ARIZONA NOTICE OF LOCATION
(LODE CLAIM)

NOTICE IS HEREBY GIVEN THAT KENNECOTT EXPLORATION COMPANY, whose mailing address is 4700 Daybreak Parkway, South Jordan, Utah 84009 by its undersigned representative, makes this location of the MF251 Lode Mining Claim, in Santa Cruz County, Arizona.

The general course of the claim is from the North to South, and said claim is within the:

<u>Quarter</u>	<u>Section</u>	<u>Township</u>	<u>Range</u>
SE	5	21S	15E
NE	8	21S	15E
SW	4	21S	15E
NW	9	21S	15E

G&SRM, Santa Cruz County, Arizona.

This claim is 1480 feet in length and 572 feet in width. This Notice of Location is posted on the centerline of the claim. The claim runs from the location monument on which this Notice is posted 20 feet in a north direction to the North end line and 1460 feet in a south direction to the South end line. The claim boundaries are marked by six monuments, one at each corner and one at the center of each endline. The location monument on which this Notice is posted is situated within Section 8, Township 21S, Range 15E, G&SRM, Santa Cruz County, Arizona and is approximately 21204 feet West and 26957 feet North from the NE corner of Section 1, Township 22 South, Range 15 East, G&SRM, Santa Cruz County, Arizona.

The undersigned claims the ground as depicted on the map that is attached to a copy of this Notice of Location filed in the office of the County Recorder, Santa Cruz County, Arizona.

The claim has been monumented in accordance with State and Federal law. Corner, end centers and location monuments are posts, 1-1/2" x 1-1/2" x 5' projecting at least 4' above the ground.

Located, dated and posted on the ground the 19 day of December, 2016.

KENNECOTT EXPLORATION COMPANY

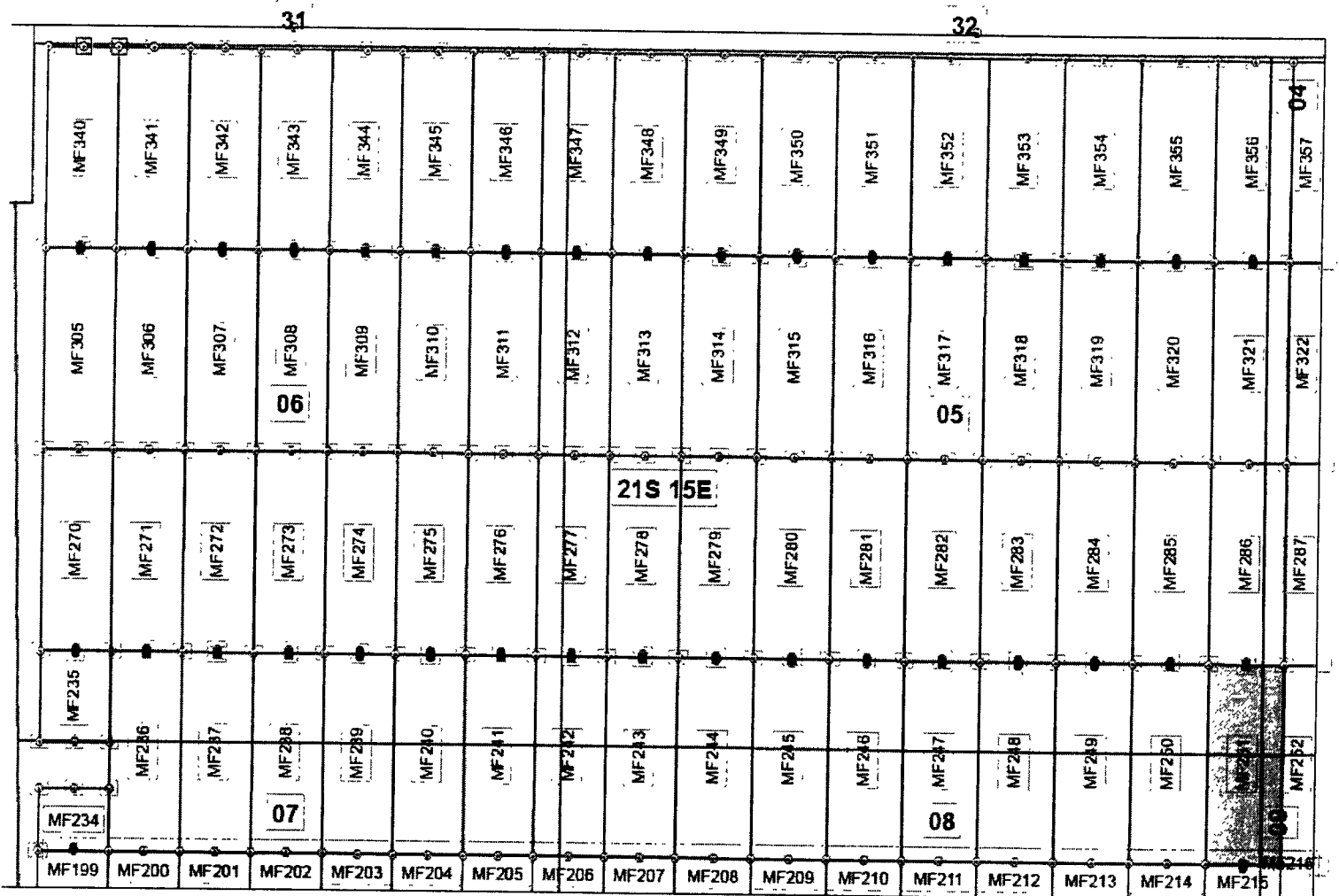


By: Donna J. Fischer, for and in behalf of Kennecott Exploration Company

RECEIVED
2017 JAN 31 P 1:31
COUNTY RECORDER
SANTA CRUZ COUNTY, ARIZONA

ARIZONA

Lode Mining Claim Map of the MF251 Lode Claim,
attached to and made a part of the Location Notice



Mansfield Lode Mining Claims
T21S, R15E, G&SRM
Santa Cruz County, Arizona
Located December 5, 2016 - January 5, 2017

Mansfield Claim Block, Arizona Map 6A

Claims Filed By-
Kennecott Exploration
Company
4700 Daybreak Parkway
South Jordan, UT 84009

Map Scale: 1" = 1,000'



The Claim is located in: Section 5, Township 21S, Range 15E, G&SRM, Santa Cruz County, Arizona.

TIE: The Location Monument of this claim is approximately 21204 feet West and 26957 feet North from the NE corner of Section 1, T22S, R15E, G&SRM, Santa Cruz County, Arizona. The claim is 1480' long x 72' wide.

Monuments are 1-1/2" x 1-1/2" x 5' wood posts projecting at least four feet above the ground. Location monuments are generally set 20' inside the North or South endline along the center of each claim unless otherwise depicted.

AM041497

2017 JAN 11 10:31 AM
 VICTOR K...
 COUNTY CLERK
 SANTA CRUZ COUNTY, ARIZONA

When recorded return to:
Rio Tinto
Attn: Kennecott Exploration Company – Land Dept.
4700 Daybreak Parkway
South Jordan, UT 84009

ARIZONA NOTICE OF LOCATION
(LODE CLAIM)

NOTICE IS HEREBY GIVEN THAT KENNECOTT EXPLORATION COMPANY, whose mailing address is 4700 Daybreak Parkway, South Jordan, Utah 84009 by its undersigned representative, makes this location of the MF252 Lode Mining Claim, in Santa Cruz County, Arizona.

The general course of the claim is from the North to South, and said claim is within the:

<u>Quarter</u>	<u>Section</u>	<u>Township</u>	<u>Range</u>
SW	4	21S	15E
NW	9	21S	15E

G&SRM, Santa Cruz County, Arizona.

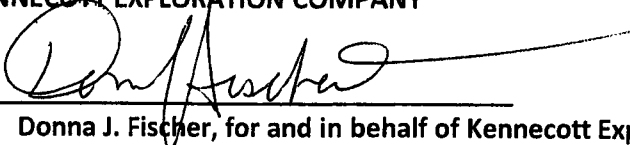
This claim is 1480 feet in length and 572 feet in width. This Notice of Location is posted on the centerline of the claim. The claim runs from the location monument on which this Notice is posted 20 feet in a north direction to the North end line and 1460 feet in a south direction to the South end line. The claim boundaries are marked by six monuments, one at each corner and one at the center of each endline. The location monument on which this Notice is posted is situated within Section 9, Township 21S, Range 15E, G&SRM, Santa Cruz County, Arizona and is approximately 20632 feet West and 26957 feet North from the NE corner of Section 1, Township 22 South, Range 15 East, G&SRM, Santa Cruz County, Arizona.

The undersigned claims the ground as depicted on the map that is attached to a copy of this Notice of Location filed in the office of the County Recorder, Santa Cruz County, Arizona.

The claim has been monumented in accordance with State and Federal law. Corner, end centers and location monuments are posts, 1-1/2" x 1-1/2" x 5' projecting at least 4' above the ground.

Located, dated and posted on the ground the 19 day of December, 2016.

KENNECOTT EXPLORATION COMPANY



By: Donna J. Fischer, for and in behalf of Kennecott Exploration Company

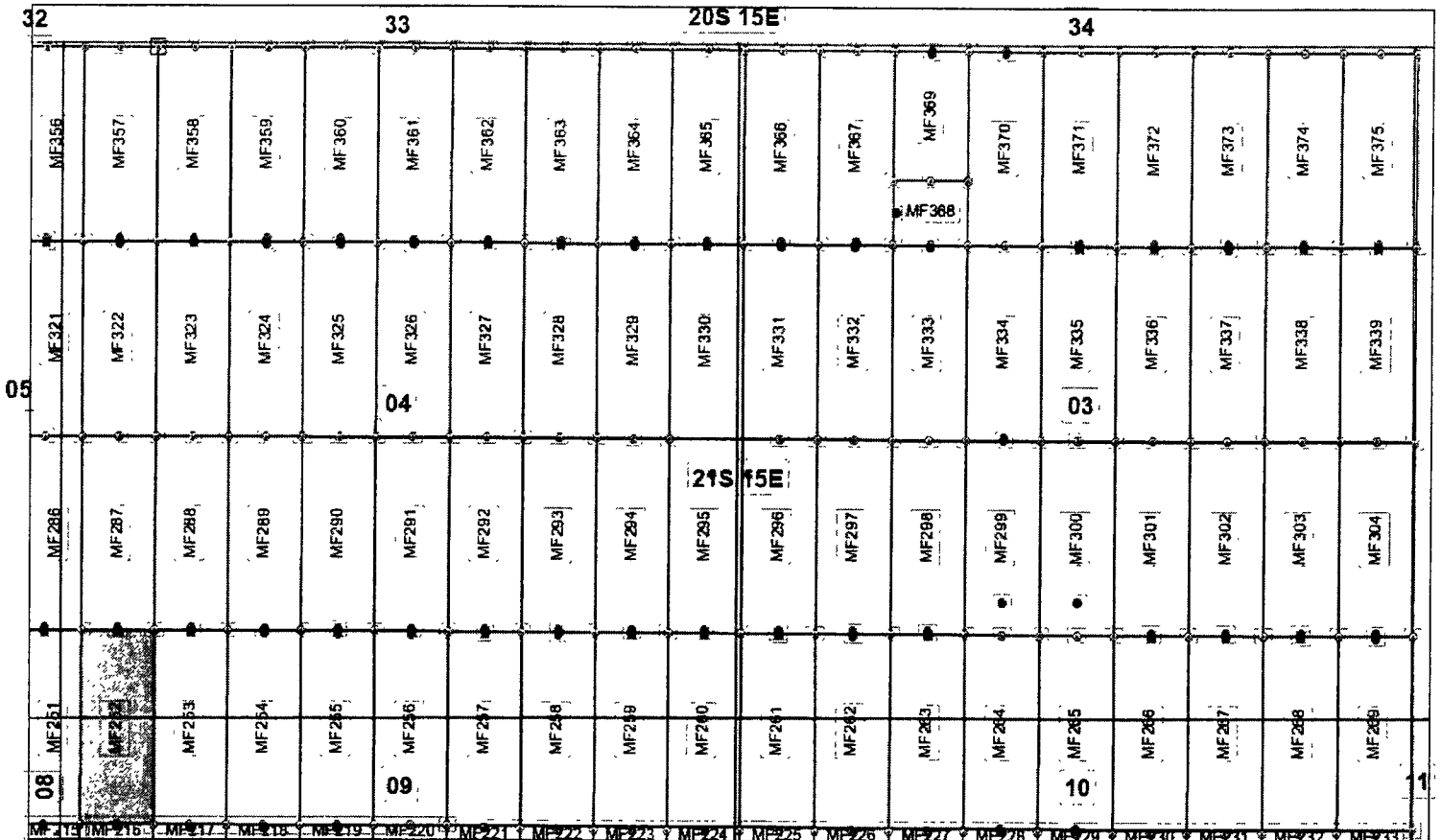
VICTORIA VILLEGAS

2017 JAN 31 P 1:37

REC'D - COUNTY RECORDER

AR 041498

Lode Mining Claim Map of the MF252 Lode Claim,
attached to and made a part of the Location Notice



Mansfield Lode Mining Claims
T21S, R15E, G&SRM
Santa Cruz County, Arizona
Located November 28, 2016 - January 9, 2017

Mansfield Claim Block, Arizona Map 7A

Claims Filed By-
Kennecott Exploration
Company
4700 Daybreak Parkway
South Jordan, UT 84009

Map Scale: 1" = 1,000'



The Claim is located in: Section 4, Township 21S, Range 15E, G&SRM, Santa Cruz County, Arizona.

TIE: The Location Monument of this claim is approximately 20632 feet West and 26957 feet North from the NE corner of Section 1, T22S, R15E, G&SRM, Santa Cruz County, Arizona. The claim is 1480' long x 572' wide.

Monuments are 1-1/2" x 1-1/2" x 5' wood posts projecting at least four feet above the ground. Location monuments are generally set 20' inside the North or South endline along the center of each claim unless otherwise depicted.

RECEIVED
 2017 JUN 31 P 1:30
 COUNTY CLERK
 SANTA CRUZ COUNTY, ARIZONA

00441498

When recorded return to:
Rio Tinto
Attn: Kennecott Exploration Company – Land Dept.
4700 Daybreak Parkway
South Jordan, UT 84009

ARIZONA NOTICE OF LOCATION
(LODE CLAIM)

NOTICE IS HEREBY GIVEN THAT KENNECOTT EXPLORATION COMPANY, whose mailing address is 4700 Daybreak Parkway, South Jordan, Utah 84009 by its undersigned representative, makes this location of the MF253 Lode Mining Claim, in Santa Cruz County, Arizona.

The general course of the claim is from the North to South, and said claim is within the:

<u>Quarter</u>	<u>Section</u>	<u>Township</u>	<u>Range</u>
SW	4	21S	15E
NW	9	21S	15E

G&SRM, Santa Cruz County, Arizona.


This claim is 1480 feet in length and 572 feet in width. This Notice of Location is posted on the centerline of the claim. The claim runs from the location monument on which this Notice is posted 20 feet in a north direction to the North end line and 1460 feet in a south direction to the South end line. The claim boundaries are marked by six monuments, one at each corner and one at the center of each endline. The location monument on which this Notice is posted is situated within Section 9, Township 21S, Range 15E, G&SRM, Santa Cruz County, Arizona and is approximately 20060 feet West and 26957 feet North from the NE corner of Section 1, Township 22 South, Range 15 East, G&SRM, Santa Cruz County, Arizona.

The undersigned claims the ground as depicted on the map that is attached to a copy of this Notice of Location filed in the office of the County Recorder, Santa Cruz County, Arizona.

The claim has been monumented in accordance with State and Federal law. Corner, end centers and location monuments are posts, 1-1/2" x 1-1/2" x 5' projecting at least 4' above the ground.

Located, dated and posted on the ground the 19 day of December, 2016.

KENNECOTT EXPLORATION COMPANY

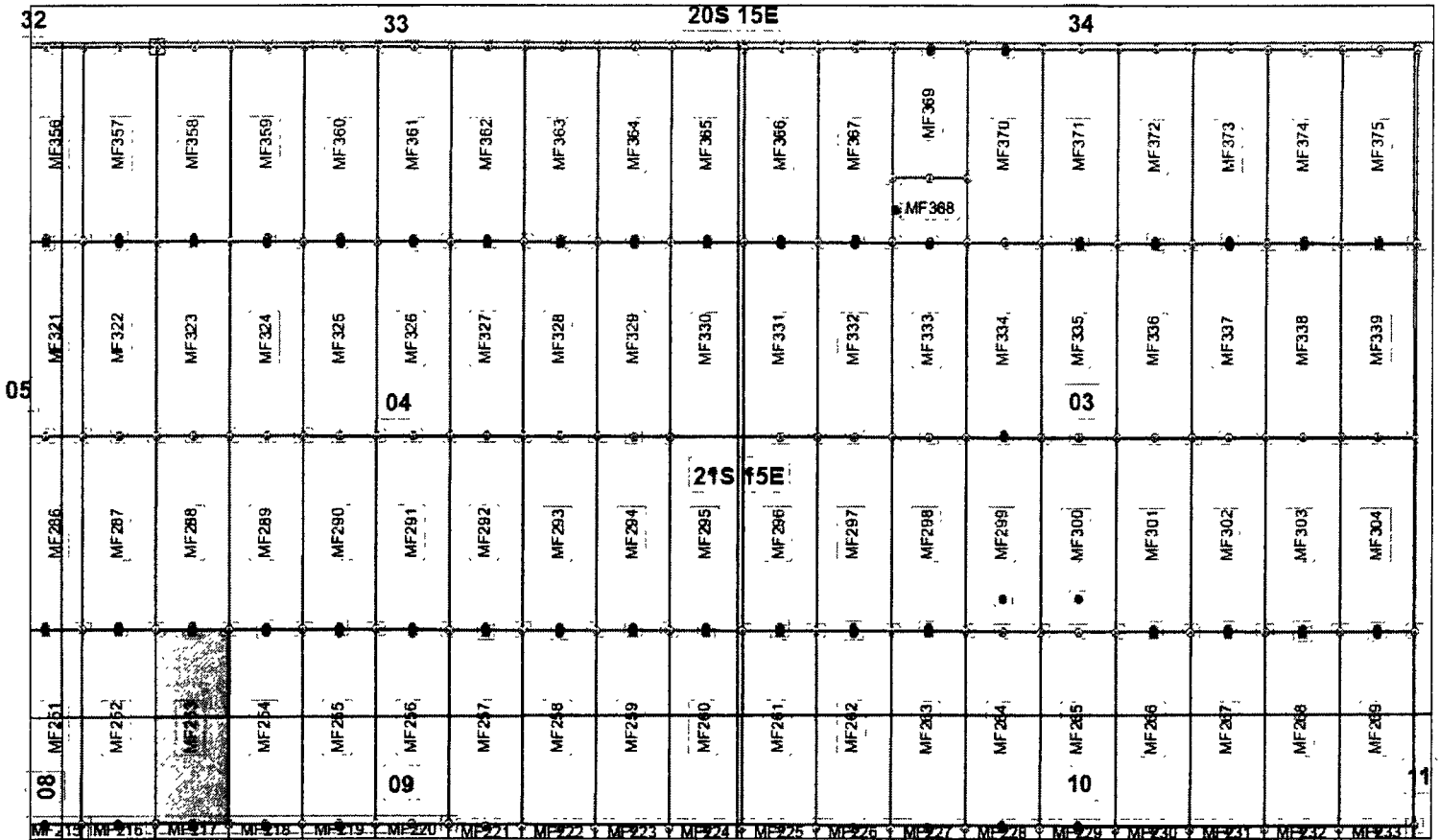


By: Donna J. Fischer, for and in behalf of Kennecott Exploration Company

2017 JAN 31 P 1:31
SANTA CRUZ COUNTY RECORDER

AMG 441499

Lode Mining Claim Map of the MF253 Lode Claim,
attached to and made a part of the Location Notice



Mansfield Lode Mining Claims
T21S, R15E, G&SRM
Santa Cruz County, Arizona
Located November 28, 2016 - January 9, 2017

Mansfield Claim Block, Arizona Map 7A

Claims Filed By-
Kennecott Exploration
Company
4700 Daybreak Parkway
South Jordan, UT 84009

Map Scale: 1" = 1,000'

AMERICAN

The Claim is located in: Section 4, Township 21S, Range 15E, G&SRM, Santa Cruz County, Arizona.

TIE: The Location Monument of this claim is approximately 20060 feet West and 26957 feet North from the NE corner of Section 1, T22S, R15E, G&SRM, Santa Cruz County, Arizona. The claim is 1480' long x 572' wide.

Monuments are 1-1/2" x 1-1/2" x 5' wood posts projecting at least four feet above the ground. Location monuments are generally set 20' inside the North or South endline along the center of each claim unless otherwise depicted.

RECEIVED
JAN 31 P 1:32
SANTA CRUZ COUNTY

When recorded return to:
Rio Tinto
Attn: Kennecott Exploration Company – Land Dept.
4700 Daybreak Parkway
South Jordan, UT 84009

ARIZONA NOTICE OF LOCATION
(LODE CLAIM)

NOTICE IS HEREBY GIVEN THAT KENNECOTT EXPLORATION COMPANY, whose mailing address is 4700 Daybreak Parkway, South Jordan, Utah 84009 by its undersigned representative, makes this location of the MF254 Lode Mining Claim, in Santa Cruz County, Arizona.

The general course of the claim is from the North to South, and said claim is within the:

<u>Quarter</u>	<u>Section</u>	<u>Township</u>	<u>Range</u>
SW	4	21S	15E
NW	9	21S	15E

G&SRM, Santa Cruz County, Arizona.


This claim is 1480 feet in length and 572 feet in width. This Notice of Location is posted on the centerline of the claim. The claim runs from the location monument on which this Notice is posted 20 feet in a north direction to the North end line and 1460 feet in a south direction to the South end line. The claim boundaries are marked by six monuments, one at each corner and one at the center of each endline. The location monument on which this Notice is posted is situated within Section 9, Township 21S, Range 15E, G&SRM, Santa Cruz County, Arizona and is approximately 19489 feet West and 26957 feet North from the NE corner of Section 1, Township 22 South, Range 15 East, G&SRM, Santa Cruz County, Arizona.

The undersigned claims the ground as depicted on the map that is attached to a copy of this Notice of Location filed in the office of the County Recorder, Santa Cruz County, Arizona.

The claim has been monumented in accordance with State and Federal law. Corner, end centers and location monuments are posts, 1-1/2" x 1-1/2" x 5' projecting at least 4' above the ground.

Located, dated and posted on the ground the 19 day of December, 2016.

KENNECOTT EXPLORATION COMPANY

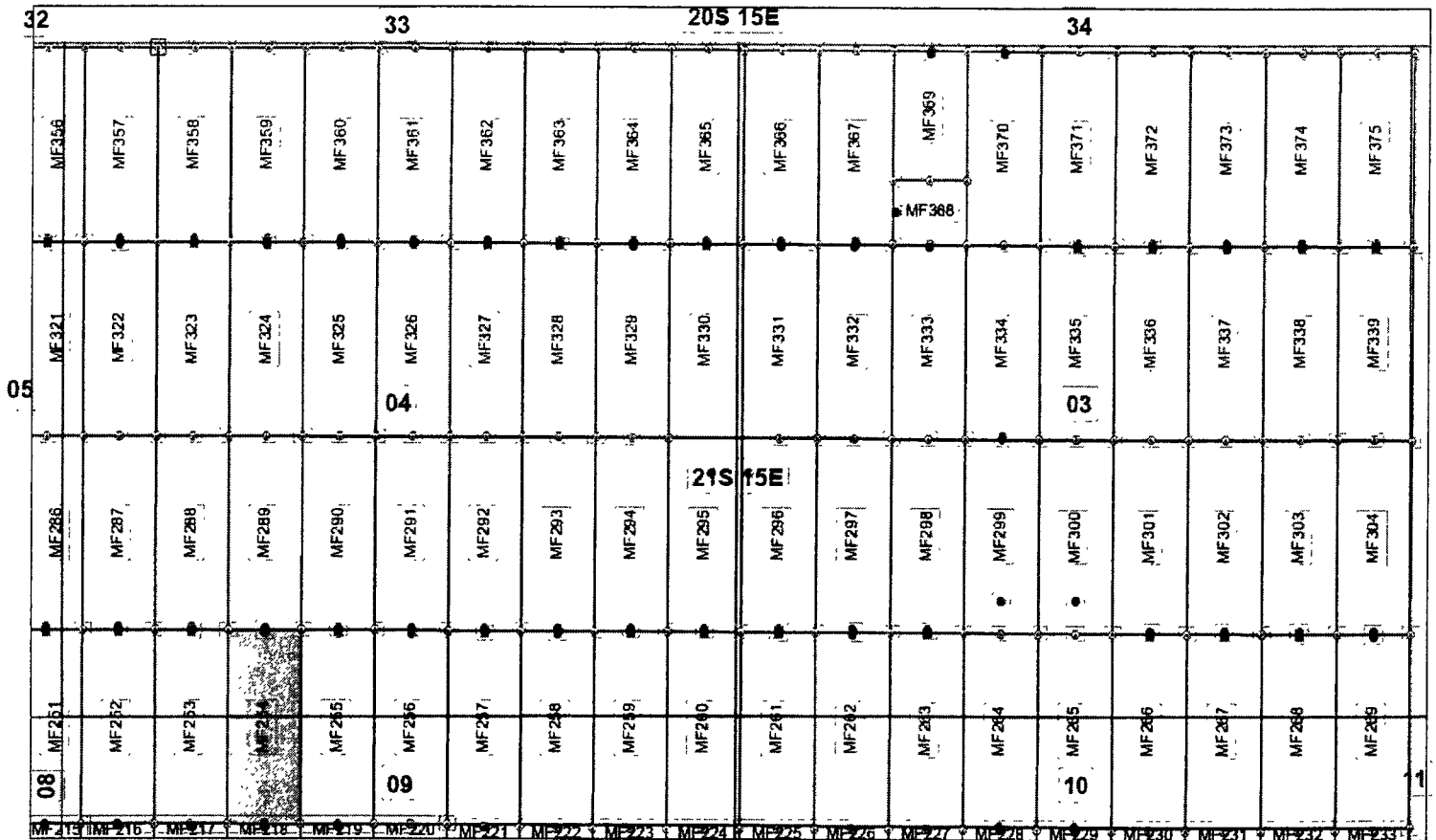

By: Donna J. Fischer, for and in behalf of Kennecott Exploration Company

REC'D, ARIZONA

2017 JAN 31 P 1:32

AMC441500

Lode Mining Claim Map of the MF254 Lode Claim,
attached to and made a part of the Location Notice



Mansfield Lode Mining Claims
T21S, R15E, G&SRM
Santa Cruz County, Arizona
Located November 28, 2016 - January 9, 2017

Mansfield Claim Block, Arizona Map 7A

Claims Filed By-
Kennecott Exploration
Company
4700 Daybreak Parkway
South Jordan, UT 84009

Map Scale: 1" = 1,000'



The Claim is located in: Section 4, Township 21S, Range 15E, G&SRM, Santa Cruz County, Arizona.

TIE: The Location Monument of this claim is approximately 19489 feet West and 26957 feet North from the NE corner of Section 1, T22S, R15E, G&SRM, Santa Cruz County, Arizona. The claim is 1480' long x 572' wide.

Monuments are 1-1/2" x 1-1/2" x 5' wood posts projecting at least four feet above the ground. Location monuments are generally set 20' inside the North or South endline along the center of each claim unless otherwise depicted.

AMC41500

2017 JUN 31 P 1:32

When recorded return to:
Rio Tinto
Attn: Kennecott Exploration Company – Land Dept.
4700 Daybreak Parkway
South Jordan, UT 84009

ARIZONA NOTICE OF LOCATION
(LODE CLAIM)

NOTICE IS HEREBY GIVEN THAT KENNECOTT EXPLORATION COMPANY, whose mailing address is 4700 Daybreak Parkway, South Jordan, Utah 84009 by its undersigned representative, makes this location of the MF255 Lode Mining Claim, in Santa Cruz County, Arizona.

The general course of the claim is from the North to South, and said claim is within the:

<u>Quarter</u>	<u>Section</u>	<u>Township</u>	<u>Range</u>
SW	4	21S	15E
NW	9	21S	15E

G&SRM, Santa Cruz County, Arizona.


This claim is 1480 feet in length and 572 feet in width. This Notice of Location is posted on the centerline of the claim. The claim runs from the location monument on which this Notice is posted 20 feet in a north direction to the North end line and 1460 feet in a south direction to the South end line. The claim boundaries are marked by six monuments, one at each corner and one at the center of each endline. The location monument on which this Notice is posted is situated within Section 9, Township 21S, Range 15E, G&SRM, Santa Cruz County, Arizona and is approximately 18917 feet West and 26957 feet North from the NE corner of Section 1, Township 22 South, Range 15 East, G&SRM, Santa Cruz County, Arizona.

The undersigned claims the ground as depicted on the map that is attached to a copy of this Notice of Location filed in the office of the County Recorder, Santa Cruz County, Arizona.

The claim has been monumented in accordance with State and Federal law. Corner, end centers and location monuments are posts, 1-1/2" x 1-1/2" x 5' projecting at least 4' above the ground.

Located, dated and posted on the ground the 20 day of December, 2016.

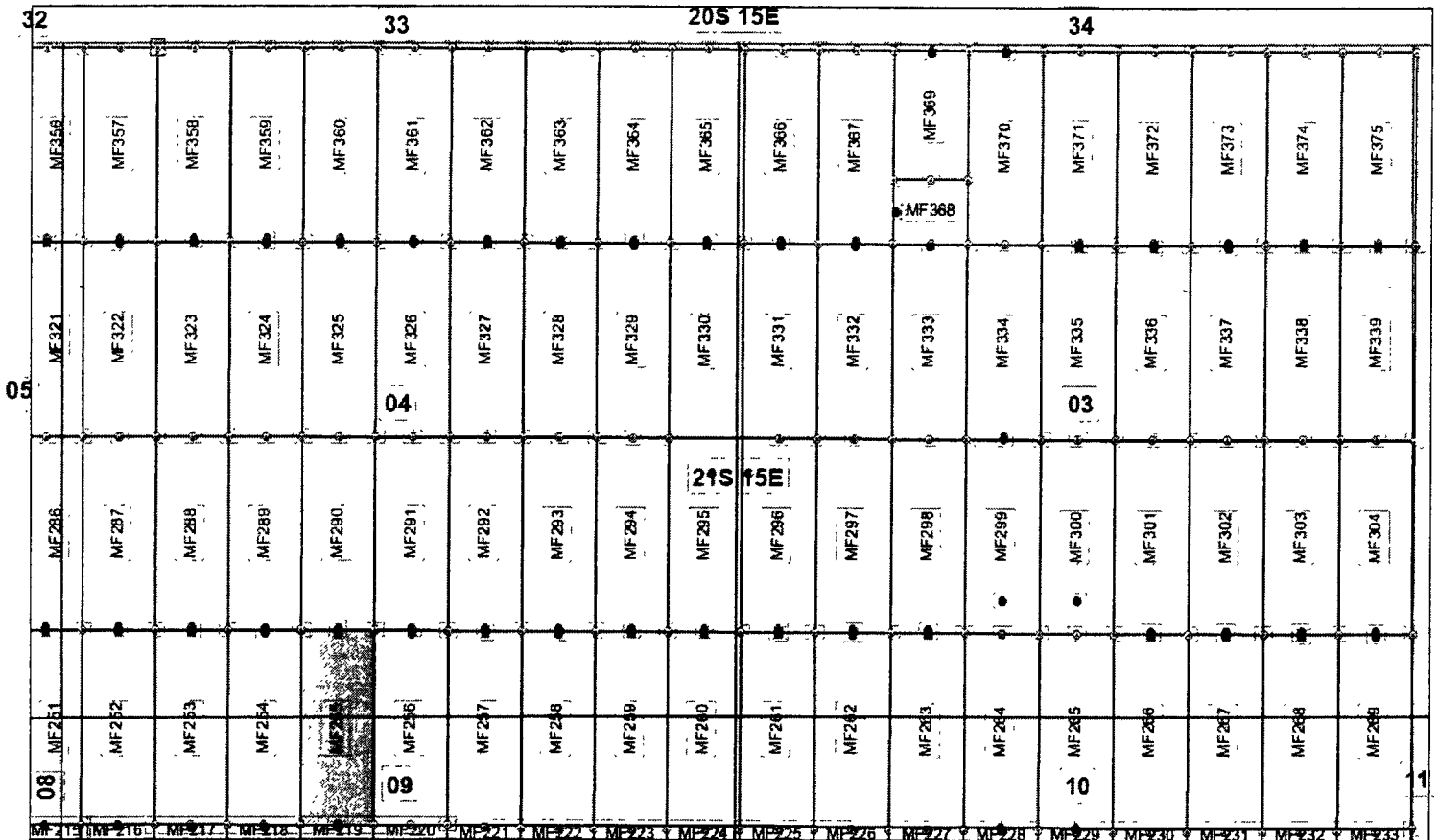
KENNECOTT EXPLORATION COMPANY


By: Donna J. Fischer, for and in behalf of Kennecott Exploration Company

RECEIVED
PLM AZ STATE OFFICE
2011 JAN 31 P 1:32
PHOENIX, ARIZONA

AM041501

Lode Mining Claim Map of the MF255 Lode Claim,
attached to and made a part of the Location Notice



Mansfield Lode Mining Claims
T21S, R15E, G&SRM
Santa Cruz County, Arizona
Located November 28, 2016 - January 9, 2017

Mansfield Claim Block, Arizona Map 7A

Claims Filed By-
Kennecott Exploration
Company
4700 Daybreak Parkway
South Jordan, UT 84009

Map Scale: 1" = 1,000'



The Claim is located in: Section 4, Township 21S, Range 15E, G&SRM, Santa Cruz County, Arizona.

TIE: The Location Monument of this claim is approximately 18917 feet West and 26957 feet North from the NE corner of Section 1, T22S, R15E, G&SRM, Santa Cruz County, Arizona. The claim is 1480' long x 572' wide.

Monuments are 1-1/2" x 1-1/2" x 5' wood posts projecting at least four feet above the ground. Location monuments are generally set 20' inside the North or South endline along the center of each claim unless otherwise depicted.

RECEIVED
 ARIZONA STATE OFFICE
 PHOENIX, ARIZONA
 JAN 31 P 1:32

ANCH 41501

When recorded return to:
Rio Tinto
Attn: Kennecott Exploration Company – Land Dept.
4700 Daybreak Parkway
South Jordan, UT 84009

ARIZONA NOTICE OF LOCATION
(LODE CLAIM)

NOTICE IS HEREBY GIVEN THAT KENNECOTT EXPLORATION COMPANY, whose mailing address is 4700 Daybreak Parkway, South Jordan, Utah 84009 by its undersigned representative, makes this location of the MF256 Lode Mining Claim, in Santa Cruz County, Arizona.

The general course of the claim is from the North to South, and said claim is within the:

<u>Quarter</u>	<u>Section</u>	<u>Township</u>	<u>Range</u>
SE	4	21S	15E
SW	4	21S	15E
NE	9	21S	15E
NW	9	21S	15E

G&SRM, Santa Cruz County, Arizona.


This claim is 1480 feet in length and 572 feet in width. This Notice of Location is posted on the centerline of the claim. The claim runs from the location monument on which this Notice is posted 20 feet in a north direction to the North end line and 1460 feet in a south direction to the South end line. The claim boundaries are marked by six monuments, one at each corner and one at the center of each endline. The location monument on which this Notice is posted is situated within Section 9, Township 21S, Range 15E, G&SRM, Santa Cruz County, Arizona and is approximately 18345 feet West and 26957 feet North from the NE corner of Section 1, Township 22 South, Range 15 East, G&SRM, Santa Cruz County, Arizona.

The undersigned claims the ground as depicted on the map that is attached to a copy of this Notice of Location filed in the office of the County Recorder, Santa Cruz County, Arizona.

The claim has been monumented in accordance with State and Federal law. Corner, end centers and location monuments are posts, 1-1/2" x 1-1/2" x 5' projecting at least 4' above the ground.

Located, dated and posted on the ground the 20 day of December, 2016.

KENNECOTT EXPLORATION COMPANY

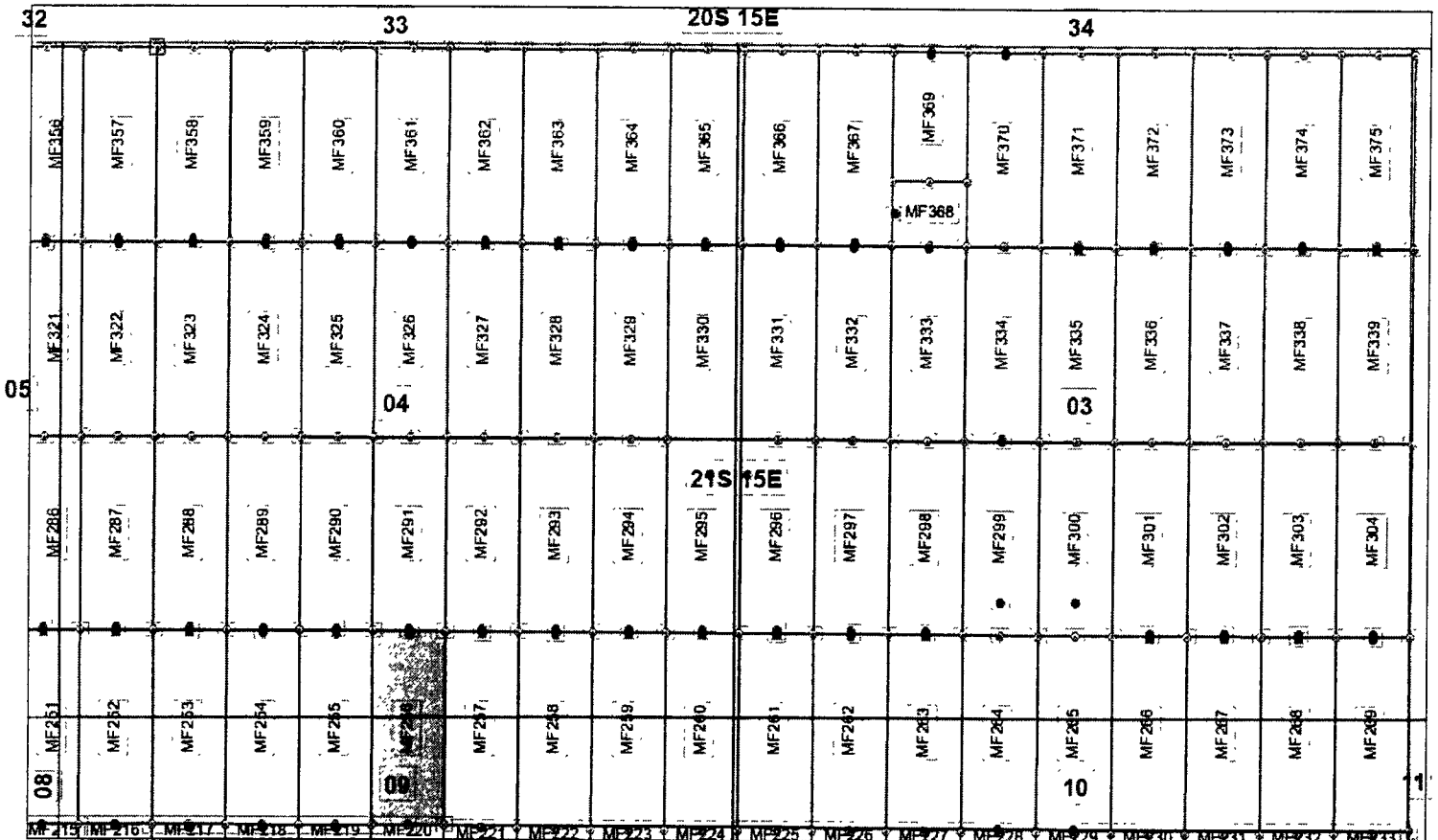


By: Donna J. Fischer, for and in behalf of Kennecott Exploration Company

RECEIVED
BLM AZ STATE OFFICE
2011 JAN 31 P 1:32
PHOENIX, ARIZONA

AM0441502


Lode Mining Claim Map of the MF256 Lode Claim,
attached to and made a part of the Location Notice



Mansfield Lode Mining Claims
T21S, R15E, G&SRM
Santa Cruz County, Arizona
Located November 28, 2016 - January 9, 2017

Mansfield Claim Block, Arizona Map 7A

Claims Filed By-
Kennecott Exploration
Company
4700 Daybreak Parkway
South Jordan, UT 84009

Map Scale: 1" = 1,000' 

AMC441502

The Claim is located in: Section 4, Township 21S, Range 15E, G&SRM, Santa Cruz County, Arizona.

TIE: The Location Monument of this claim is approximately 18345 feet West and 26957 feet North from the NE corner of Section 1, T22S, R15E, G&SRM, Santa Cruz County, Arizona. The claim is 1480' long x 572' wide.

Monuments are 1-1/2" x 1-1/2" x 5' wood posts projecting at least four feet above the ground. Location monuments are generally set 20' inside the North or South endline along the center of each claim unless otherwise depicted.

RECEIVED
 AZ STATE OFFICE
 JAN 31 P 1:32
 PHOENIX, ARIZONA

When recorded return to:
Rio Tinto
Attn: Kennecott Exploration Company – Land Dept.
4700 Daybreak Parkway
South Jordan, UT 84009

ARIZONA NOTICE OF LOCATION
(LODE CLAIM)

NOTICE IS HEREBY GIVEN THAT KENNECOTT EXPLORATION COMPANY, whose mailing address is 4700 Daybreak Parkway, South Jordan, Utah 84009 by its undersigned representative, makes this location of the MF257 Lode Mining Claim, in Santa Cruz County, Arizona.

The general course of the claim is from the North to South, and said claim is within the:

<u>Quarter</u>	<u>Section</u>	<u>Township</u>	<u>Range</u>
SE	4	21S	15E
NE	9	21S	15E

G&SRM, Santa Cruz County, Arizona.


This claim is 1480 feet in length and 572 feet in width. This Notice of Location is posted on the centerline of the claim. The claim runs from the location monument on which this Notice is posted 20 feet in a north direction to the North end line and 1460 feet in a south direction to the South end line. The claim boundaries are marked by six monuments, one at each corner and one at the center of each endline. The location monument on which this Notice is posted is situated within Section 9, Township 21S, Range 15E, G&SRM, Santa Cruz County, Arizona and is approximately 17774 feet West and 26957 feet North from the NE corner of Section 1, Township 22 South, Range 15 East, G&SRM, Santa Cruz County, Arizona.

The undersigned claims the ground as depicted on the map that is attached to a copy of this Notice of Location filed in the office of the County Recorder, Santa Cruz County, Arizona.

The claim has been monumented in accordance with State and Federal law. Corner, end centers and location monuments are posts, 1-1/2" x 1-1/2" x 5' projecting at least 4' above the ground.

Located, dated and posted on the ground the 20 day of December, 2016.

KENNECOTT EXPLORATION COMPANY

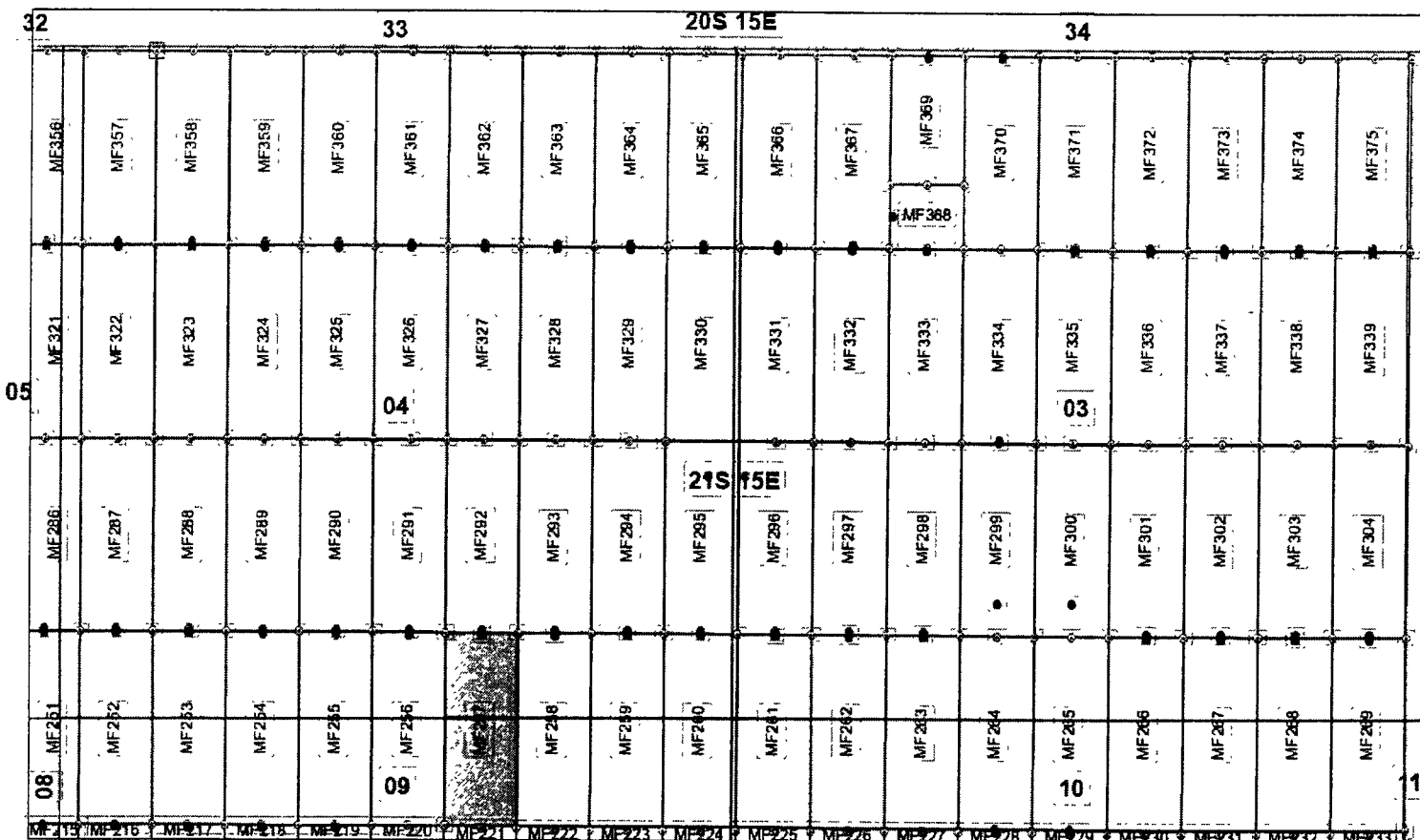


By: Donna J. Fischer, for and in behalf of Kennecott Exploration Company

RECEIVED
BLM AZ STATE OFFICE
2017 JAN 31 P 1:32
PHOENIX, ARIZONA

AMC441503


Lode Mining Claim Map of the MF257 Lode Claim,
attached to and made a part of the Location Notice



Mansfield Lode Mining Claims
T21S, R15E, G&SRM
Santa Cruz County, Arizona
Located November 28, 2016 - January 9, 2017

Mansfield Claim Block, Arizona Map 7A

Claims Filed By-
Kennecott Exploration
Company
4700 Daybreak Parkway
South Jordan, UT 84009

Map Scale: 1" = 1,000' 

The Claim is located in: Section 4, Township 21S, Range 15E, G&SRM, Santa Cruz County, Arizona.

TIE: The Location Monument of this claim is approximately 17774 feet West and 26957 feet North from the NE corner of Section 1, T22S, R15E, G&SRM, Santa Cruz County, Arizona. The claim is 1480' long x 572' wide.

Monuments are 1-1/2" x 1-1/2" x 5' wood posts projecting at least four feet above the ground. Location monuments are generally set 20' inside the North or South endline along the center of each claim unless otherwise depicted.

AM041503

RECEIVED
AZ STATE OFFICE
PHOENIX, ARIZONA
JAN 31 P 1:32

When recorded return to:
Rio Tinto
Attn: Kennecott Exploration Company – Land Dept.
4700 Daybreak Parkway
South Jordan, UT 84009

ARIZONA NOTICE OF LOCATION
(LODE CLAIM)

NOTICE IS HEREBY GIVEN THAT KENNECOTT EXPLORATION COMPANY, whose mailing address is 4700 Daybreak Parkway, South Jordan, Utah 84009 by its undersigned representative, makes this location of the MF258 Lode Mining Claim, in Santa Cruz County, Arizona.

The general course of the claim is from the North to South, and said claim is within the:

<u>Quarter</u>	<u>Section</u>	<u>Township</u>	<u>Range</u>
SE	4	21S	15E
NE	9	21S	15E

G&SRM, Santa Cruz County, Arizona.


This claim is 1480 feet in length and 572 feet in width. This Notice of Location is posted on the centerline of the claim. The claim runs from the location monument on which this Notice is posted 20 feet in a north direction to the North end line and 1460 feet in a south direction to the South end line. The claim boundaries are marked by six monuments, one at each corner and one at the center of each endline. The location monument on which this Notice is posted is situated within Section 9, Township 21S, Range 15E, G&SRM, Santa Cruz County, Arizona and is approximately 17202 feet West and 26957 feet North from the NE corner of Section 1, Township 22 South, Range 15 East, G&SRM, Santa Cruz County, Arizona.

The undersigned claims the ground as depicted on the map that is attached to a copy of this Notice of Location filed in the office of the County Recorder, Santa Cruz County, Arizona.

The claim has been monumented in accordance with State and Federal law. Corner, end centers and location monuments are posts, 1-1/2" x 1-1/2" x 5' projecting at least 4' above the ground.

Located, dated and posted on the ground the 21 day of December, 2016.

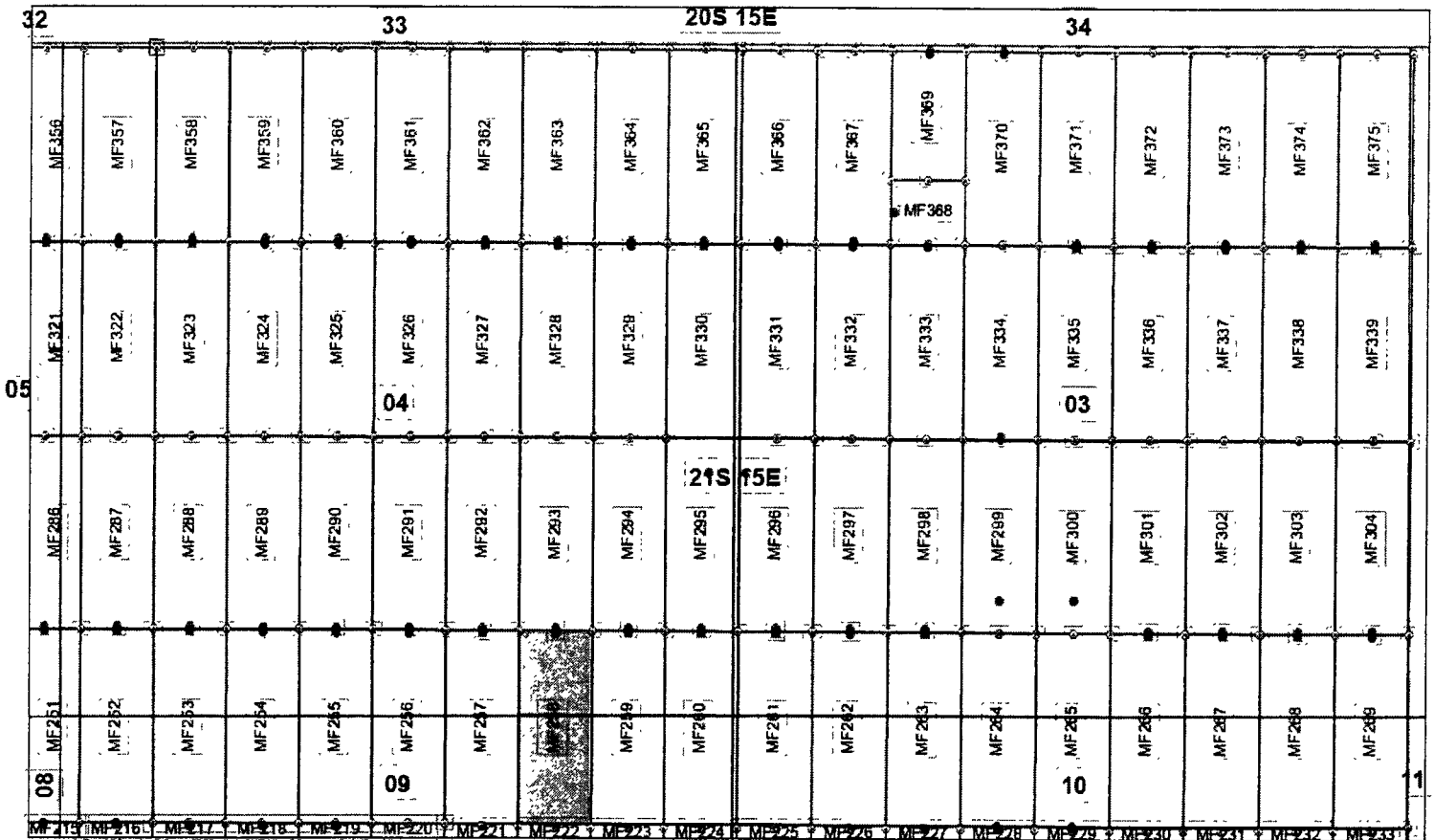
KENNECOTT EXPLORATION COMPANY


By: Donna J. Fischer, for and in behalf of Kennecott Exploration Company

RECEIVED
RLM AZ STATE OFFICE
2017 JAN 31 P 1:32
PHOENIX, ARIZONA

AM041504

Lode Mining Claim Map of the MF258 Lode Claim,
attached to and made a part of the Location Notice



Mansfield Lode Mining Claims
T21S, R15E, G&SRM
Santa Cruz County, Arizona
Located November 28, 2016 - January 9, 2017

Mansfield Claim Block, Arizona Map 7A

Claims Filed By-
Kennecott Exploration
Company
4700 Daybreak Parkway
South Jordan, UT 84009

Map Scale: 1" = 1,000'



The Claim is located in: Section 4, Township 21S, Range 15E, G&SRM, Santa Cruz County, Arizona.

TIE: The Location Monument of this claim is approximately 17202 feet West and 26957 feet North from the NE corner of Section 1, T22S, R15E, G&SRM, Santa Cruz County, Arizona. The claim is 1480' long x 572' wide.

Monuments are 1-1/2" x 1-1/2" x 5' wood posts projecting at least four feet above the ground. Location monuments are generally set 20' inside the North or South endline along the center of each claim unless otherwise depicted.

RECEIVED
PLM AZ STATE OFFICE
2017 JAN 31 P 1:33
PHOENIX, ARIZONA

AN041504

When recorded return to:
Rio Tinto
Attn: Kennecott Exploration Company – Land Dept.
4700 Daybreak Parkway
South Jordan, UT 84009

ARIZONA NOTICE OF LOCATION
(LODE CLAIM)

NOTICE IS HEREBY GIVEN THAT KENNECOTT EXPLORATION COMPANY, whose mailing address is 4700 Daybreak Parkway, South Jordan, Utah 84009 by its undersigned representative, makes this location of the MF259 Lode Mining Claim, in Santa Cruz County, Arizona.

The general course of the claim is from the North to South, and said claim is within the:

<u>Quarter</u>	<u>Section</u>	<u>Township</u>	<u>Range</u>
SE	4	21S	15E
NE	9	21S	15E

G&SRM, Santa Cruz County, Arizona.


This claim is 1480 feet in length and 572 feet in width. This Notice of Location is posted on the centerline of the claim. The claim runs from the location monument on which this Notice is posted 20 feet in a north direction to the North end line and 1460 feet in a south direction to the South end line. The claim boundaries are marked by six monuments, one at each corner and one at the center of each endline. The location monument on which this Notice is posted is situated within Section 9, Township 21S, Range 15E, G&SRM, Santa Cruz County, Arizona and is approximately 16630 feet West and 26957 feet North from the NE corner of Section 1, Township 22 South, Range 15 East, G&SRM, Santa Cruz County, Arizona.

The undersigned claims the ground as depicted on the map that is attached to a copy of this Notice of Location filed in the office of the County Recorder, Santa Cruz County, Arizona.

The claim has been monumented in accordance with State and Federal law. Corner, end centers and location monuments are posts, 1-1/2" x 1-1/2" x 5' projecting at least 4' above the ground.

Located, dated and posted on the ground the 21 day of December, 2016.

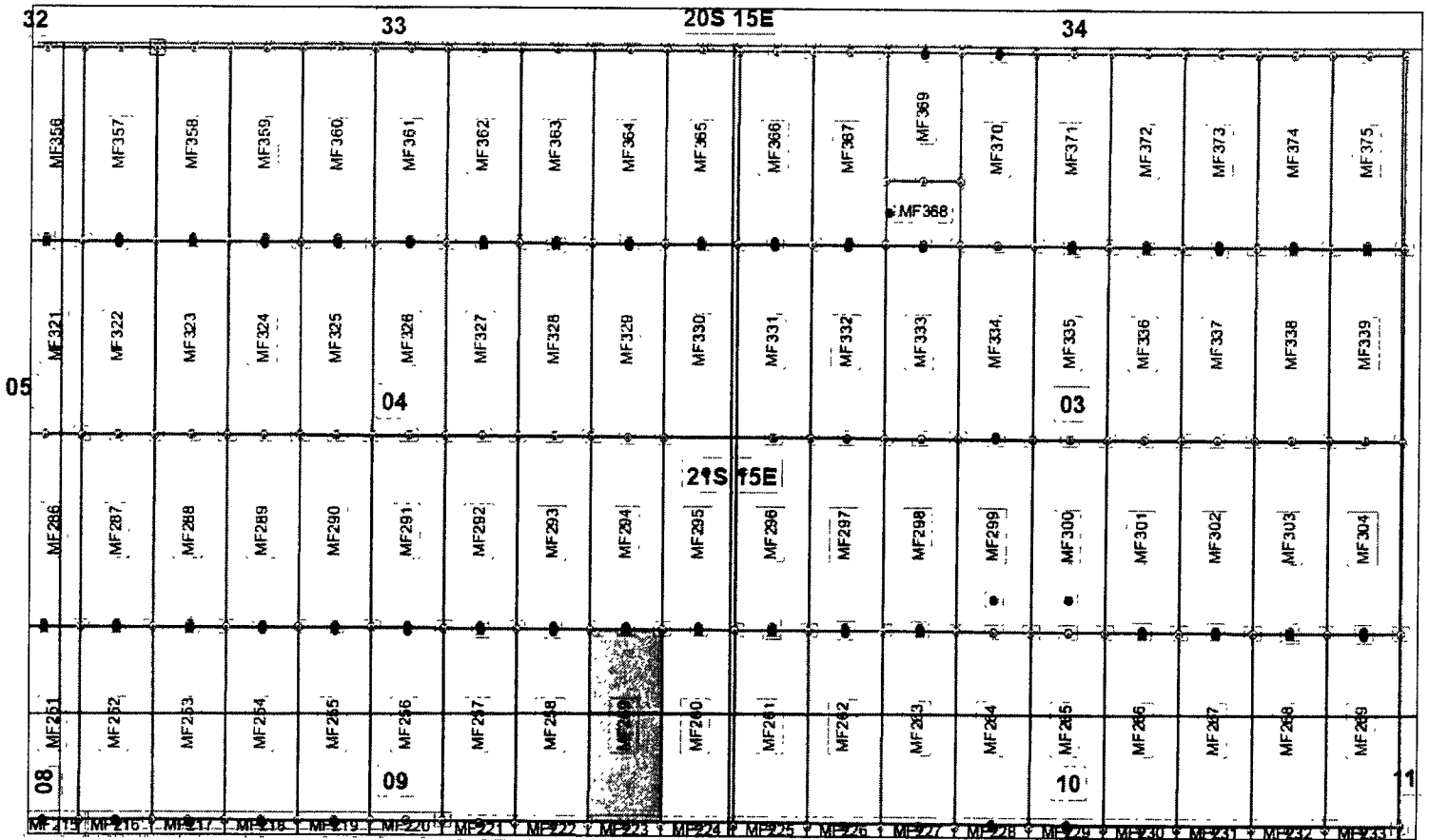
KENNECOTT EXPLORATION COMPANY


By: Donna J. Fischer, for and in behalf of Kennecott Exploration Company

RECEIVED
CLM AZ STATE OFFICE
2017 JAN 31 P 1:33
PHOENIX, ARIZONA

AMC441508

Lode Mining Claim Map of the MF259 Lode Claim,
attached to and made a part of the Location Notice



Mansfield Lode Mining Claims
T21S, R15E, G&SRM
Santa Cruz County, Arizona
Located November 28, 2016 - January 9, 2017

Mansfield Claim Block, Arizona Map 7A

Claims Filed By-
Kennecott Exploration
Company
4700 Daybreak Parkway
South Jordan, UT 84009

Map Scale: 1" = 1,000'



The Claim is located in: Section 4, Township 21S, Range 15E, G&SRM, Santa Cruz County, Arizona.

TIE: The Location Monument of this claim is approximately 16630 feet West and 26957 feet North from the NE corner of Section 1, T22S, R15E, G&SRM, Santa Cruz County, Arizona. The claim is 1480' long x 572' wide.

Monuments are 1-1/2" x 1-1/2" x 5' wood posts projecting at least four feet above the ground. Location monuments are generally set 20' inside the North or South endline along the center of each claim unless otherwise depicted.

AMC441505

RECEIVED
ARIZONA STATE OFFICE
PHOENIX, ARIZONA
2016 JAN 31 P 1:33

When recorded return to:
Rio Tinto
Attn: Kennecott Exploration Company – Land Dept.
4700 Daybreak Parkway
South Jordan, UT 84009

ARIZONA NOTICE OF LOCATION
(LODE CLAIM)

NOTICE IS HEREBY GIVEN THAT KENNECOTT EXPLORATION COMPANY, whose mailing address is 4700 Daybreak Parkway, South Jordan, Utah 84009 by its undersigned representative, makes this location of the MF260 Lode Mining Claim, in Santa Cruz County, Arizona.

The general course of the claim is from the North to South, and said claim is within the:

<u>Quarter</u>	<u>Section</u>	<u>Township</u>	<u>Range</u>
SE	4	21S	15E
NE	9	21S	15E

G&SRM, Santa Cruz County, Arizona.


This claim is 1480 feet in length and 572 feet in width. This Notice of Location is posted on the centerline of the claim. The claim runs from the location monument on which this Notice is posted 20 feet in a north direction to the North end line and 1460 feet in a south direction to the South end line. The claim boundaries are marked by six monuments, one at each corner and one at the center of each endline. The location monument on which this Notice is posted is situated within Section 9, Township 21S, Range 15E, G&SRM, Santa Cruz County, Arizona and is approximately 16059 feet West and 26957 feet North from the NE corner of Section 1, Township 22 South, Range 15 East, G&SRM, Santa Cruz County, Arizona.

The undersigned claims the ground as depicted on the map that is attached to a copy of this Notice of Location filed in the office of the County Recorder, Santa Cruz County, Arizona.

The claim has been monumented in accordance with State and Federal law. Corner, end centers and location monuments are posts, 1-1/2" x 1-1/2" x 5' projecting at least 4' above the ground.

Located, dated and posted on the ground the 21 day of December, 2016.

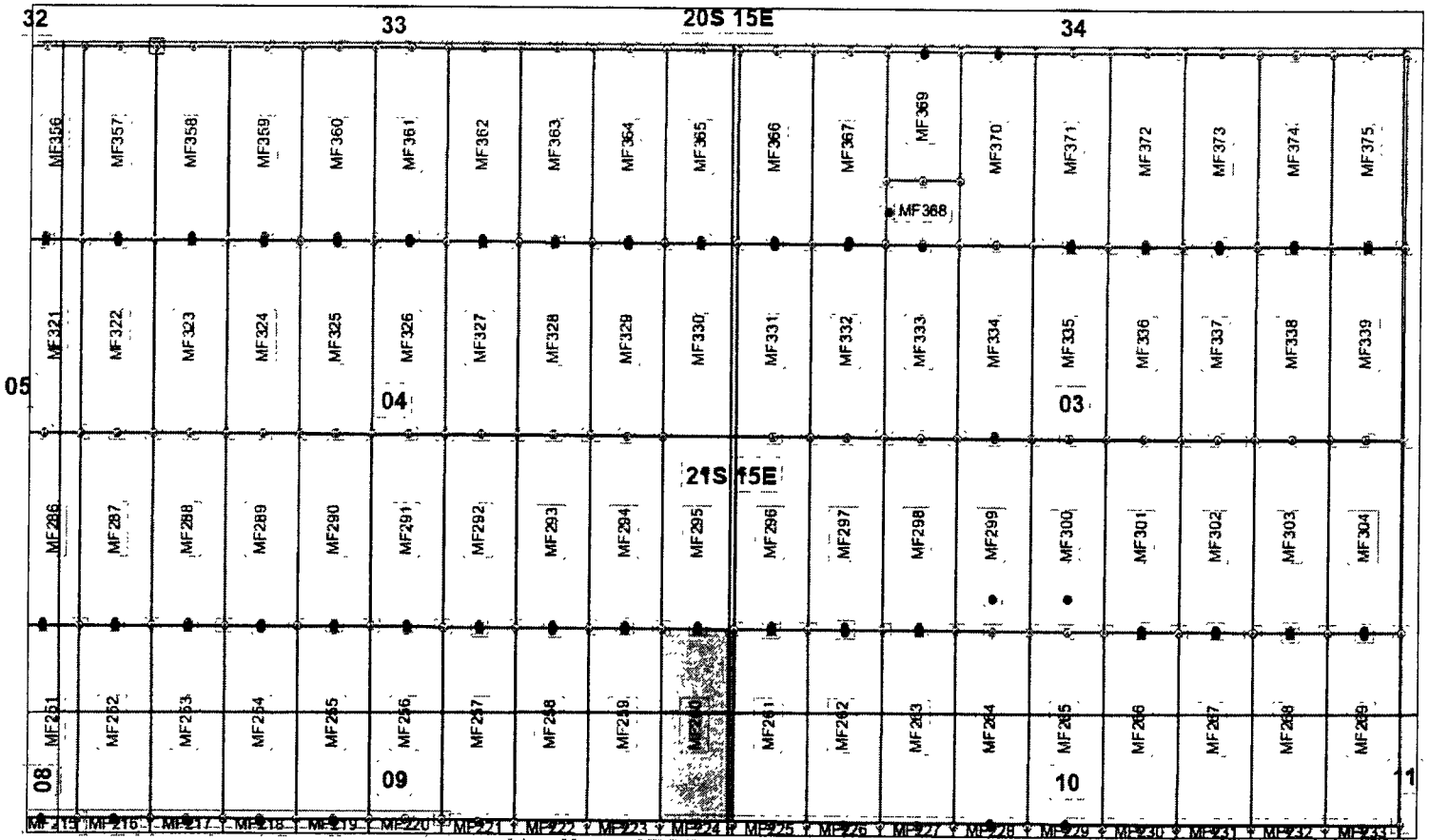
KENNECOTT EXPLORATION COMPANY


By: Donna J. Fischer, for and in behalf of Kennecott Exploration Company

RECEIVED
CLM AZ STATE OFFICE
PHOENIX, ARIZONA
JAN 31 P 1:33

AM041506


Lode Mining Claim Map of the MF260 Lode Claim,
attached to and made a part of the Location Notice



Mansfield Lode Mining Claims
T21S, R15E, G&SRM
Santa Cruz County, Arizona
Located November 28, 2016 - January 9, 2017

Mansfield Claim Block, Arizona Map 7A

Claims Filed By-
Kennecott Exploration
Company
4700 Daybreak Parkway
South Jordan, UT 84009

Map Scale: 1" = 1,000' 

The Claim is located in: Section 4, Township 21S, Range 15E, G&SRM, Santa Cruz County, Arizona.

TIE: The Location Monument of this claim is approximately 16059 feet West and 26957 feet North from the NE corner of Section 1, T22S, R15E, G&SRM, Santa Cruz County, Arizona. The claim is 1480' long x 572' wide.

Monuments are 1-1/2" x 1-1/2" x 5' wood posts projecting at least four feet above the ground. Location monuments are generally set 20' inside the North or South endline along the center of each claim unless otherwise depicted.

RECEIVED
 ARIZONA STATE OFFICE
 2016 JAN 31 P 1:33
 TUBERIX, ARIZONA
 ANC 441506

When recorded return to:
Rio Tinto
Attn: Kennecott Exploration Company – Land Dept.
4700 Daybreak Parkway
South Jordan, UT 84009

ARIZONA NOTICE OF LOCATION
(LODE CLAIM)

NOTICE IS HEREBY GIVEN THAT KENNECOTT EXPLORATION COMPANY, whose mailing address is 4700 Daybreak Parkway, South Jordan, Utah 84009 by its undersigned representative, makes this location of the MF261 Lode Mining Claim, in Santa Cruz County, Arizona.

The general course of the claim is from the North to South, and said claim is within the:

<u>Quarter</u>	<u>Section</u>	<u>Township</u>	<u>Range</u>
SW	3	21S	15E
NW	10	21S	15E

G&SRM, Santa Cruz County, Arizona.


This claim is 1480 feet in length and 583 feet in width. This Notice of Location is posted on the centerline of the claim. The claim runs from the location monument on which this Notice is posted 20 feet in a north direction to the North end line and 1460 feet in a south direction to the South end line. The claim boundaries are marked by six monuments, one at each corner and one at the center of each endline. The location monument on which this Notice is posted is situated within Section 10, Township 21S, Range 15E, G&SRM, Santa Cruz County, Arizona and is approximately 15482 feet West and 26957 feet North from the NE corner of Section 1, Township 22 South, Range 15 East, G&SRM, Santa Cruz County, Arizona.

The undersigned claims the ground as depicted on the map that is attached to a copy of this Notice of Location filed in the office of the County Recorder, Santa Cruz County, Arizona.

The claim has been monumented in accordance with State and Federal law. Corner and center monuments are posts, 1-1/2" x 1-1/2" x 5' projecting at least 4' above ground.

Located, dated and posted on the ground the 21 day of December, 2016.

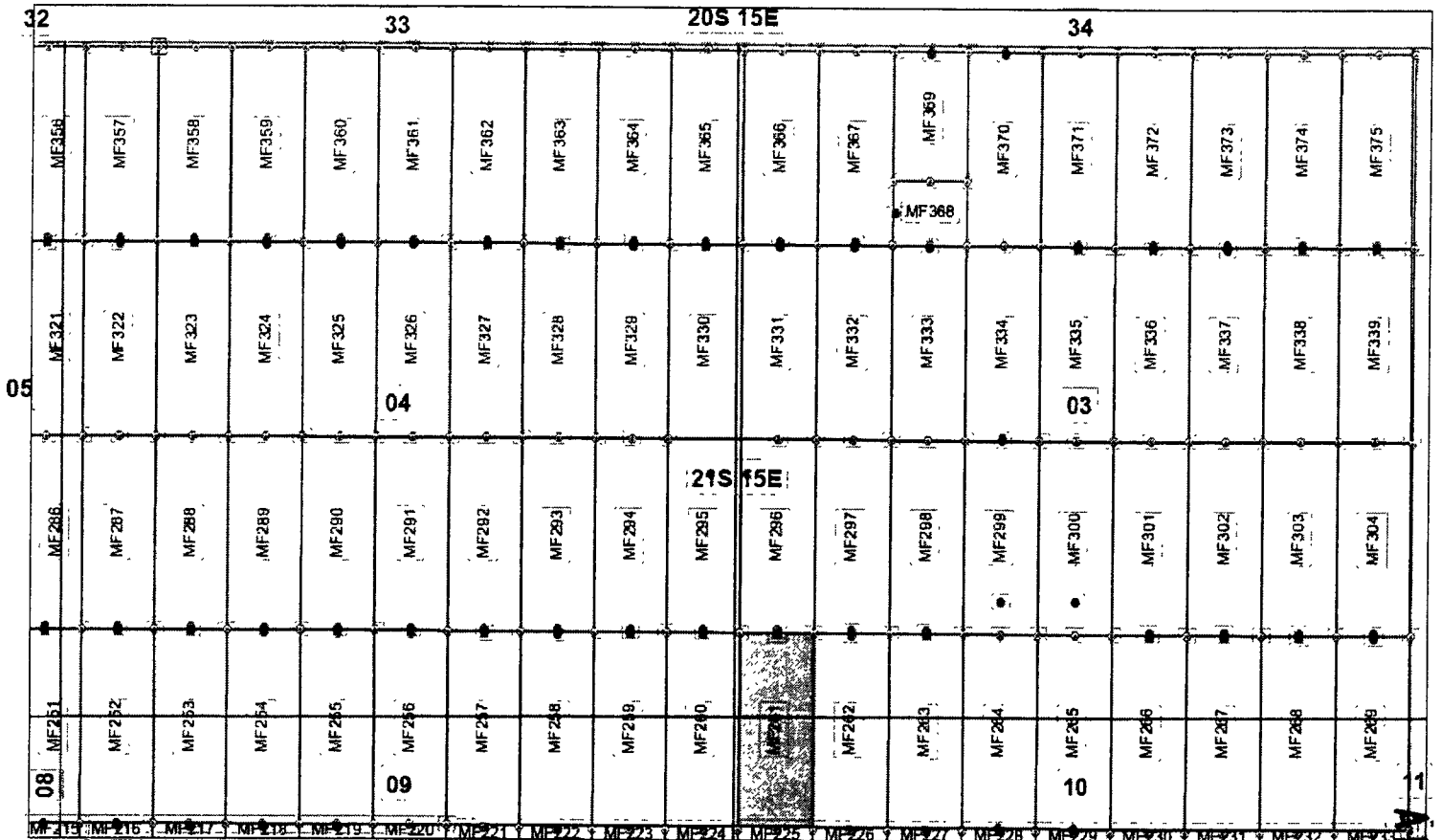
KENNECOTT EXPLORATION COMPANY


By: Donna J. Fischer, for and in behalf of Kennecott Exploration Company

RECEIVED
BLM AZ STATE OFFICE
JAN 31 P 1:33
TUCSON, ARIZONA

AMG 41807


Lode Mining Claim Map of the MF261 Lode Claim,
attached to and made a part of the Location Notice



Mansfield Lode Mining Claims
T21S, R15E, G&SRM
Santa Cruz County, Arizona
Located November 28, 2016 - January 9, 2017

Mansfield Claim Block, Arizona Map 7A

Claims Filed By-
Kennecott Exploration
Company
4700 Daybreak Parkway
South Jordan, UT 84009

Map Scale: 1" = 1,000' 

AMC 415071

The Claim is located in: Section 3, Township 21S, Range 15E, G&SRM, Santa Cruz County, Arizona.

TIE: The Location Monument of this claim is approximately 15482 feet West and 26957 feet North from the NE corner of Section 1, T22S, R15E, G&SRM, Santa Cruz County, Arizona. The claim is 1480' long x 583' wide.

Monuments are 1-1/2" x 1-1/2" x 5' wood posts projecting at least four feet above the ground. Location monuments are generally set 20' inside the North or South endline along the center of each claim unless otherwise depicted.

RECEIVED
MNS AZ STATE OFFICE
JAN 31 P 1:33
PHOENIX, ARIZONA

When recorded return to:
Rio Tinto
Attn: Kennecott Exploration Company – Land Dept.
4700 Daybreak Parkway
South Jordan, UT 84009

ARIZONA NOTICE OF LOCATION
(LODE CLAIM)

NOTICE IS HEREBY GIVEN THAT KENNECOTT EXPLORATION COMPANY, whose mailing address is 4700 Daybreak Parkway, South Jordan, Utah 84009 by its undersigned representative, makes this location of the MF262 Lode Mining Claim, in Santa Cruz County, Arizona.

The general course of the claim is from the North to South, and said claim is within the:

<u>Quarter</u>	<u>Section</u>	<u>Township</u>	<u>Range</u>
SW	3	21S	15E
NW	10	21S	15E

G&SRM, Santa Cruz County, Arizona.


This claim is 1480 feet in length and 583 feet in width. This Notice of Location is posted on the centerline of the claim. The claim runs from the location monument on which this Notice is posted 20 feet in a north direction to the North end line and 1460 feet in a south direction to the South end line. The claim boundaries are marked by six monuments, one at each corner and one at the center of each endline. The location monument on which this Notice is posted is situated within Section 10, Township 21S, Range 15E, G&SRM, Santa Cruz County, Arizona and is approximately 14899 feet West and 26957 feet North from the NE corner of Section 1, Township 22 South, Range 15 East, G&SRM, Santa Cruz County, Arizona.

The undersigned claims the ground as depicted on the map that is attached to a copy of this Notice of Location filed in the office of the County Recorder, Santa Cruz County, Arizona.

The claim has been monumented in accordance with State and Federal law. Corner, end centers and location monuments are posts, 1-1/2" x 1-1/2" x 5' projecting at least 4' above the ground.

Located, dated and posted on the ground the 21 day of December, 2016.

KENNECOTT EXPLORATION COMPANY


By: Donna J. Fischer, for and in behalf of Kennecott Exploration Company

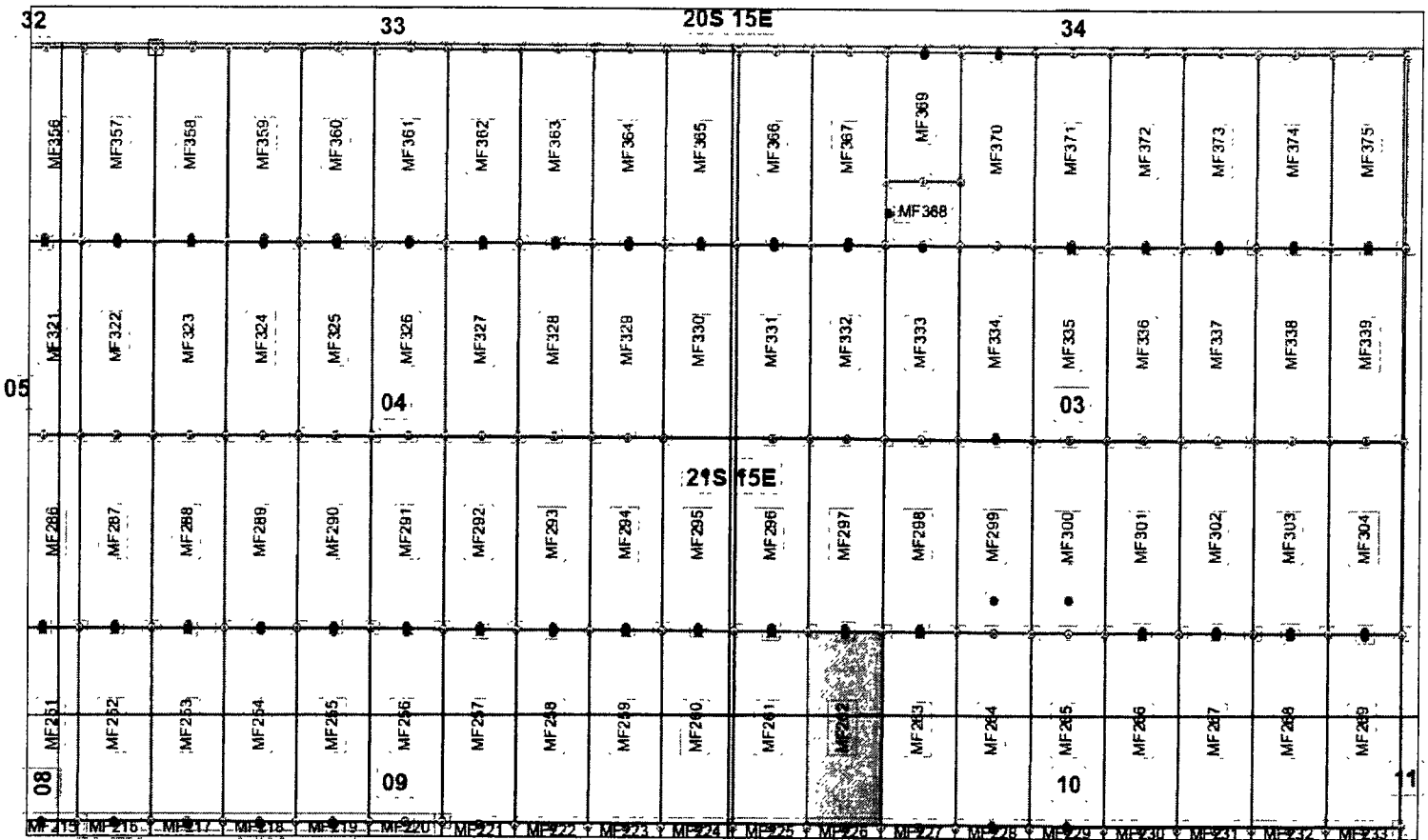
PHOENIX, ARIZONA

2017 JAN 31 P 1:33

RECEIVED
PLM AZ STATE OFFICE

AM041500

Lode Mining Claim Map of the MF262 Lode Claim,
attached to and made a part of the Location Notice



Mansfield Lode Mining Claims
T21S, R15E, G&SRM
Santa Cruz County, Arizona
Located November 28, 2016 - January 9, 2017

Mansfield Claim Block, Arizona Map 7A

Claims Filed By-
Kennecott Exploration
Company
4700 Daybreak Parkway
South Jordan, UT 84009

Map Scale: 1" = 1,000'



The Claim is located in: Section 3, Township 21S, Range 15E, G&SRM, Santa Cruz County, Arizona.

TIE: The Location Monument of this claim is approximately 14899 feet West and 26957 feet North from the NE corner of Section 1, T22S, R15E, G&SRM, Santa Cruz County, Arizona. The claim is 1480' long x 583' wide.

Monuments are 1-1/2" x 1-1/2" x 5' wood posts projecting at least four feet above the ground. Location monuments are generally set 20' inside the North or South endline along the center of each claim unless otherwise depicted.

RECEIVED
 CLAIM STATE OFFICE
 PHOENIX, ARIZONA
 JAN 31 P 1:33

ANCH 1508

When recorded return to:
Rio Tinto
Attn: Kennecott Exploration Company – Land Dept.
4700 Daybreak Parkway
South Jordan, UT 84009

ARIZONA NOTICE OF LOCATION
(LODE CLAIM)

NOTICE IS HEREBY GIVEN THAT KENNECOTT EXPLORATION COMPANY, whose mailing address is 4700 Daybreak Parkway, South Jordan, Utah 84009 by its undersigned representative, makes this location of the MF263 Lode Mining Claim, in Santa Cruz County, Arizona.

The general course of the claim is from the North to South, and said claim is within the:

<u>Quarter</u>	<u>Section</u>	<u>Township</u>	<u>Range</u>
SW	3	21S	15E
NW	10	21S	15E

G&SRM, Santa Cruz County, Arizona.


This claim is 1480 feet in length and 583 feet in width. This Notice of Location is posted on the centerline of the claim. The claim runs from the location monument on which this Notice is posted 20 feet in a north direction to the North end line and 1460 feet in a south direction to the South end line. The claim boundaries are marked by six monuments, one at each corner and one at the center of each endline. The location monument on which this Notice is posted is situated within Section 10, Township 21S, Range 15E, G&SRM, Santa Cruz County, Arizona and is approximately 14316 feet West and 26957 feet North from the NE corner of Section 1, Township 22 South, Range 15 East, G&SRM, Santa Cruz County, Arizona.

The undersigned claims the ground as depicted on the map that is attached to a copy of this Notice of Location filed in the office of the County Recorder, Santa Cruz County, Arizona.

The claim has been monumented in accordance with State and Federal law. Corner, end centers and location monuments are posts, 1-1/2" x 1-1/2" x 5' projecting at least 4' above the ground.

Located, dated and posted on the ground the 21 day of December, 2016.

KENNECOTT EXPLORATION COMPANY

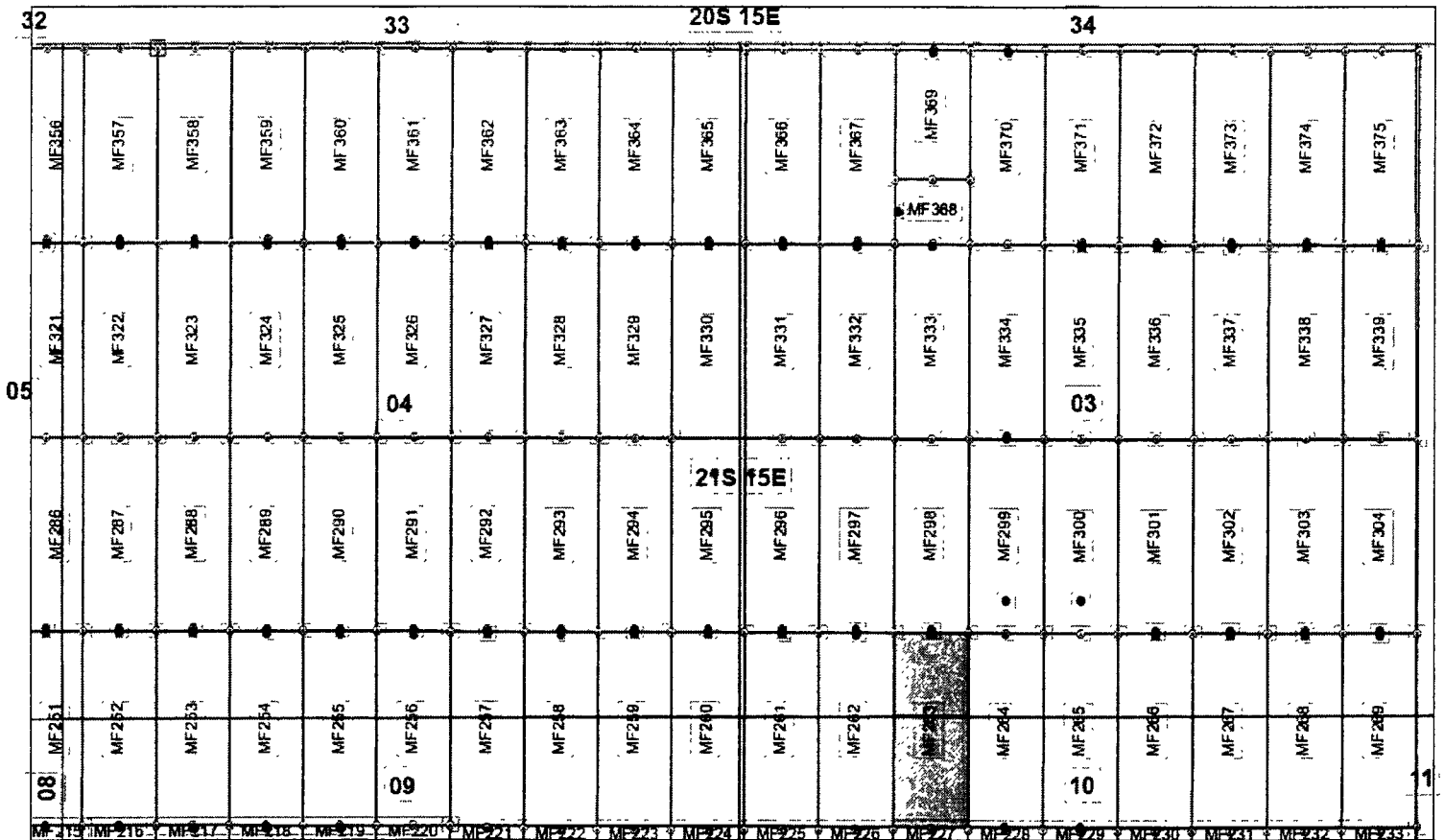


By: Donna J. Fischer, for and in behalf of Kennecott Exploration Company

RECEIVED
BLM AZ STATE OFFICE
2017 JAN 31 P 1:33
PHOENIX, ARIZONA

AM0441509

Lode Mining Claim Map of the MF263 Lode Claim,
attached to and made a part of the Location Notice



Mansfield Lode Mining Claims
T21S, R15E, G&SRM
Santa Cruz County, Arizona
Located November 28, 2016 - January 9, 2017

Mansfield Claim Block, Arizona Map 7A

Claims Filed By-
Kennecott Exploration
Company
4700 Daybreak Parkway
South Jordan, UT 84009

Map Scale: 1" = 1,000'



The Claim is located in: Section 3, Township 21S, Range 15E, G&SRM, Santa Cruz County, Arizona.

TIE: The Location Monument of this claim is approximately 14316 feet West and 26957 feet North from the NE corner of Section 1, T22S, R15E, G&SRM, Santa Cruz County, Arizona. The claim is 1480' long x 583' wide.

Monuments are 1-1/2" x 1-1/2" x 5' wood posts projecting at least four feet above the ground. Location monuments are generally set 20' inside the North or South endline along the center of each claim unless otherwise depicted.

RECEIVED
 MINN. STATE OFFICE
 JAN 31 P 1:33
 PHOENIX, ARIZONA

AMC 441509

When recorded return to:
Rio Tinto
Attn: Kennecott Exploration Company -- Land Dept.
4700 Daybreak Parkway
South Jordan, UT 84009

ARIZONA NOTICE OF LOCATION
(LODE CLAIM)

NOTICE IS HEREBY GIVEN THAT KENNECOTT EXPLORATION COMPANY, whose mailing address is 4700 Daybreak Parkway, South Jordan, Utah 84009 by its undersigned representative, makes this location of the MF264 Lode Mining Claim, in Santa Cruz County, Arizona.

The general course of the claim is from the North to South, and said claim is within the:

<u>Quarter</u>	<u>Section</u>	<u>Township</u>	<u>Range</u>
NW	10	21S	15E
SW	3	21S	15E

G&SRM, Santa Cruz County, Arizona.


This claim is 1480 feet in length and 583 feet in width. This Notice of Location is posted on the centerline of the claim. The claim runs from the location monument on which this Notice is posted 20 feet in a south direction to the South end line and 1460 feet in a north direction to the North end line. The claim boundaries are marked by six monuments, one at each corner and one at the center of each endline. The location monument on which this Notice is posted is situated within Section 10, Township 21S, Range 15E, G&SRM, Santa Cruz County, Arizona and is approximately 13733 feet West and 25517 feet North from the NE corner of Section 1, Township 22 South, Range 15 East, G&SRM, Santa Cruz County, Arizona.

The undersigned claims the ground as depicted on the map that is attached to a copy of this Notice of Location filed in the office of the County Recorder, Santa Cruz County, Arizona.

The claim has been monumented in accordance with State and Federal law. Corner, end centers and location monuments are posts, 1-1/2" x 1-1/2" x 5' projecting at least 4' above the ground.

Located, dated and posted on the ground the 9 day of January, 2017.

KENNECOTT EXPLORATION COMPANY



By: Donna J. Fischer, for and in behalf of Kennecott Exploration Company

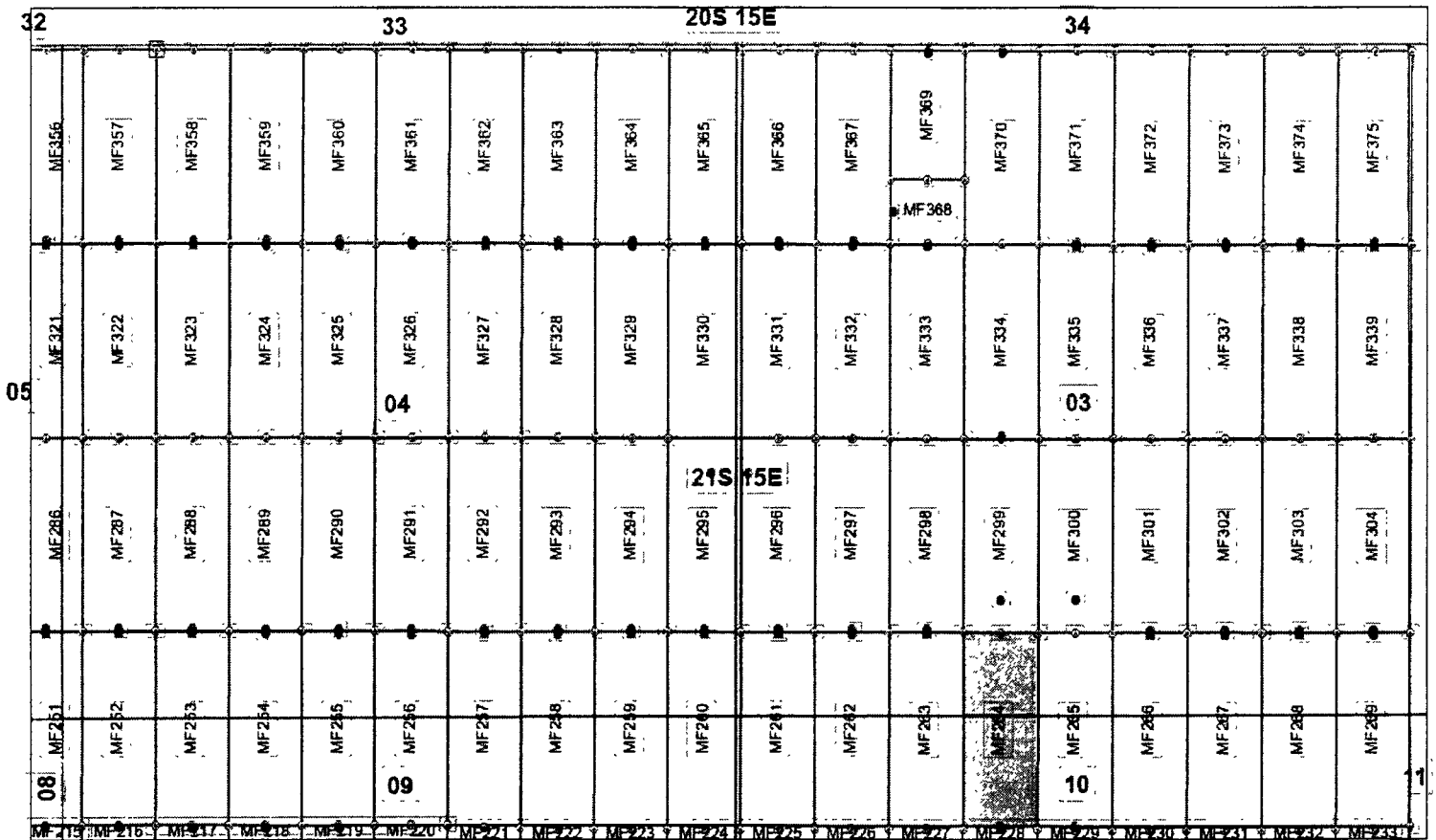
HGENIX, ARIZONA

2017 JAN 31 P 1:33

RECEIVED
CLM AZ STATE OFFICE

AMC418101

Lode Mining Claim Map of the MF264 Lode Claim,
attached to and made a part of the Location Notice



Mansfield Lode Mining Claims
T21S, R15E, G&SRM
Santa Cruz County, Arizona
Located November 28, 2016 - January 9, 2017

Mansfield Claim Block, Arizona Map 7A

Claims Filed By:
Kennecott Exploration
Company
4700 Daybreak Parkway
South Jordan, UT 84009

Map Scale: 1" = 1,000'



The Claim is located in: Section 10, Township 21S, Range 15E, G&SRM, Santa Cruz County, Arizona.

TIE: The Location Monument of this claim is approximately 13733 feet West and 25517 feet North from the NE corner of Section 1, T22S, R15E, G&SRM, Santa Cruz County, Arizona. The claim is 1480' long x 583' wide.

Monuments are 1-1/2" x 1-1/2" x 5' wood posts projecting at least four feet above the ground. Location monuments are generally set 20' inside the North or South endline along the center of each claim unless otherwise depicted.

RECEIVED
MINNESOTA STATE OFFICE
DENIX, ARIZONA
2016 JAN 31 P 1:33

AMC441510

When recorded return to:
Rio Tinto
Attn: Kennecott Exploration Company – Land Dept.
4700 Daybreak Parkway
South Jordan, UT 84009

ARIZONA NOTICE OF LOCATION
(LODE CLAIM)

NOTICE IS HEREBY GIVEN THAT KENNECOTT EXPLORATION COMPANY, whose mailing address is 4700 Daybreak Parkway, South Jordan, Utah 84009 by its undersigned representative, makes this location of the MF265 Lode Mining Claim, in Santa Cruz County, Arizona.

The general course of the claim is from the North to South, and said claim is within the:

<u>Quarter</u>	<u>Section</u>	<u>Township</u>	<u>Range</u>
NE	10	21S	15E
NW	10	21S	15E
SW	3	21S	15E
SE	3	21S	15E

G&SRM, Santa Cruz County, Arizona.


This claim is 1480 feet in length and 583 feet in width. This Notice of Location is posted on the centerline of the claim. The claim runs from the location monument on which this Notice is posted 20 feet in a south direction to the South end line and 1460 feet in a north direction to the North end line. The claim boundaries are marked by six monuments, one at each corner and one at the center of each endline. The location monument on which this Notice is posted is situated within Section 10, Township 21S, Range 15E, G&SRM, Santa Cruz County, Arizona and is approximately 13150 feet West and 25517 feet North from the NE corner of Section 1, Township 22 South, Range 15 East, G&SRM, Santa Cruz County, Arizona.

The undersigned claims the ground as depicted on the map that is attached to a copy of this Notice of Location filed in the office of the County Recorder, Santa Cruz County, Arizona.

The claim has been monumented in accordance with State and Federal law. Corner, end centers and location monuments are posts, 1-1/2" x 1-1/2" x 5' projecting at least 4' above the ground.

Located, dated and posted on the ground the 9 day of January, 2017.

KENNECOTT EXPLORATION COMPANY

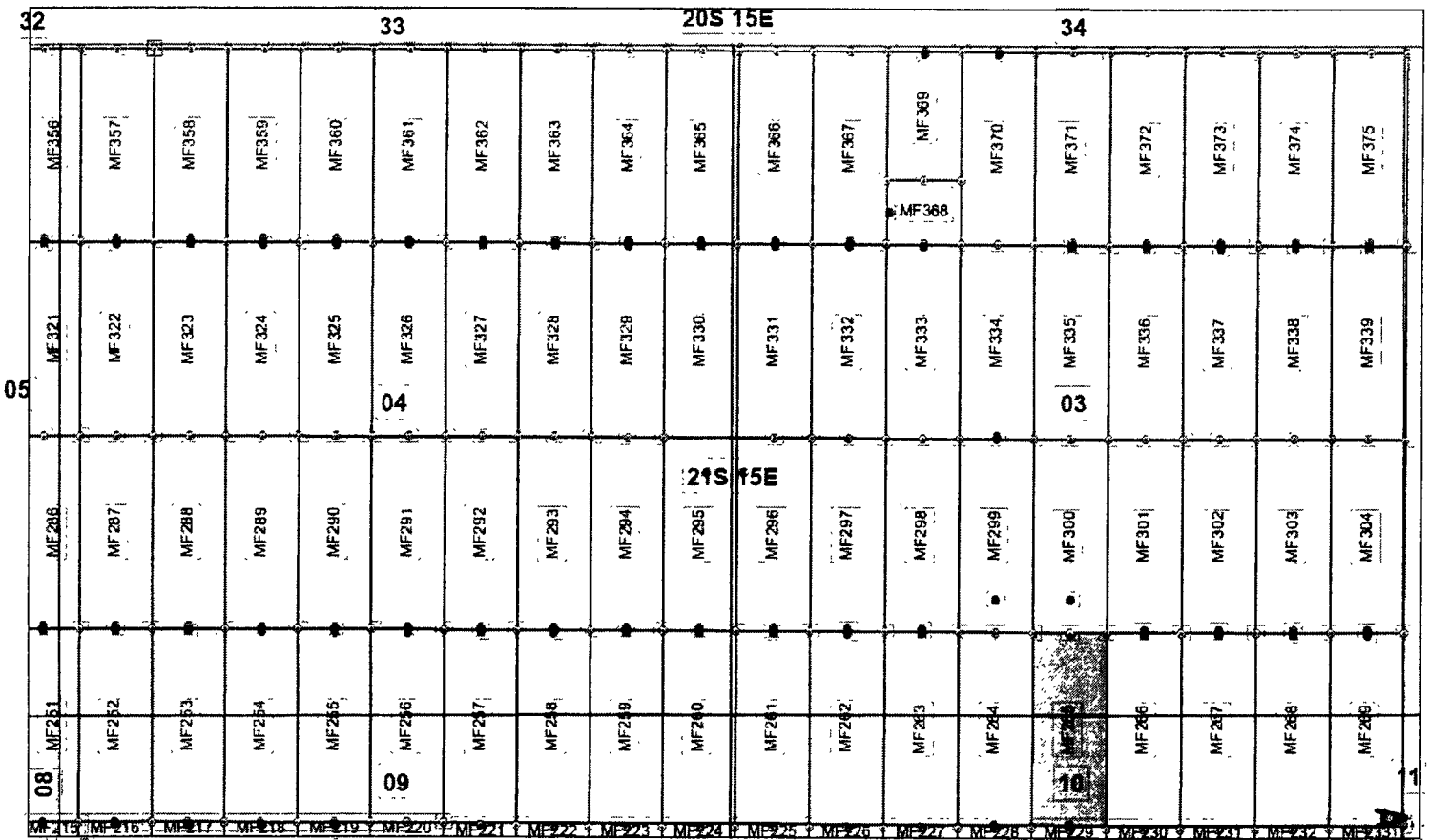


By: Donna J. Fischer, for and in behalf of Kennecott Exploration Company

RECEIVED
PLM AZ STATE OFFICE
2017 JAN 31 P 1:33
PHOENIX, ARIZONA

AM04418111

Lode Mining Claim Map of the MF265 Lode Claim,
attached to and made a part of the Location Notice



Mansfield Lode Mining Claims
T21S, R15E, G&SRM
Santa Cruz County, Arizona
Located November 28, 2016 - January 9, 2017

Mansfield Claim Block, Arizona Map 7A

Claims Filed By-
Kennecott Exploration
Company
4700 Daybreak Parkway
South Jordan, UT 84009

Map Scale: 1" = 1,000'



11818111

The Claim is located in: Section 10, Township 21S, Range 15E, G&SRM, Santa Cruz County, Arizona.

TIE: The Location Monument of this claim is approximately 13150 feet West and 25517 feet North from the NE corner of Section 1, T22S, R15E, G&SRM, Santa Cruz County, Arizona. The claim is 1480' long x 583' wide.

Monuments are 1-1/2" x 1-1/2" x 5' wood posts projecting at least four feet above the ground. Location monuments are generally set 20' inside the North or South endline along the center of each claim unless otherwise depicted.

RECEIVED
SANTA CRUZ STATE OFFICE
TULSA, ARIZONA
JAN 31 P 1:33

When recorded return to:
Rio Tinto
Attn: Kennecott Exploration Company – Land Dept.
4700 Daybreak Parkway
South Jordan, UT 84009

ARIZONA NOTICE OF LOCATION
(LODE CLAIM)

NOTICE IS HEREBY GIVEN THAT KENNECOTT EXPLORATION COMPANY, whose mailing address is 4700 Daybreak Parkway, South Jordan, Utah 84009 by its undersigned representative, makes this location of the MF266 Lode Mining Claim, in Santa Cruz County, Arizona.

The general course of the claim is from the North to South, and said claim is within the:

<u>Quarter</u>	<u>Section</u>	<u>Township</u>	<u>Range</u>
SE	3	21S	15E
NE	10	21S	15E

G&SRM, Santa Cruz County, Arizona.


This claim is 1480 feet in length and 583 feet in width. This Notice of Location is posted on the centerline of the claim. The claim runs from the location monument on which this Notice is posted 20 feet in a north direction to the North end line and 1460 feet in a south direction to the South end line. The claim boundaries are marked by six monuments, one at each corner and one at the center of each endline. The location monument on which this Notice is posted is situated within Section 10, Township 21S, Range 15E, G&SRM, Santa Cruz County, Arizona and is approximately 12567 feet West and 26957 feet North from the NE corner of Section 1, Township 22 South, Range 15 East, G&SRM, Santa Cruz County, Arizona.

The undersigned claims the ground as depicted on the map that is attached to a copy of this Notice of Location filed in the office of the County Recorder, Santa Cruz County, Arizona.

The claim has been monumented in accordance with State and Federal law. Corner, end centers and location monuments are posts, 1-1/2" x 1-1/2" x 5' projecting at least 4' above the ground.

Located, dated and posted on the ground the 28 day of November, 2016.

KENNECOTT EXPLORATION COMPANY

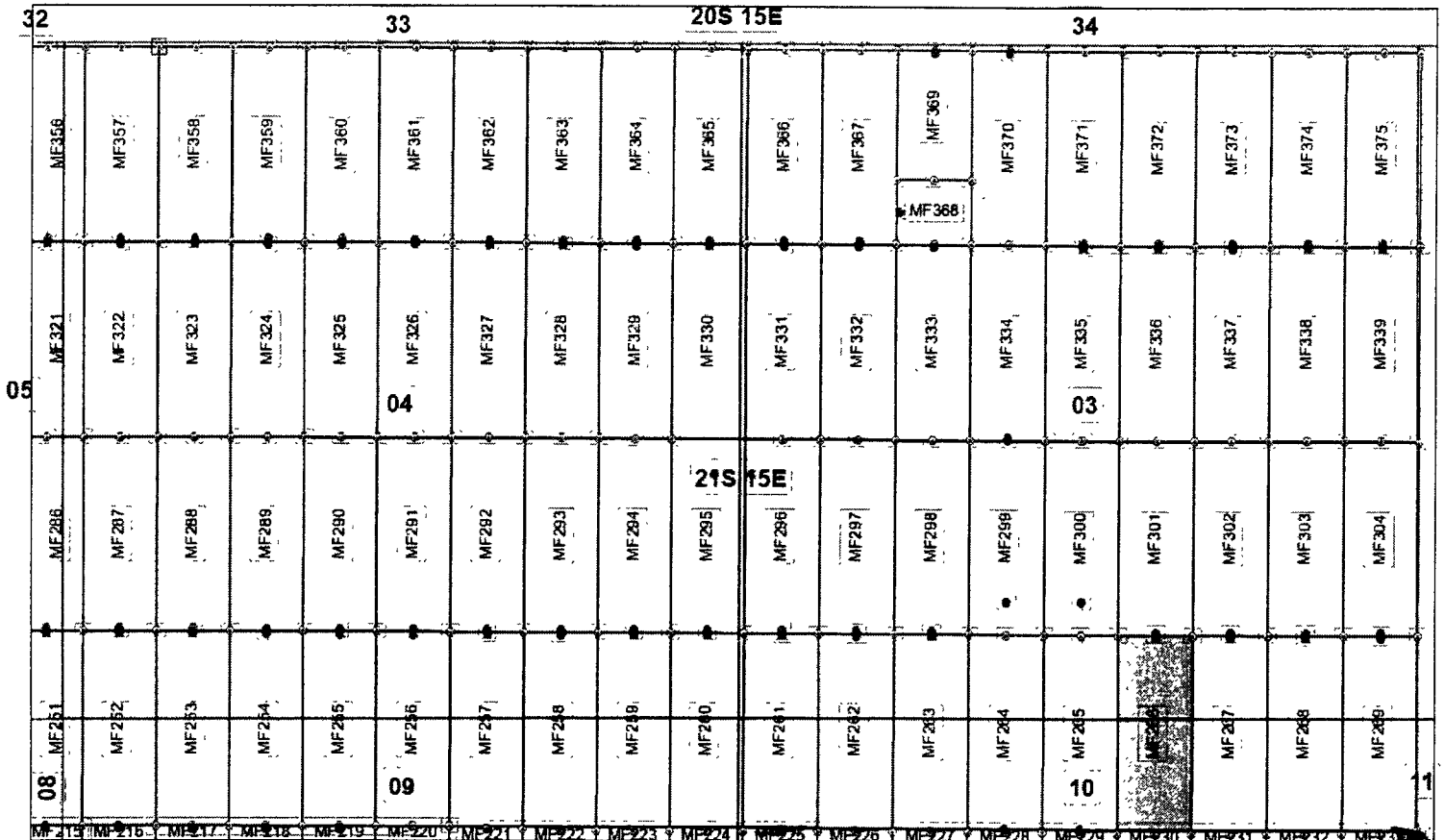


By: Donna J. Fischer, for and in behalf of Kennecott Exploration Company

RECEIVED
ELM AZ STATE OFFICE
2017 JAN 31 P 1:33
PHOENIX, ARIZONA

AM04418121

Lode Mining Claim Map of the MF266 Lode Claim,
attached to and made a part of the Location Notice



Mansfield Lode Mining Claims
T21S, R15E, G&SRM
Santa Cruz County, Arizona
Located November 28, 2016 - January 9, 2017

Mansfield Claim Block, Arizona Map 7A

Claims Filed By-
Kennecott Exploration
Company
4700 Daybreak Parkway
South Jordan, UT 84009

Map Scale: 1" = 1,000'



The Claim is located in: Section 3, Township 21S, Range 15E, G&SRM, Santa Cruz County, Arizona.

TIE: The Location Monument of this claim is approximately 12567 feet West and 26957 feet North from the NE corner of Section 1, T22S, R15E, G&SRM, Santa Cruz County, Arizona. The claim is 1480' long x 583' wide.

Monuments are 1-1/2" x 1-1/2" x 5' wood posts projecting at least four feet above the ground. Location monuments are generally set 20' inside the North or South endline along the center of each claim unless otherwise depicted.

RECEIVED
 ARIZONA STATE OFFICE
 DENIX, ARIZONA
 2016 JAN 31 P 1:33

10441812

When recorded return to:
Rio Tinto
Attn: Kennecott Exploration Company – Land Dept.
4700 Daybreak Parkway
South Jordan, UT 84009

ARIZONA NOTICE OF LOCATION
(LODE CLAIM)

NOTICE IS HEREBY GIVEN THAT KENNECOTT EXPLORATION COMPANY, whose mailing address is 4700 Daybreak Parkway, South Jordan, Utah 84009 by its undersigned representative, makes this location of the MF267 Lode Mining Claim, in Santa Cruz County, Arizona.

The general course of the claim is from the North to South, and said claim is within the:

<u>Quarter</u>	<u>Section</u>	<u>Township</u>	<u>Range</u>
SE	3	21S	15E
NE	10	21S	15E

G&SRM, Santa Cruz County, Arizona.


This claim is 1480 feet in length and 583 feet in width. This Notice of Location is posted on the centerline of the claim. The claim runs from the location monument on which this Notice is posted 20 feet in a north direction to the North end line and 1460 feet in a south direction to the South end line. The claim boundaries are marked by six monuments, one at each corner and one at the center of each endline. The location monument on which this Notice is posted is situated within Section 10, Township 21S, Range 15E, G&SRM, Santa Cruz County, Arizona and is approximately 11983 feet West and 26957 feet North from the NE corner of Section 1, Township 22 South, Range 15 East, G&SRM, Santa Cruz County, Arizona.

The undersigned claims the ground as depicted on the map that is attached to a copy of this Notice of Location filed in the office of the County Recorder, Santa Cruz County, Arizona.

The claim has been monumented in accordance with State and Federal law. Corner, end centers and location monuments are posts, 1-1/2" x 1-1/2" x 5' projecting at least 4' above ground.

Located, dated and posted on the ground the 28 day of November, 2016.

KENNECOTT EXPLORATION COMPANY

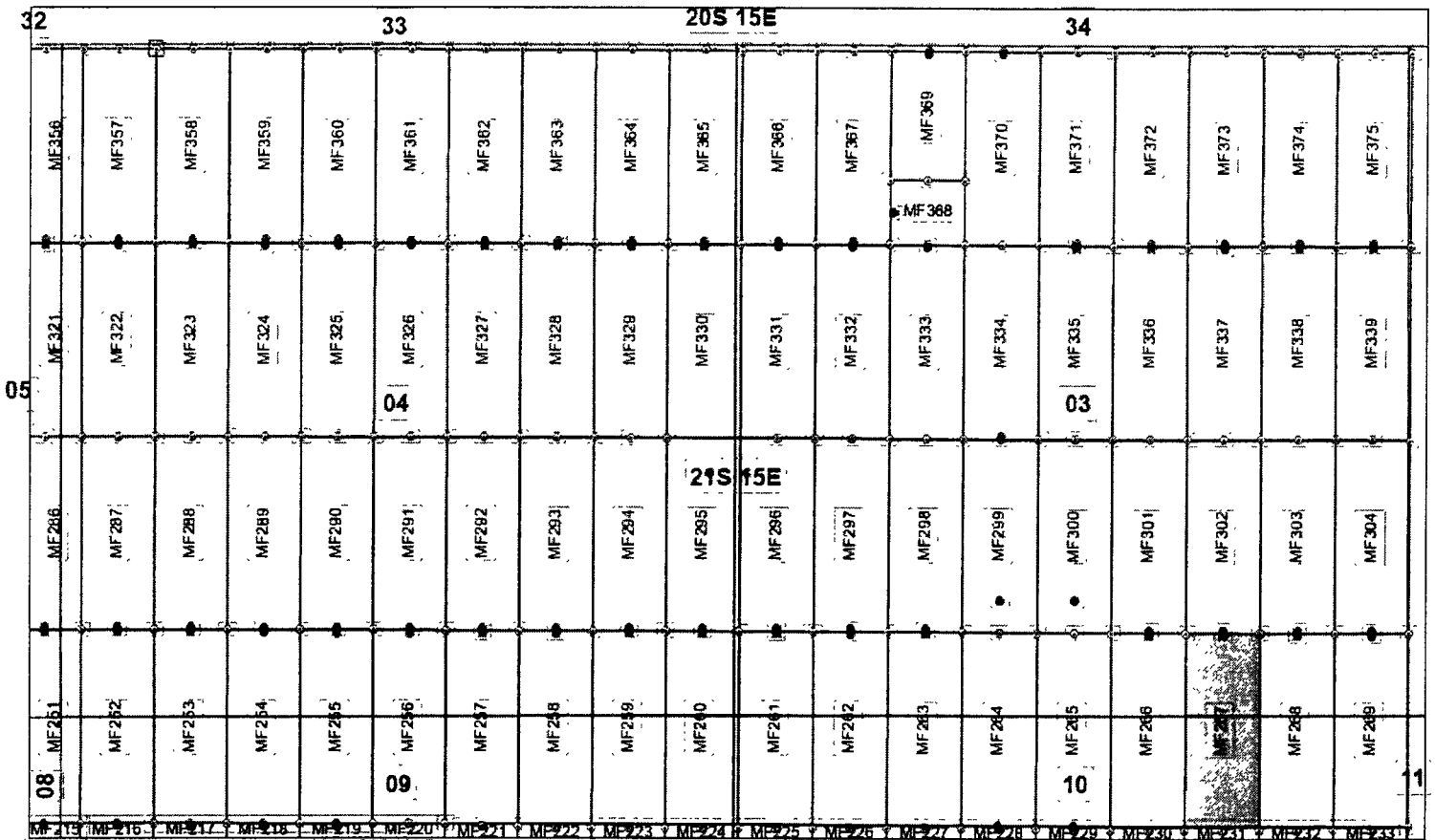


By: Donna J. Fischer, for and in behalf of Kennecott Exploration Company

RECEIVED
BLM AZ STATE OFFICE
2017 JAN 31 P 1:33
COCHISE COUNTY, ARIZONA

AMC441810

Lode Mining Claim Map of the MF267 Lode Claim,
attached to and made a part of the Location Notice



Mansfield Lode Mining Claims
T21S, R15E, G&SRM
Santa Cruz County, Arizona
Located November 28, 2016 - January 9, 2017

Mansfield Claim Block, Arizona Map 7A

Claims Filed By-
Kennecott Exploration
Company
4700 Daybreak Parkway
South Jordan, UT 84009

Map Scale: 1" = 1,000'



The Claim is located in: Section 3, Township 21S, Range 15E, G&SRM, Santa Cruz County, Arizona.

TIE: The Location Monument of this claim is approximately 11983 feet West and 26957 feet North from the NE corner of Section 1, T22S, R15E, G&SRM, Santa Cruz County, Arizona. The claim is 1480' long x 583' wide.

Monuments are 1-1/2" x 1-1/2" x 5' wood posts projecting at least four feet above the ground. Location monuments are generally set 20' inside the North or South endline along the center of each claim unless otherwise depicted.

RECEIVED
 MINERAL STATE OFFICE
 PHOENIX, ARIZONA
 JULIAN 31 P 1:33

AN041819

When recorded return to:
Rio Tinto
Attn: Kennecott Exploration Company – Land Dept.
4700 Daybreak Parkway
South Jordan, UT 84009

ARIZONA NOTICE OF LOCATION
(LODE CLAIM)

NOTICE IS HEREBY GIVEN THAT KENNECOTT EXPLORATION COMPANY, whose mailing address is 4700 Daybreak Parkway, South Jordan, Utah 84009 by its undersigned representative, makes this location of the MF268 Lode Mining Claim, in Santa Cruz County, Arizona.

The general course of the claim is from the North to South, and said claim is within the:

<u>Quarter</u>	<u>Section</u>	<u>Township</u>	<u>Range</u>
SE	3	21S	15E
NE	10	21S	15E

G&SRM, Santa Cruz County, Arizona.

This claim is 1480 feet in length and 583 feet in width. This Notice of Location is posted on the centerline of the claim. The claim runs from the location monument on which this Notice is posted 20 feet in a north direction to the North end line and 1460 feet in a south direction to the South end line. The claim boundaries are marked by six monuments, one at each corner and one at the center of each endline. The location monument on which this Notice is posted is situated within Section 10, Township 21S, Range 15E, G&SRM, Santa Cruz County, Arizona and is approximately 11400 feet West and 26957 feet North from the NE corner of Section 1, Township 22 South, Range 15 East, G&SRM, Santa Cruz County, Arizona.

The undersigned claims the ground as depicted on the map that is attached to a copy of this Notice of Location filed in the office of the County Recorder, Santa Cruz County, Arizona.

The claim has been monumented in accordance with State and Federal law. Corner, end centers and location monuments are posts, 1-1/2" x 1-1/2" x 5' projecting at least 4' above the ground.

Located, dated and posted on the ground the 28 day of November, 2016.

KENNECOTT EXPLORATION COMPANY



By: Donna J. Fischer, for and in behalf of Kennecott Exploration Company

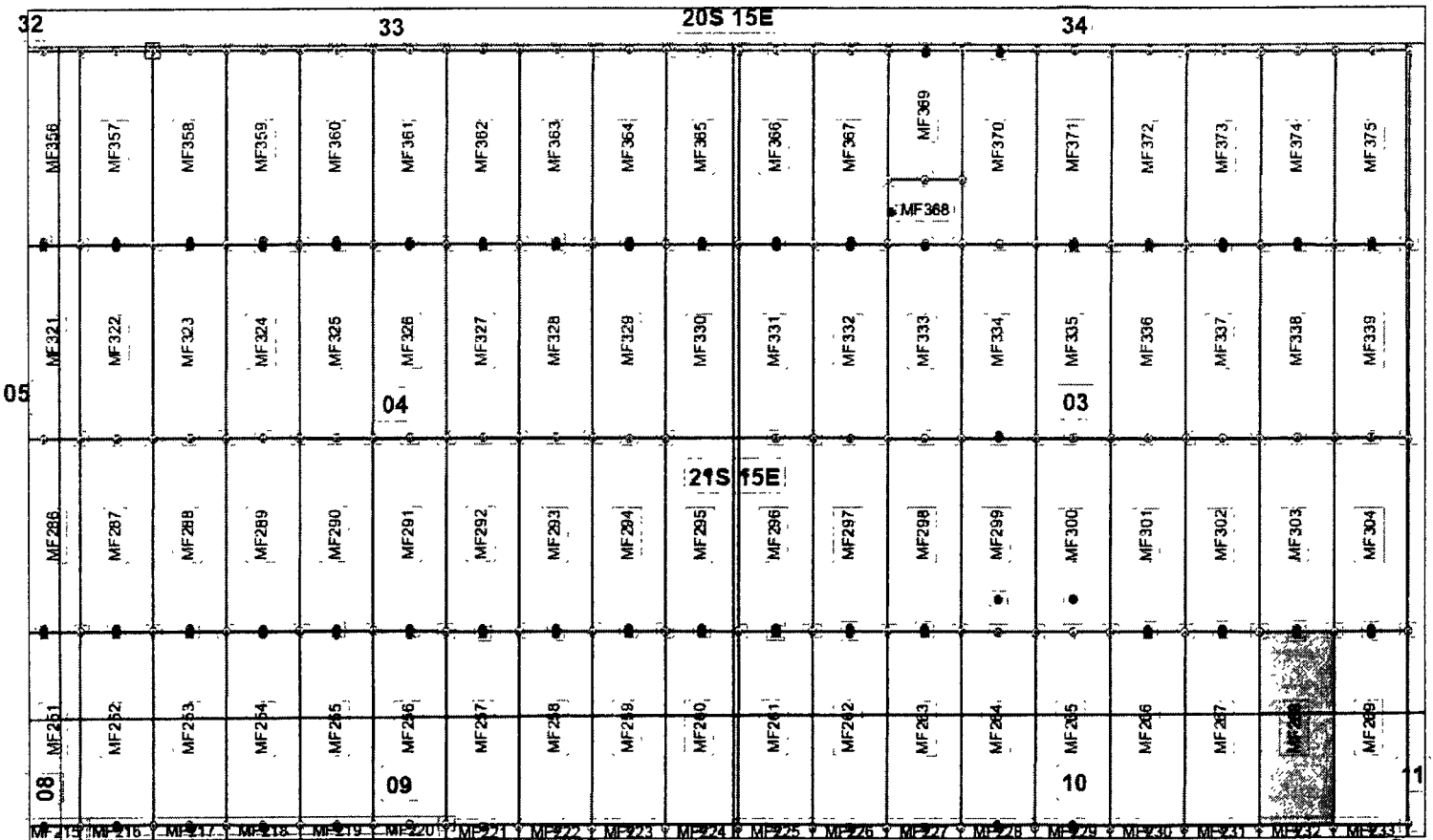
PHOENIX, ARIZONA

2017 JAN 31 P 1:33

RECEIVED
CLM AZ STATE OFFICE

AM041814

Lode Mining Claim Map of the MF268 Lode Claim,
attached to and made a part of the Location Notice



Mansfield Lode Mining Claims
T21S, R15E, G&SRM
Santa Cruz County, Arizona
Located November 28, 2016 - January 9, 2017

Mansfield Claim Block, Arizona Map 7A

Claims Filed By-
Kennecott Exploration
Company
4700 Daybreak Parkway
South Jordan, UT 84009

Map Scale: 1" = 1,000'



The Claim is located in: Section 3, Township 21S, Range 15E, G&SRM, Santa Cruz County, Arizona.

TIE: The Location Monument of this claim is approximately 11400 feet West and 26957 feet North from the NE corner of Section 1, T22S, R15E, G&SRM, Santa Cruz County, Arizona. The claim is 1480' long x 583' wide.

Monuments are 1-1/2" x 1-1/2" x 5' wood posts projecting at least four feet above the ground. Location monuments are generally set 20' inside the North or South endline along the center of each claim, unless otherwise depicted.

RECEIVED
SANTA CRUZ STATE OFFICE
2017 JAN 31 P 1:33
HOENIX, ARIZONA

AMG41814

When recorded return to:
Rio Tinto
Attn: Kennecott Exploration Company – Land Dept.
4700 Daybreak Parkway
South Jordan, UT 84009

ARIZONA NOTICE OF LOCATION
(LODE CLAIM)

NOTICE IS HEREBY GIVEN THAT KENNECOTT EXPLORATION COMPANY, whose mailing address is 4700 Daybreak Parkway, South Jordan, Utah 84009 by its undersigned representative, makes this location of the MF269 Lode Mining Claim, in Santa Cruz County, Arizona.

The general course of the claim is from the North to South, and said claim is within the:

<u>Quarter</u>	<u>Section</u>	<u>Township</u>	<u>Range</u>
SE	3	21S	15E
NE	10	21S	15E

G&SRM, Santa Cruz County, Arizona.


This claim is 1480 feet in length and 583 feet in width. This Notice of Location is posted on the centerline of the claim. The claim runs from the location monument on which this Notice is posted 20 feet in a north direction to the North end line and 1460 feet in a south direction to the South end line. The claim boundaries are marked by six monuments, one at each corner and one at the center of each endline. The location monument on which this Notice is posted is situated within Section 10, Township 21S, Range 15E, G&SRM, Santa Cruz County, Arizona and is approximately 10817 feet West and 26957 feet North from the NE corner of Section 1, Township 22 South, Range 15 East, G&SRM, Santa Cruz County, Arizona.

The undersigned claims the ground as depicted on the map that is attached to a copy of this Notice of Location filed in the office of the County Recorder, Santa Cruz County, Arizona.

The claim has been monumented in accordance with State and Federal law. Corner, end centers and location monuments are posts, 1-1/2" x 1-1/2" x 5' projecting at least 4' above the ground.

Located, dated and posted on the ground the 28 day of November, 2016.

KENNECOTT EXPLORATION COMPANY

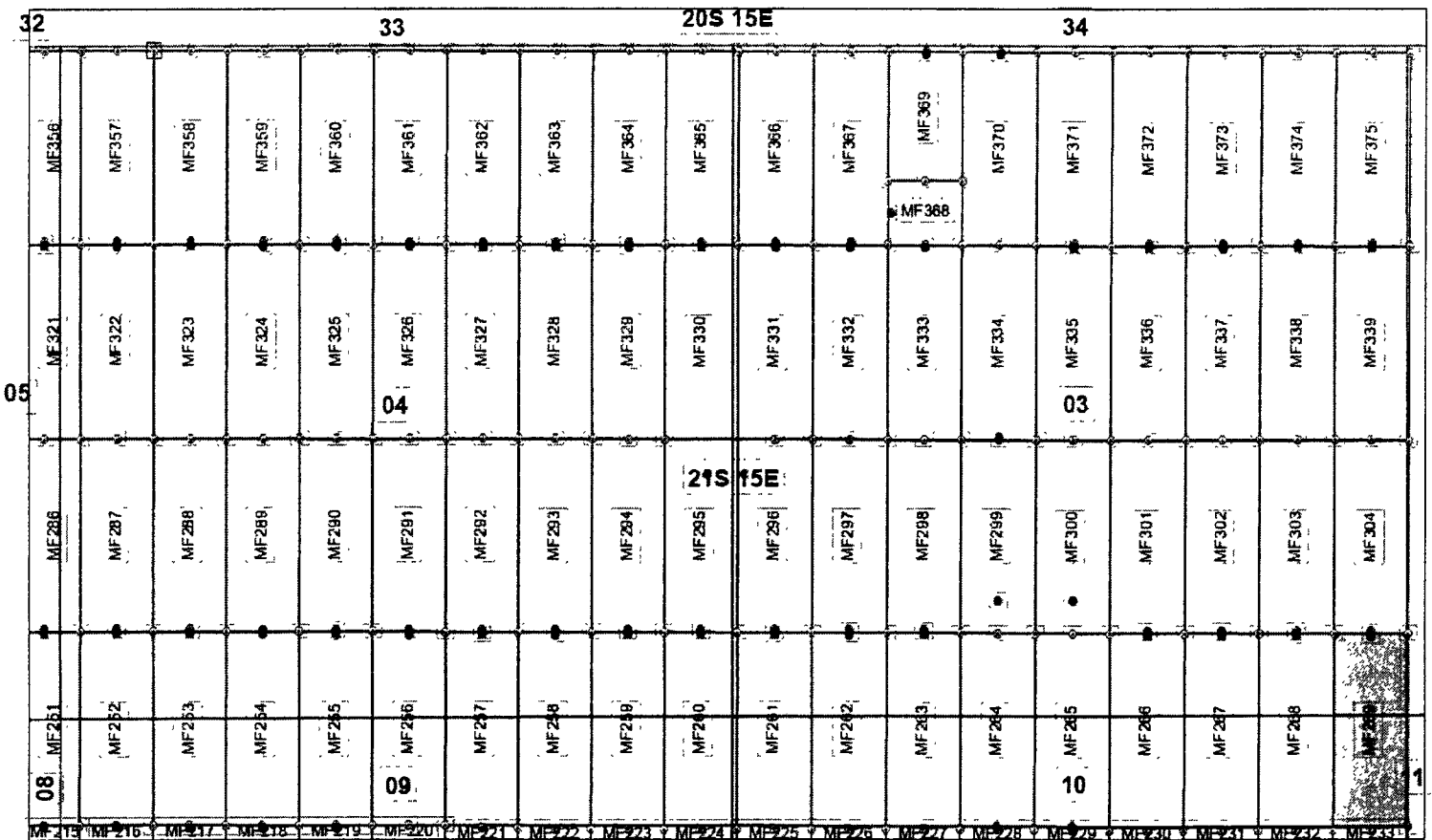


By: Donna J. Fischer, for and in behalf of Kennecott Exploration Company

RECEIVED
FLM AZ STATE OFFICE
2017 JAN 31 P 1:33
PHOENIX, ARIZONA

AM041818

Lode Mining Claim Map of the MF269 Lode Claim,
attached to and made a part of the Location Notice



Mansfield Lode Mining Claims
T21S, R15E, G&SRM
Santa Cruz County, Arizona
Located November 28, 2016 - January 9, 2017

Mansfield Claim Block, Arizona Map 7A

Claims Filed By-
Kennecott Exploration
Company
4700 Daybreak Parkway
South Jordan, UT 84009

Map Scale: 1" = 1,000'



AN041818

The Claim is located in: Section 3, Township 21S, Range 15E, G&SRM, Santa Cruz County, Arizona.

TIE: The Location Monument of this claim is approximately 10817 feet West and 26957 feet North from the NE corner of Section 1, T22S, R15E, G&SRM, Santa Cruz County, Arizona. The claim is 1480' long x 583' wide.

Monuments are 1-1/2" x 1-1/2" x 5' wood posts projecting at least four feet above the ground. Location monuments are generally set 20' inside the North or South endline along the center of each claim unless otherwise depicted.

RECEIVED
 PLM AZ STATE OFFICE
 2017 JAN 31 P 1:33
 PHOENIX, ARIZONA

When recorded return to:
Rio Tinto
Attn: Kennecott Exploration Company – Land Dept.
4700 Daybreak Parkway
South Jordan, UT 84009

ARIZONA NOTICE OF LOCATION
(LODE CLAIM)

NOTICE IS HEREBY GIVEN THAT KENNECOTT EXPLORATION COMPANY, whose mailing address is 4700 Daybreak Parkway, South Jordan, Utah 84009 by its undersigned representative, makes this location of the MF270 Lode Mining Claim, in Santa Cruz County, Arizona.

The general course of the claim is from the North to South, and said claim is within the:

<u>Quarter</u>	<u>Section</u>	<u>Township</u>	<u>Range</u>
SW	6	21S	15E

G&SRM, Santa Cruz County, Arizona.


This claim is 1480 feet in length and 534 feet in width. This Notice of Location is posted on the centerline of the claim. The claim runs from the location monument on which this Notice is posted 20 feet in a south direction to the South end line and 1460 feet in a north direction to the North end line. The claim boundaries are marked by six monuments, one at each corner and one at the center of each endline. The location monument on which this Notice is posted is situated within Section 6, Township 21S, Range 15E, G&SRM, Santa Cruz County, Arizona and is approximately 30034 feet West and 26997 feet North from the NE corner of Section 1, Township 22 South, Range 15 East, G&SRM, Santa Cruz County, Arizona.

The undersigned claims the ground as depicted on the map that is attached to a copy of this Notice of Location filed in the office of the County Recorder, Santa Cruz County, Arizona.

The claim has been monumented in accordance with State and Federal law. Corner, end centers and location monuments are posts, 1-1/2" x 1-1/2" x 5' projecting at least 4' above the ground.

Located, dated and posted on the ground the 13 day of December, 2016.

KENNECOTT EXPLORATION COMPANY

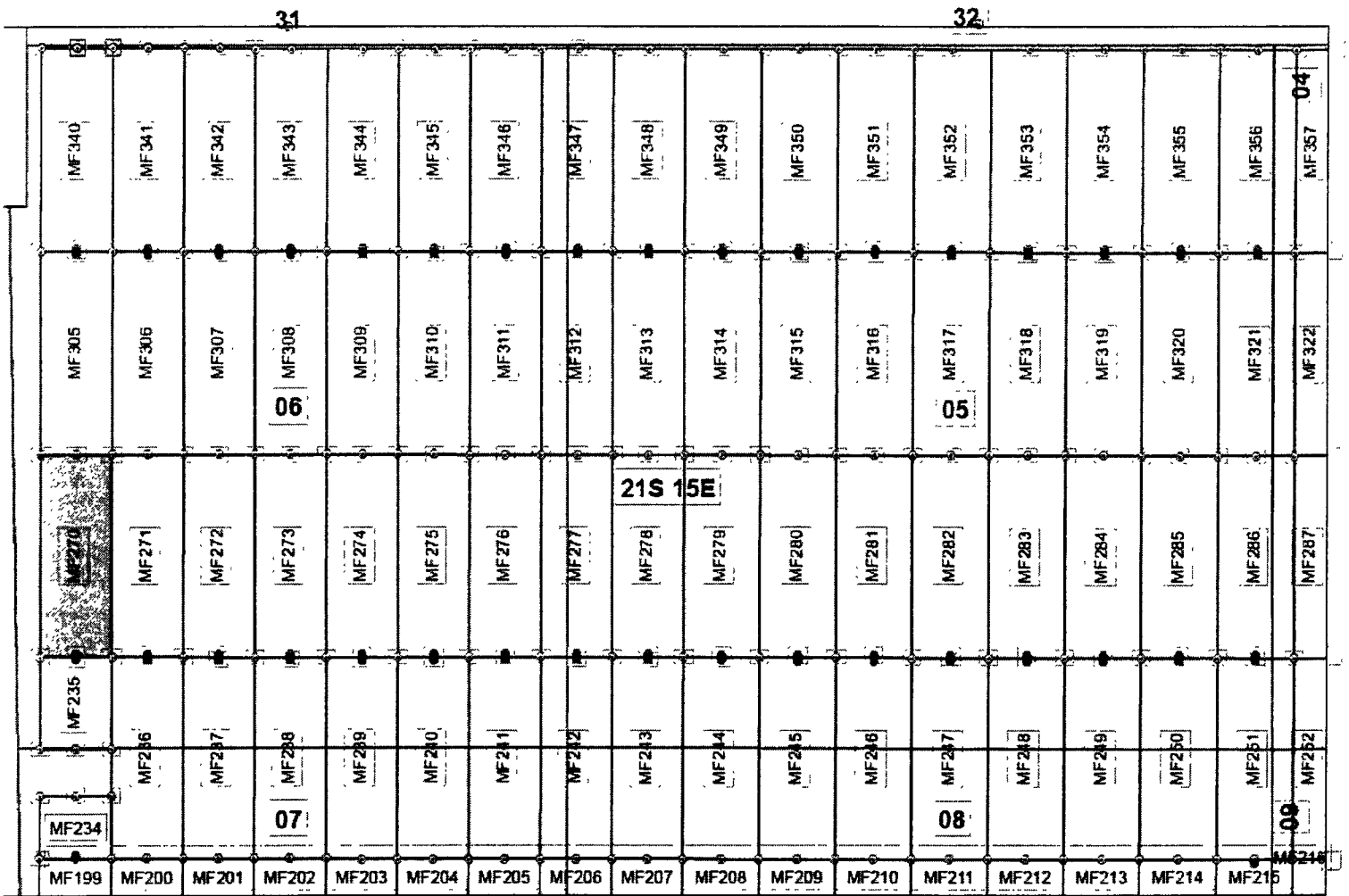


By: Donna J. Fischer, for and in behalf of Kennecott Exploration Company

RECEIVED
BLM AZ STATE OFFICE
2017 JAN 31 P 1:33
PHOENIX, ARIZONA

AM041816

Lode Mining Claim Map of the MF270 Lode Claim,
attached to and made a part of the Location Notice



Mansfield Lode Mining Claims
T21S, R15E, G&SRM
Santa Cruz County, Arizona
Located December 5, 2016 - January 5, 2017

Mansfield Claim Block, Arizona Map 6A

Claims Filed By-
Kennecott Exploration
Company
4700 Daybreak Parkway
South Jordan, UT 84009

Map Scale: 1" = 1,000'



The Claim is located in: Section 6, Township 21S, Range 15E, G&SRM, Santa Cruz County, Arizona.

TIE: The Location Monument of this claim is approximately 30034 feet West and 26997 feet North from the NE corner of Section 1, T22S, R15E, G&SRM, Santa Cruz County, Arizona. The claim is 1480' long x 144' wide.

Monuments are 1-1/2" x 1-1/2" x 5' wood posts projecting at least four feet above the ground. Location monuments are generally set 20' inside the North or South endline along the center of each claim, unless otherwise depicted.

AMERICAN

RECEIVED
BLM AZ STATE OFFICE
PHOENIX, ARIZONA
JAN 31 P 1:34

When recorded return to:
Rio Tinto
Attn: Kennecott Exploration Company – Land Dept.
4700 Daybreak Parkway
South Jordan, UT 84009

ARIZONA NOTICE OF LOCATION
(LODE CLAIM)

NOTICE IS HEREBY GIVEN THAT KENNECOTT EXPLORATION COMPANY, whose mailing address is 4700 Daybreak Parkway, South Jordan, Utah 84009 by its undersigned representative, makes this location of the MF271 Lode Mining Claim, in Santa Cruz County, Arizona.

The general course of the claim is from the North to South, and said claim is within the:

<u>Quarter</u>	<u>Section</u>	<u>Township</u>	<u>Range</u>
SW	6	21S	15E

G&SRM, Santa Cruz County, Arizona.


This claim is 1480 feet in length and 534 feet in width. This Notice of Location is posted on the centerline of the claim. The claim runs from the location monument on which this Notice is posted 20 feet in a south direction to the South end line and 1460 feet in a north direction to the North end line. The claim boundaries are marked by six monuments, one at each corner and one at the center of each endline. The location monument on which this Notice is posted is situated within Section 6, Township 21S, Range 15E, G&SRM, Santa Cruz County, Arizona and is approximately 29500 feet West and 26997 feet North from the NE corner of Section 1, Township 22 South, Range 15 East, G&SRM, Santa Cruz County, Arizona.

The undersigned claims the ground as depicted on the map that is attached to a copy of this Notice of Location filed in the office of the County Recorder, Santa Cruz County, Arizona.

The claim has been monumented in accordance with State and Federal law. Corner, end centers and location monuments are posts, 1-1/2" x 1-1/2" x 5' projecting at least 4' above the ground.

Located, dated and posted on the ground the 13 day of December, 2016.

KENNECOTT EXPLORATION COMPANY



By: Donna J. Fischer, for and in behalf of Kennecott Exploration Company

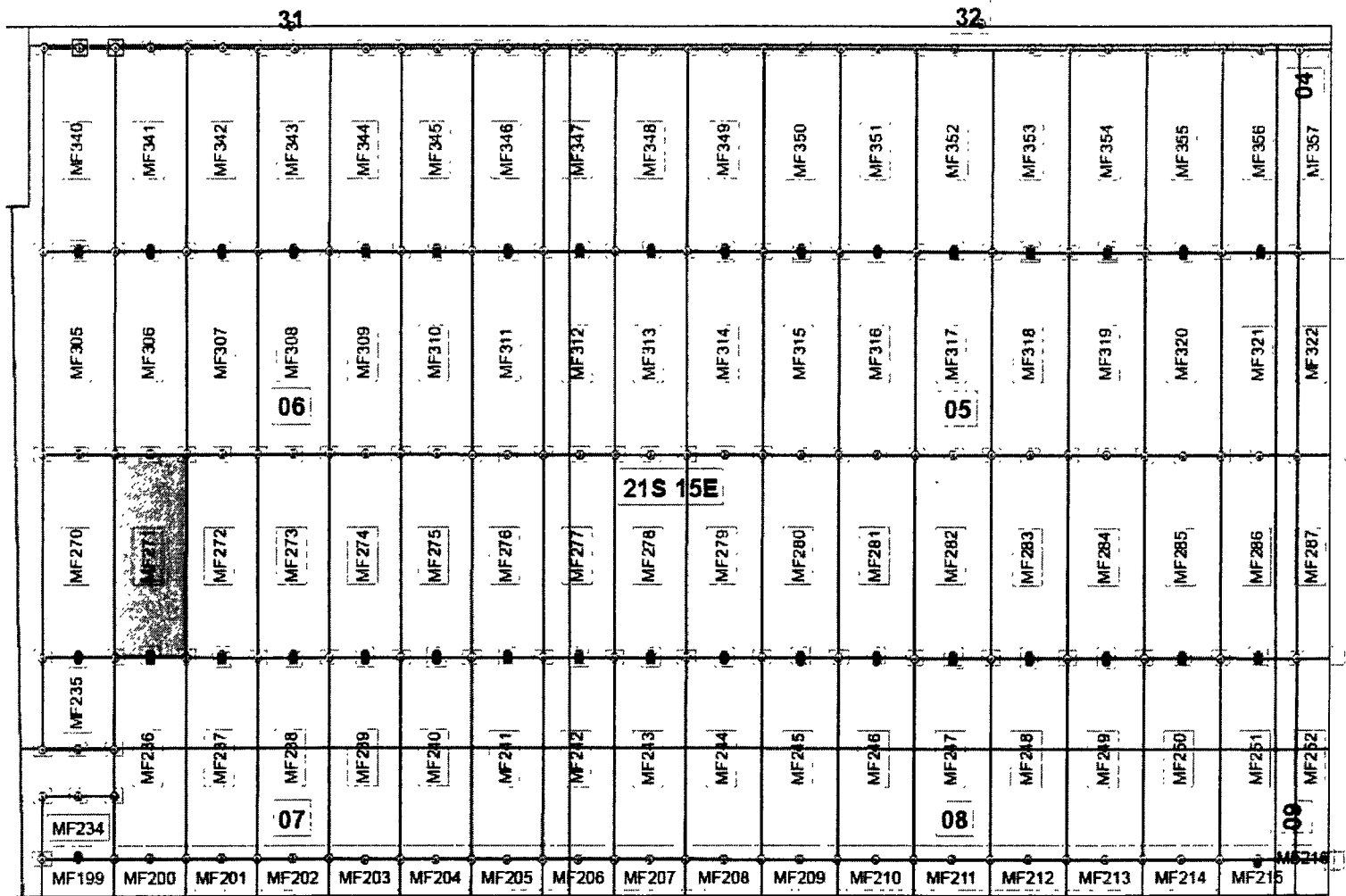
PHOENIX, ARIZONA

2017 JAN 31 P 1:34

RECEIVED
PLM AZ STATE OFFICE

AM0418171

Lode Mining Claim Map of the MF271 Lode Claim,
attached to and made a part of the Location Notice



Mansfield Lode Mining Claims
T21S, R15E, G&SRM
Santa Cruz County, Arizona
Located December 5, 2016 - January 5, 2017

Mansfield Claim Block, Arizona Map 6A

Claims Filed By-
Kennecott Exploration
Company
4700 Daybreak Parkway
South Jordan, UT 84009

Map Scale: 1" = 1,000'

The Claim is located in: Section 6, Township 21S, Range 15E, G&SRM, Santa Cruz County, Arizona.

TIE: The Location Monument of this claim is approximately 29500 feet West and 26997 feet North from the NE corner of Section 1, T22S, R15E, G&SRM, Santa Cruz County, Arizona. The claim is 1480' long x 534' wide.

Monuments are 1-1/2" x 1-1/2" x 5' wood posts projecting at least four feet above the ground. Location monuments are generally set 20' inside the North or South endline along the center of each claim unless otherwise depicted.

AM041817

RECEIVED
 ARIZONA
 STATE OFFICE
 JAN 31 P 1:34
 HOENIX, ARIZONA

When recorded return to:
Rio Tinto
Attn: Kennecott Exploration Company – Land Dept.
4700 Daybreak Parkway
South Jordan, UT 84009

ARIZONA NOTICE OF LOCATION
(LODE CLAIM)

NOTICE IS HEREBY GIVEN THAT KENNECOTT EXPLORATION COMPANY, whose mailing address is 4700 Daybreak Parkway, South Jordan, Utah 84009 by its undersigned representative, makes this location of the MF272 Lode Mining Claim, in Santa Cruz County, Arizona.

The general course of the claim is from the North to South, and said claim is within the:

<u>Quarter</u>	<u>Section</u>	<u>Township</u>	<u>Range</u>
SE	6	21S	15E
SW	6	21S	15E

G&SRM, Santa Cruz County, Arizona.


This claim is 1480 feet in length and 534 feet in width. This Notice of Location is posted on the centerline of the claim. The claim runs from the location monument on which this Notice is posted 20 feet in a south direction to the South end line and 1460 feet in a north direction to the North end line. The claim boundaries are marked by six monuments, one at each corner and one at the center of each endline. The location monument on which this Notice is posted is situated within Section 6, Township 21S, Range 15E, G&SRM, Santa Cruz County, Arizona and is approximately 28965 feet West and 26997 feet North from the NE corner of Section 1, Township 22 South, Range 15 East, G&SRM, Santa Cruz County, Arizona.

The undersigned claims the ground as depicted on the map that is attached to a copy of this Notice of Location filed in the office of the County Recorder, Santa Cruz County, Arizona.

The claim has been monumented in accordance with State and Federal law. Corner, end centers and location monuments are posts, 1-1/2" x 1-1/2" x 5' projecting at least 4' above ground.

Located, dated and posted on the ground the 13 day of December, 2016.

KENNECOTT EXPLORATION COMPANY

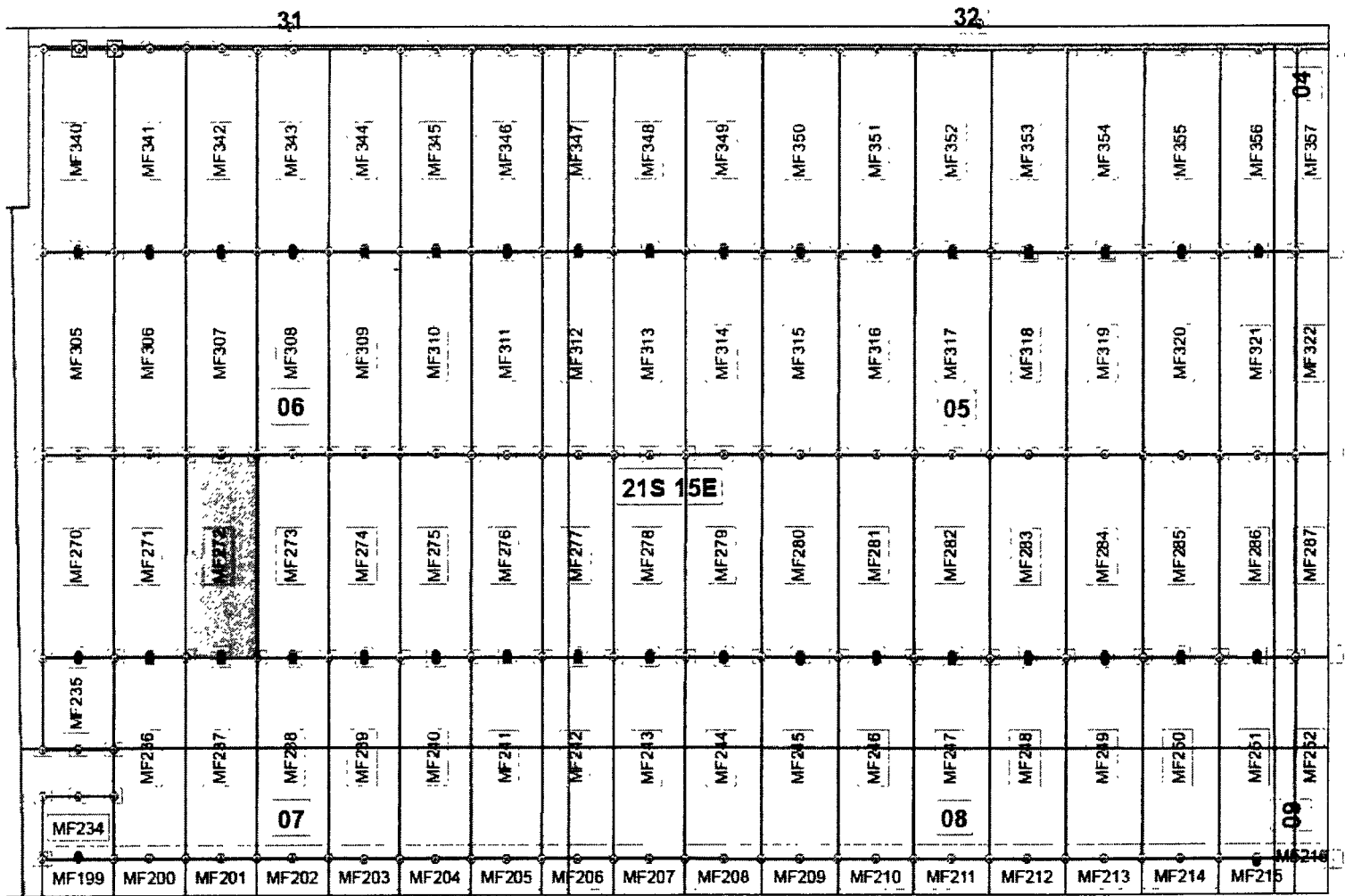


By: Donna J. Fischer, for and in behalf of Kennecott Exploration Company

RECEIVED
ELM AZ STATE OFFICE
PHOENIX, ARIZONA
JAN 31 P 1:34

AMC441810


Lode Mining Claim Map of the MF272 Lode Claim,
attached to and made a part of the Location Notice



Mansfield Lode Mining Claims
T21S, R15E, G&SRM
Santa Cruz County, Arizona
Located December 5, 2016 - January 5, 2017

Mansfield Claim Block, Arizona Map 6A

Claims Filed By-
Kennecott Exploration
Company
4700 Daybreak Parkway
South Jordan, UT 84009

Map Scale: 1" = 1,000' 

The Claim is located in: Section 6, Township 21S, Range 15E, G&SRM, Santa Cruz County, Arizona.

TIE: The Location Monument of this claim is approximately 28965 feet West and 26997 feet North from the NE corner of Section 1, T22S, R15E, G&SRM, Santa Cruz County, Arizona. The claim is 1480' long x 534' wide.

Monuments are 1-1/2" x 1-1/2" x 5' wood posts projecting at least four feet above the ground. Location monuments are generally set 20' inside the North or South endline along the center of each claim unless otherwise depicted.

AMO 441818
 RECEIVED
 JAN 31 P 1:34
 PHOENIX, ARIZONA
 STATE OFFICE

When recorded return to:
Rio Tinto
Attn: Kennecott Exploration Company – Land Dept.
4700 Daybreak Parkway
South Jordan, UT 84009

ARIZONA NOTICE OF LOCATION
(LODE CLAIM)

NOTICE IS HEREBY GIVEN THAT KENNECOTT EXPLORATION COMPANY, whose mailing address is 4700 Daybreak Parkway, South Jordan, Utah 84009 by its undersigned representative, makes this location of the MF273 Lode Mining Claim, in Santa Cruz County, Arizona.

The general course of the claim is from the North to South, and said claim is within the:

<u>Quarter</u>	<u>Section</u>	<u>Township</u>	<u>Range</u>
SE	6	21S	15E

G&SRM, Santa Cruz County, Arizona.


This claim is 1480 feet in length and 534 feet in width. This Notice of Location is posted on the centerline of the claim. The claim runs from the location monument on which this Notice is posted 20 feet in a south direction to the South end line and 1460 feet in a north direction to the North end line. The claim boundaries are marked by six monuments, one at each corner and one at the center of each endline. The location monument on which this Notice is posted is situated within Section 6, Township 21S, Range 15E, G&SRM, Santa Cruz County, Arizona and is approximately 28431 feet West and 26997 feet North from the NE corner of Section 1, Township 22 South, Range 15 East, G&SRM, Santa Cruz County, Arizona.

The undersigned claims the ground as depicted on the map that is attached to a copy of this Notice of Location filed in the office of the County Recorder, Santa Cruz County, Arizona.

The claim has been monumented in accordance with State and Federal law. Corner, end centers and location monuments are posts, 1-1/2" x 1-1/2" x 5' projecting at least 4" above the ground.

Located, dated and posted on the ground the 7 day of December, 2016.

KENNECOTT EXPLORATION COMPANY

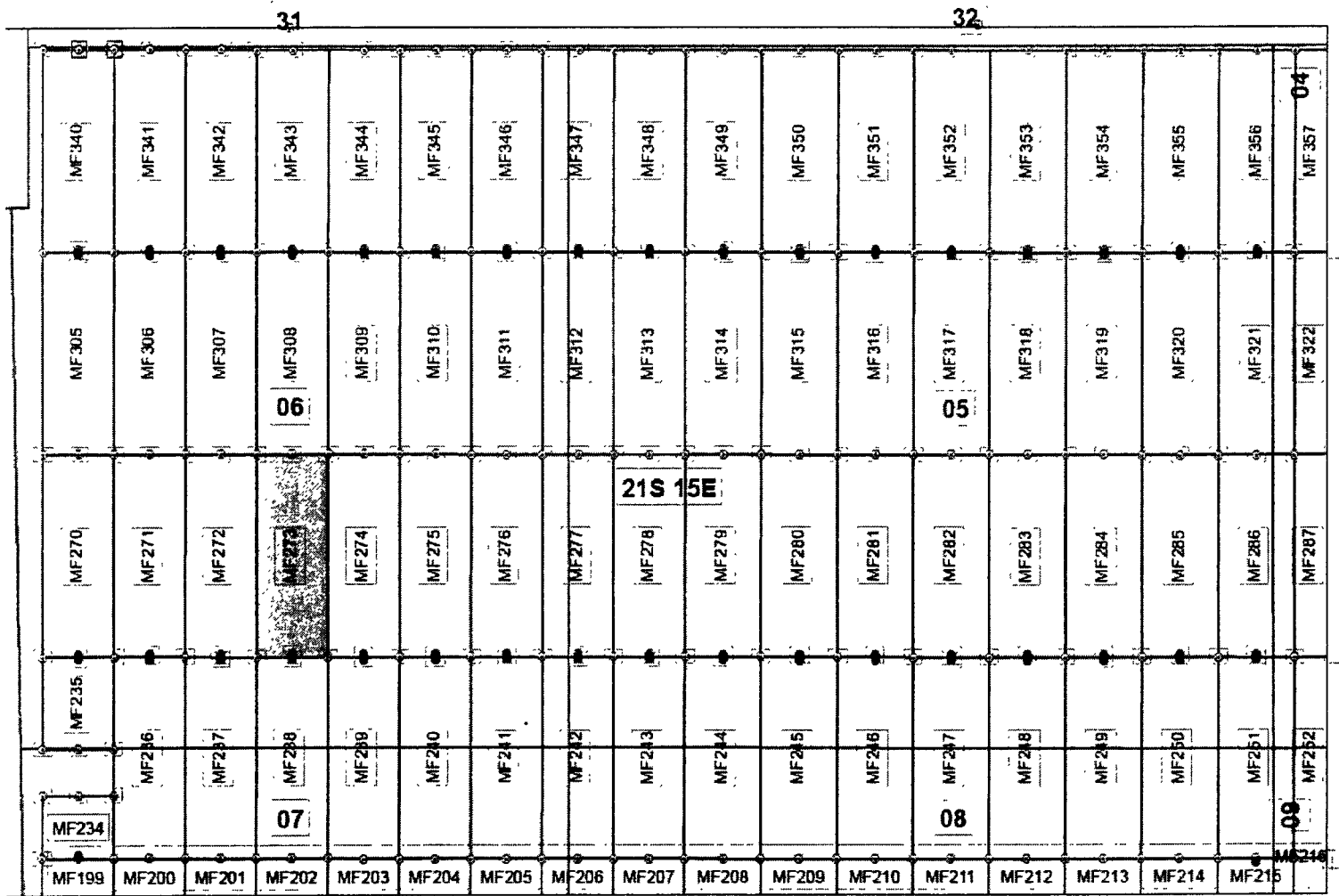


By: Donna J. Fischer, for and in behalf of Kennecott Exploration Company

RECEIVED
PLM AZ STATE OFFICE
PHOENIX, ARIZONA
JAN 31 P 1:34

AM0441819

Lode Mining Claim Map of the MF273 Lode Claim,
attached to and made a part of the Location Notice



Mansfield Lode Mining Claims
T21S, R15E, G&SRM
Santa Cruz County, Arizona
Located December 5, 2016 - January 5, 2017

Mansfield Claim Block, Arizona Map 6A

Claims Filed By-
Kennecott Exploration
Company
4700 Daybreak Parkway
South Jordan, UT 84009

Map Scale: 1" = 1,000'

The Claim is located in: Section 6, Township 21S, Range 15E, G&SRM, Santa Cruz County, Arizona.

TIE: The Location Monument of this claim is approximately 28431 feet West and 26997 feet North from the NE corner of Section 1, T22S, R15E, G&SRM, Santa Cruz County, Arizona. The claim is 1480' long x 534' wide.

Monuments are 1-1/2" x 1-1/2" x 5' wood posts projecting at least four feet above the ground. Location monuments are generally set 20' inside the North or South endline along the center of each claim, unless otherwise depicted.

RECEIVED
 JAN 31 P 1:34
 PHOENIX, ARIZONA
 COUNTY CLERK'S OFFICE

AMO 41819

When recorded return to:
Rio Tinto
Attn: Kennecott Exploration Company – Land Dept.
4700 Daybreak Parkway
South Jordan, UT 84009

ARIZONA NOTICE OF LOCATION
(LODE CLAIM)

NOTICE IS HEREBY GIVEN THAT KENNECOTT EXPLORATION COMPANY, whose mailing address is 4700 Daybreak Parkway, South Jordan, Utah 84009 by its undersigned representative, makes this location of the MF274 Lode Mining Claim, in Santa Cruz County, Arizona.

The general course of the claim is from the North to South, and said claim is within the:

<u>Quarter</u>	<u>Section</u>	<u>Township</u>	<u>Range</u>
SE	6	21S	15E

G&SRM, Santa Cruz County, Arizona.


This claim is 1480 feet in length and 534 feet in width. This Notice of Location is posted on the centerline of the claim. The claim runs from the location monument on which this Notice is posted 20 feet in a south direction to the South end line and 1460 feet in a north direction to the North end line. The claim boundaries are marked by six monuments, one at each corner and one at the center of each endline. The location monument on which this Notice is posted is situated within Section 6, Township 21S, Range 15E, G&SRM, Santa Cruz County, Arizona and is approximately 27896 feet West and 26997 feet North from the NE corner of Section 1, Township 22 South, Range 15 East, G&SRM, Santa Cruz County, Arizona.

The undersigned claims the ground as depicted on the map that is attached to a copy of this Notice of Location filed in the office of the County Recorder, Santa Cruz County, Arizona.

The claim has been monumented in accordance with State and Federal law. Corner, end centers and location monuments are posts, 1-1/2" x 1-1/2" x 5' projecting at least 4' above the ground.

Located, dated and posted on the ground the 7 day of December, 2016.

KENNECOTT EXPLORATION COMPANY

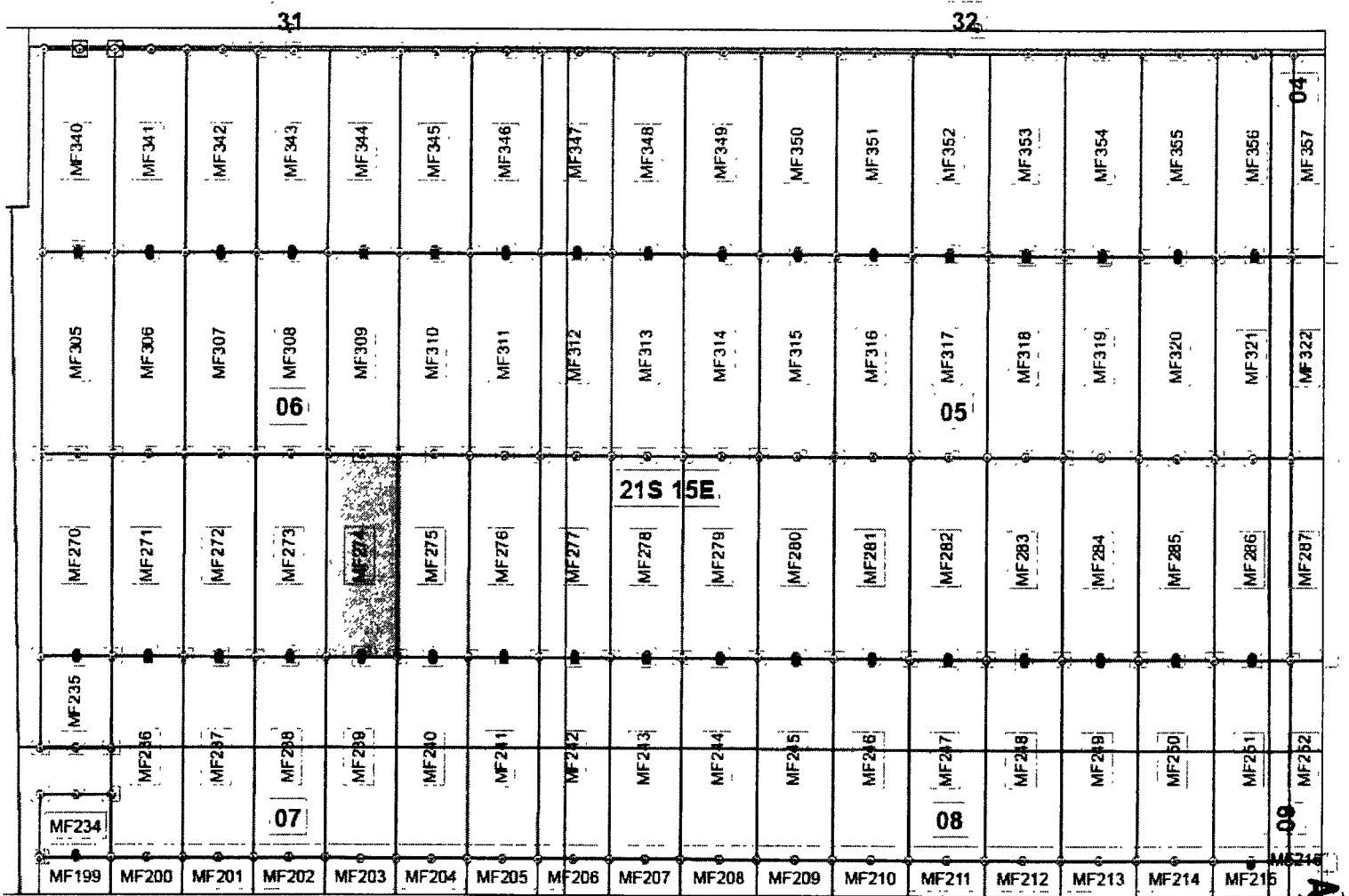


By: Donna J. Fischer, for and in behalf of Kennecott Exploration Company

AMC441520

RECEIVED
BLM AZ STATE OFFICE
PHOENIX, ARIZONA
2017 JAN 31 P 1:34

Lode Mining Claim Map of the MF274 Lode Claim,
attached to and made a part of the Location Notice



Mansfield Lode Mining Claims
T21S, R15E, G&SRM
Santa Cruz County, Arizona
Located December 5, 2016 - January 5, 2017

Mansfield Claim Block, Arizona Map 6A

Claims Filed By:
Kennecott Exploration
Company
4700 Daybreak Parkway
South Jordan, UT 84009

Map Scale: 1" = 1,000'



The Claim is located in: Section 6, Township 21S, Range 15E, G&SRM, Santa Cruz County, Arizona.

TIE: The Location Monument of this claim is approximately 27896 feet West and 26997 feet North from the NE corner of Section 1, T22S, R15E, G&SRM, Santa Cruz County, Arizona. The claim is 1480' long x 534' wide.

Monuments are 1-1/2" x 1-1/2" x 5' wood posts projecting at least four feet above the ground. Location monuments are generally set 20' inside the North or South endline along the center of each claim unless otherwise depicted.

AMC441520

RECEIVED
STATE OFFICE
HOBBS, ARIZONA
JAN 11 P 1:34

When recorded return to:
Rio Tinto
Attn: Kennecott Exploration Company – Land Dept.
4700 Daybreak Parkway
South Jordan, UT 84009

ARIZONA NOTICE OF LOCATION
(LODE CLAIM)

NOTICE IS HEREBY GIVEN THAT KENNECOTT EXPLORATION COMPANY, whose mailing address is 4700 Daybreak Parkway, South Jordan, Utah 84009 by its undersigned representative, makes this location of the MF275 Lode Mining Claim, in Santa Cruz County, Arizona.

The general course of the claim is from the North to South, and said claim is within the:

<u>Quarter</u>	<u>Section</u>	<u>Township</u>	<u>Range</u>
SE	6	21S	15E

G&SRM, Santa Cruz County, Arizona.


This claim is 1480 feet in length and 534 feet in width. This Notice of Location is posted on the centerline of the claim. The claim runs from the location monument on which this Notice is posted 20 feet in a south direction to the South end line and 1460 feet in a north direction to the North end line. The claim boundaries are marked by six monuments, one at each corner and one at the center of each endline. The location monument on which this Notice is posted is situated within Section 6, Township 21S, Range 15E, G&SRM, Santa Cruz County, Arizona and is approximately 27362 feet West and 26997 feet North from the NE corner of Section 1, Township 22 South, Range 15 East, G&SRM, Santa Cruz County, Arizona.

The undersigned claims the ground as depicted on the map that is attached to a copy of this Notice of Location filed in the office of the County Recorder, Santa Cruz County, Arizona.

The claim has been monumented in accordance with State and Federal law. Corner and center monuments are posts, 1-1/2" x 1-1/2" x 5' projecting at least 4' above the ground.

Located, dated and posted on the ground the 7 day of December, 2016.

KENNECOTT EXPLORATION COMPANY

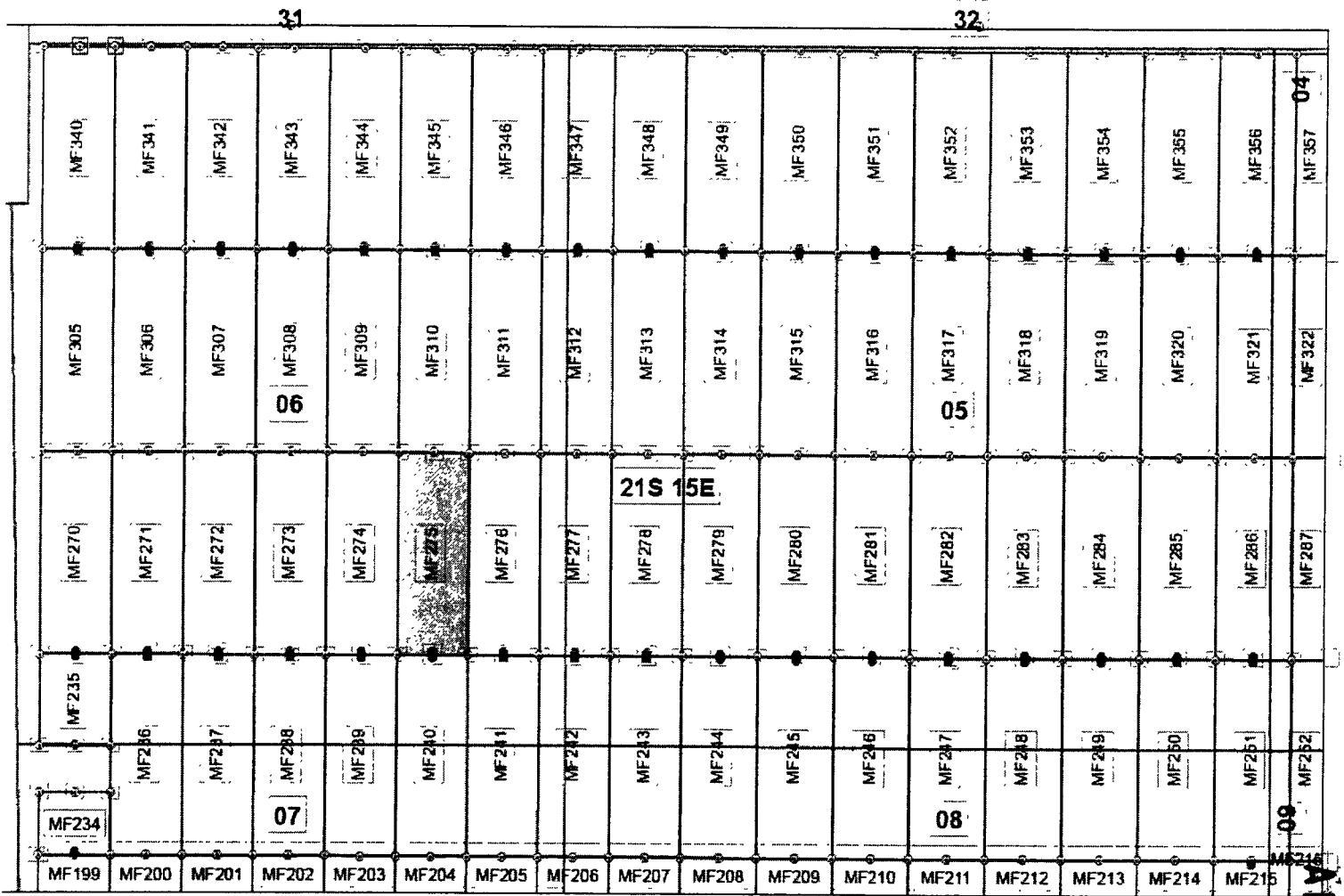


By: Donna J. Fischer, for and in behalf of Kennecott Exploration Company

RECEIVED
PLM AZ STATE OFFICE
JAN 31 P 1:34
PHOENIX, ARIZONA

AM04418211

Lode Mining Claim Map of the MF275 Lode Claim,
attached to and made a part of the Location Notice



Mansfield Lode Mining Claims
T21S, R15E, G&SRM
Santa Cruz County, Arizona
Located December 5, 2016 - January 5, 2017

Mansfield Claim Block, Arizona Map 6A

Claims Filed By-
Kennecott Exploration
Company
4700 Daybreak Parkway
South Jordan, UT 84099

Map Scale: 1" = 1,000'



RECEIVED
 BLM ARIZONA STATE OFFICE
 PHOENIX, ARIZONA
 JAN 31 2017
 12811821

The Claim is located in: Section 6, Township 21S, Range 15E, G&SRM, Santa Cruz County, Arizona.

TIE: The Location Monument of this claim is approximately 27362 feet West and 26997 feet North from the NE corner of Section 1, T22S, R15E, G&SRM, Santa Cruz County, Arizona. The claim is 1480' long x 534' wide.

Monuments are 1-1/2" x 1-1/2" x 5' wood posts projecting at least four feet above the ground. Location monuments are generally set 20' inside the North or South endline along the center of each claim unless otherwise depicted.

When recorded return to:
Rio Tinto
Attn: Kennecott Exploration Company – Land Dept.
4700 Daybreak Parkway
South Jordan, UT 84009

ARIZONA NOTICE OF LOCATION
(LODE CLAIM)

NOTICE IS HEREBY GIVEN THAT KENNECOTT EXPLORATION COMPANY, whose mailing address is 4700 Daybreak Parkway, South Jordan, Utah 84009 by its undersigned representative, makes this location of the MF276 Lode Mining Claim, in Santa Cruz County, Arizona.

The general course of the claim is from the North to South, and said claim is within the:

<u>Quarter</u>	<u>Section</u>	<u>Township</u>	<u>Range</u>
SE	6	21S	15E

G&SRM, Santa Cruz County, Arizona.


This claim is 1480 feet in length and 534 feet in width. This Notice of Location is posted on the centerline of the claim. The claim runs from the location monument on which this Notice is posted 20 feet in a south direction to the South end line and 1460 feet in a north direction to the North end line. The claim boundaries are marked by six monuments, one at each corner and one at the center of each endline. The location monument on which this Notice is posted is situated within Section 6, Township 21S, Range 15E, G&SRM, Santa Cruz County, Arizona and is approximately 26828 feet West and 26997 feet North from the NE corner of Section 1, Township 22 South, Range 15 East, G&SRM, Santa Cruz County, Arizona.

The undersigned claims the ground as depicted on the map that is attached to a copy of this Notice of Location filed in the office of the County Recorder, Santa Cruz County, Arizona.

The claim has been monumented in accordance with State and Federal law. Corner, end centers and location monuments are posts, 1-1/2" x 1-1/2" x 5' projecting at least 4' above the ground.

Located, dated and posted on the ground the 7 day of December, 2016.

KENNECOTT EXPLORATION COMPANY

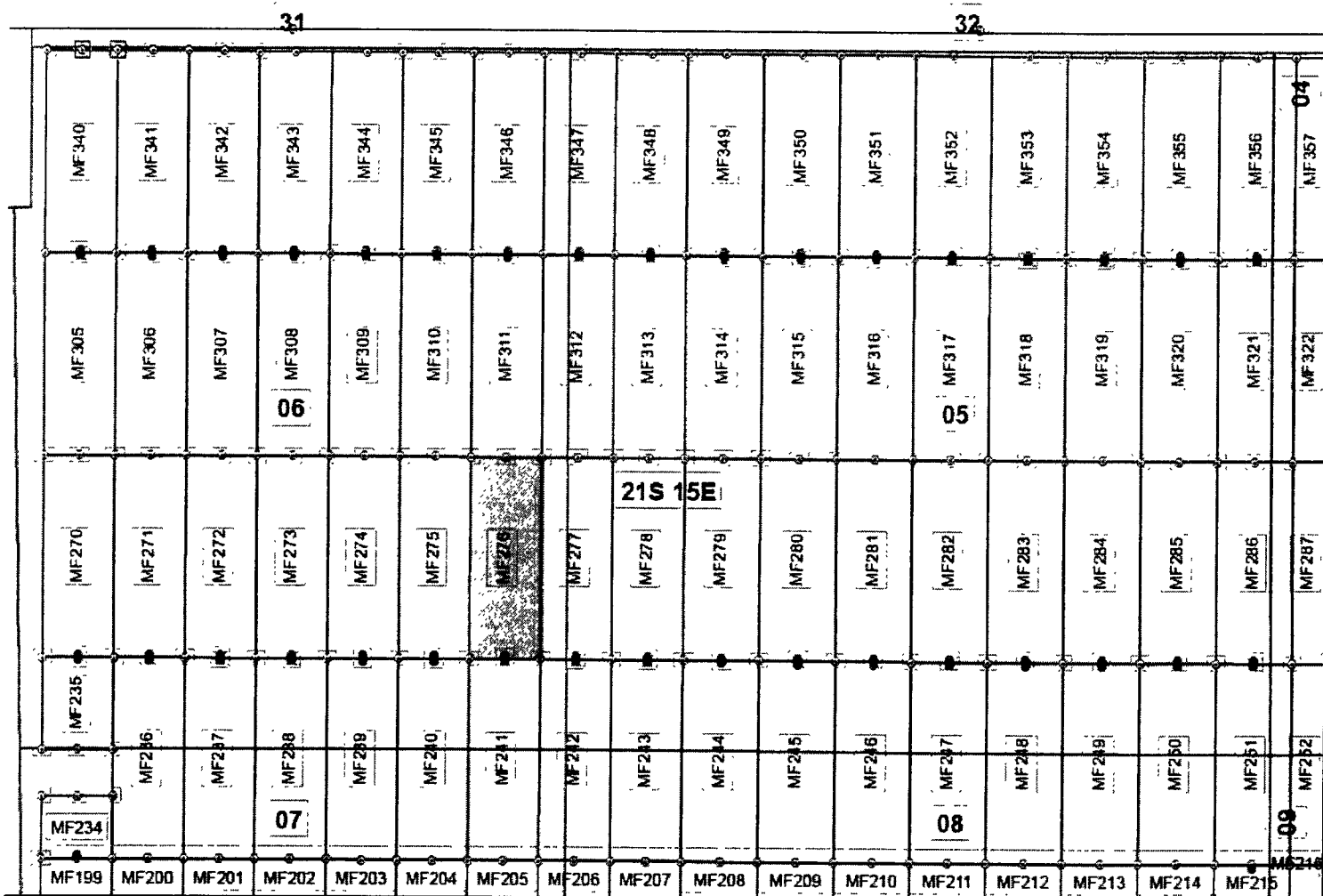


By: Donna J. Fischer, for and in behalf of Kennecott Exploration Company

RECEIVED
PLM AZ STATE OFFICE
2017 JAN 31 P 1:34
PHOENIX, ARIZONA

AM0441522

Lode Mining Claim Map of the MF276 Lode Claim,
attached to and made a part of the Location Notice



Mansfield Lode Mining Claims
T21S, R15E, G&SRM
Santa Cruz County, Arizona
Located December 5, 2016 - January 5, 2017

Mansfield Claim Block, Arizona Map 6A

Claims Filed By:
Kennecott Exploration
Company
4700 Daybreak Parkway
South Jordan, UT 84009

Map Scale: 1" = 1,000'



The Claim is located in: Section 6, Township 21S, Range 15E, G&SRM, Santa Cruz County, Arizona

TIE: The Location Monument of this claim is approximately 26828 feet West and 26997 feet North from the NE corner of Section 1, T22S, R15E, G&SRM, Santa Cruz County, Arizona. The claim is 1480' long x 534' wide.

Monuments are 1-1/2" x 1-1/2" x 5' wood posts projecting at least four feet above the ground. Location monuments are generally set 20' inside the North or South endline along the center of each claim unless otherwise depicted.

RECEIVED
 PLM AZ STATE OFFICE
 PHOENIX, ARIZONA
 JAN 31 11:14
 ANO441822

When recorded return to:
Rio Tinto
Attn: Kennecott Exploration Company – Land Dept.
4700 Daybreak Parkway
South Jordan, UT 84009

ARIZONA NOTICE OF LOCATION
(LODE CLAIM)

NOTICE IS HEREBY GIVEN THAT KENNECOTT EXPLORATION COMPANY, whose mailing address is 4700 Daybreak Parkway, South Jordan, Utah 84009 by its undersigned representative, makes this location of the MF277 Lode Mining Claim, in Santa Cruz County, Arizona.

The general course of the claim is from the North to South, and said claim is within the:

<u>Quarter</u>	<u>Section</u>	<u>Township</u>	<u>Range</u>
SW	5	21S	15E
SE	6	21S	15E

G&SRM, Santa Cruz County, Arizona.


This claim is 1480 feet in length and 534 feet in width. This Notice of Location is posted on the centerline of the claim. The claim runs from the location monument on which this Notice is posted 20 feet in a south direction to the South end line and 1460 feet in a north direction to the North end line. The claim boundaries are marked by six monuments, one at each corner and one at the center of each endline. The location monument on which this Notice is posted is situated within Section 5, Township 21S, Range 15E, G&SRM, Santa Cruz County, Arizona and is approximately 26293 feet West and 26997 feet North from the NE corner of Section 1, Township 22 South, Range 15 East, G&SRM, Santa Cruz County, Arizona.

The undersigned claims the ground as depicted on the map that is attached to a copy of this Notice of Location filed in the office of the County Recorder, Santa Cruz County, Arizona.

The claim has been monumented in accordance with State and Federal law. Corner, end centers and location monuments are posts, 1-1/2" x 1-1/2" x 5' projecting at least 4' above the ground.

Located, dated and posted on the ground the 7 day of December, 2016.

KENNECOTT EXPLORATION COMPANY

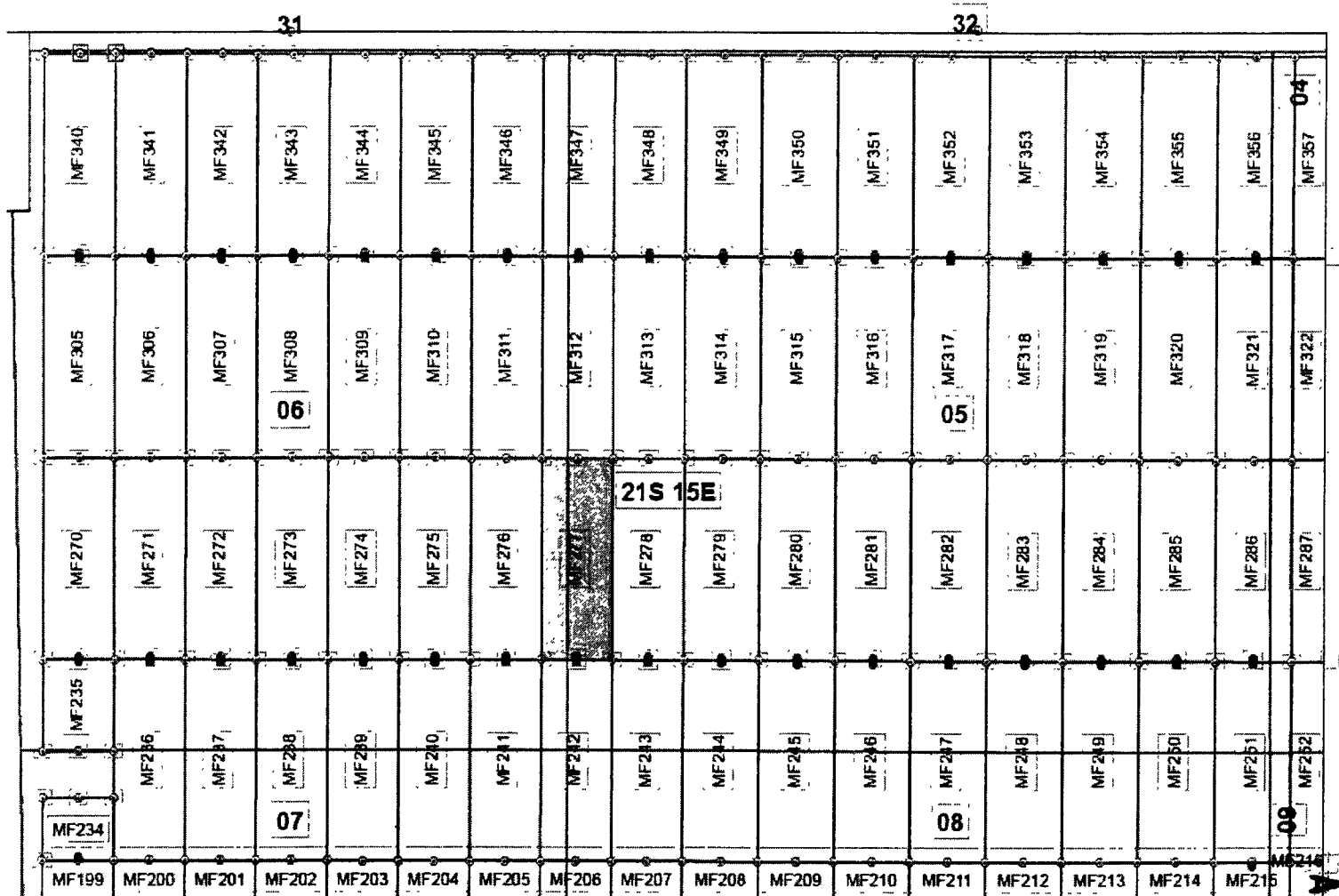


By: Donna J. Fischer, for and in behalf of Kennecott Exploration Company

RECEIVED
PLM AZ STATE OFFICE
2017 JAN 31 P 1:34
PHOENIX, ARIZONA

AM0441523

Lode Mining Claim Map of the MF277 Lode Claim,
attached to and made a part of the Location Notice



Mansfield Lode Mining Claims
T21S, R15E, G&SRM
Santa Cruz County, Arizona
Located December 5, 2016 - January 5, 2017

Mansfield Claim Block, Arizona Map 6A

Claims Filed By:
Kennecott Exploration
Company
4700 Daybreak Parkway
South Jordan, Utah 84008

Map Scale: 1" = 1,000'



The Claim is located in: Section 5, Township 21S, Range 15E, G&SRM, Santa Cruz County, Arizona

TIE: The Location Monument of this claim is approximately 26293 feet West and 26997 feet North from the NE corner of Section 1, T22S, R15E, G&SRM, Santa Cruz County, Arizona. The claim is 1480' long x 534' wide.

Monuments are 1-1/2" x 1-1/2" x 5' wood posts projecting at least four feet above the ground. Location monuments are generally set 20' inside the North or South endline along the center of each claim unless otherwise depicted.

RECEIVED
 JUN 31 11:54
 PHOENIX, ARIZONA
 ARIZONA STATE OFFICE
 2016 JAN 31 11:54
 AMO 441523

When recorded return to:
Rio Tinto
Attn: Kennecott Exploration Company – Land Dept.
4700 Daybreak Parkway
South Jordan, UT 84009

ARIZONA NOTICE OF LOCATION
(LODE CLAIM)

NOTICE IS HEREBY GIVEN THAT KENNECOTT EXPLORATION COMPANY, whose mailing address is 4700 Daybreak Parkway, South Jordan, Utah 84009 by its undersigned representative, makes this location of the MF278 Lode Mining Claim, in Santa Cruz County, Arizona.

The general course of the claim is from the North to South, and said claim is within the:

<u>Quarter</u>	<u>Section</u>	<u>Township</u>	<u>Range</u>
SW	5	21S	15E

G&SRM, Santa Cruz County, Arizona.


This claim is 1480 feet in length and 534 feet in width. This Notice of Location is posted on the centerline of the claim. The claim runs from the location monument on which this Notice is posted 20 feet in a south direction to the South end line and 1460 feet in a north direction to the North end line. The claim boundaries are marked by six monuments, one at each corner and one at the center of each endline. The location monument on which this Notice is posted is situated within Section 5, Township 21S, Range 15E, G&SRM, Santa Cruz County, Arizona and is approximately 25758 feet West and 26997 feet North from the NE corner of Section 1, Township 22 South, Range 15 East, G&SRM, Santa Cruz County, Arizona.

The undersigned claims the ground as depicted on the map that is attached to a copy of this Notice of Location filed in the office of the County Recorder, Santa Cruz County, Arizona.

The claim has been monumented in accordance with State and Federal law. Corner, end centers and location monuments are posts, 1-1/2" x 1-1/2" x 5' projecting at least 4' above the ground.

Located, dated and posted on the ground the 7 day of December, 2016.

KENNECOTT EXPLORATION COMPANY



By: Donna J. Fischer, for and in behalf of Kennecott Exploration Company

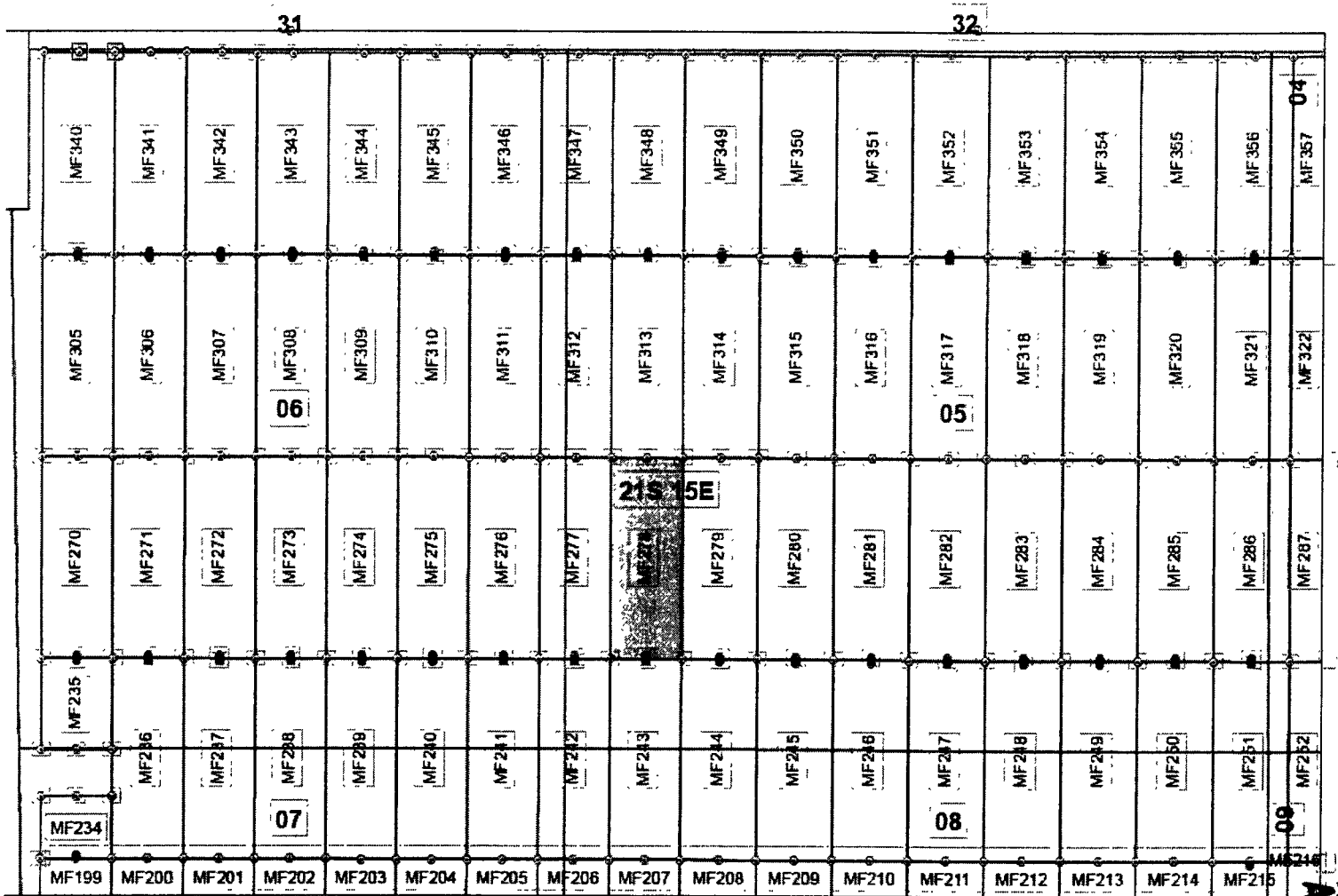
PHOENIX, ARIZONA

2017 JAN 31 P 1:34

RECEIVED
BLM AZ STATE OFFICE

AM0441824

Lode Mining Claim Map of the MF278 Lode Claim,
attached to and made a part of the Location Notice



Mansfield Lode Mining Claims
T21S, R15E, G&SRM
Santa Cruz County, Arizona
Located December 5, 2016 - January 5, 2017

Mansfield Claim Block, Arizona Map 6A

Claims Filed By:
Kennecott Exploration
Company
4700 Daybreak Parkway
South Jordan, UT 84009

Map Scale: 1" = 1,000'



The Claim is located in: Section 5, Township 21S, Range 15E, G&SRM, Santa Cruz County, Arizona.

TIE: The Location Monument of this claim is approximately 25758 feet West and 26997 feet North from the NE corner of Section 1, T22S, R15E, G&SRM, Santa Cruz County, Arizona. The claim is 1480' long x 534' wide.

Monuments are 1-1/2" x 1-1/2" x 5' wood posts projecting at least four feet above the ground. Location monuments are generally set 20' inside the North or South endline along the center of each claim unless otherwise depicted.

RECEIVED
 CLM AZ STATE OFFICE
 JAN 31 2017
 PHOENIX, ARIZONA
 AM0441524

When recorded return to:
Rio Tinto
Attn: Kennecott Exploration Company – Land Dept.
4700 Daybreak Parkway
South Jordan, UT 84009

ARIZONA NOTICE OF LOCATION
(LODE CLAIM)

NOTICE IS HEREBY GIVEN THAT KENNECOTT EXPLORATION COMPANY, whose mailing address is 4700 Daybreak Parkway, South Jordan, Utah 84009 by its undersigned representative, makes this location of the MF279 Lode Mining Claim, in Santa Cruz County, Arizona.

The general course of the claim is from the North to South, and said claim is within the:

<u>Quarter</u>	<u>Section</u>	<u>Township</u>	<u>Range</u>
SW	5	21S	15E

G&SRM, Santa Cruz County, Arizona.


This claim is 1480 feet in length and 572 feet in width. This Notice of Location is posted on the centerline of the claim. The claim runs from the location monument on which this Notice is posted 20 feet in a south direction to the South end line and 1460 feet in a north direction to the North end line. The claim boundaries are marked by six monuments, one at each corner and one at the center of each endline. The location monument on which this Notice is posted is situated within Section 5, Township 21S, Range 15E, G&SRM, Santa Cruz County, Arizona and is approximately 25205 feet West and 26997 feet North from the NE corner of Section 1, Township 22 South, Range 15 East, G&SRM, Santa Cruz County, Arizona.

The undersigned claims the ground as depicted on the map that is attached to a copy of this Notice of Location filed in the office of the County Recorder, Santa Cruz County, Arizona.

The claim has been monumented in accordance with State and Federal law. Corner, end centers and location monuments are posts, 1-1/2" x 1-1/2" x 5' projecting at least 4' above the ground.

Located, dated and posted on the ground the 7 day of December, 2016.

KENNECOTT EXPLORATION COMPANY

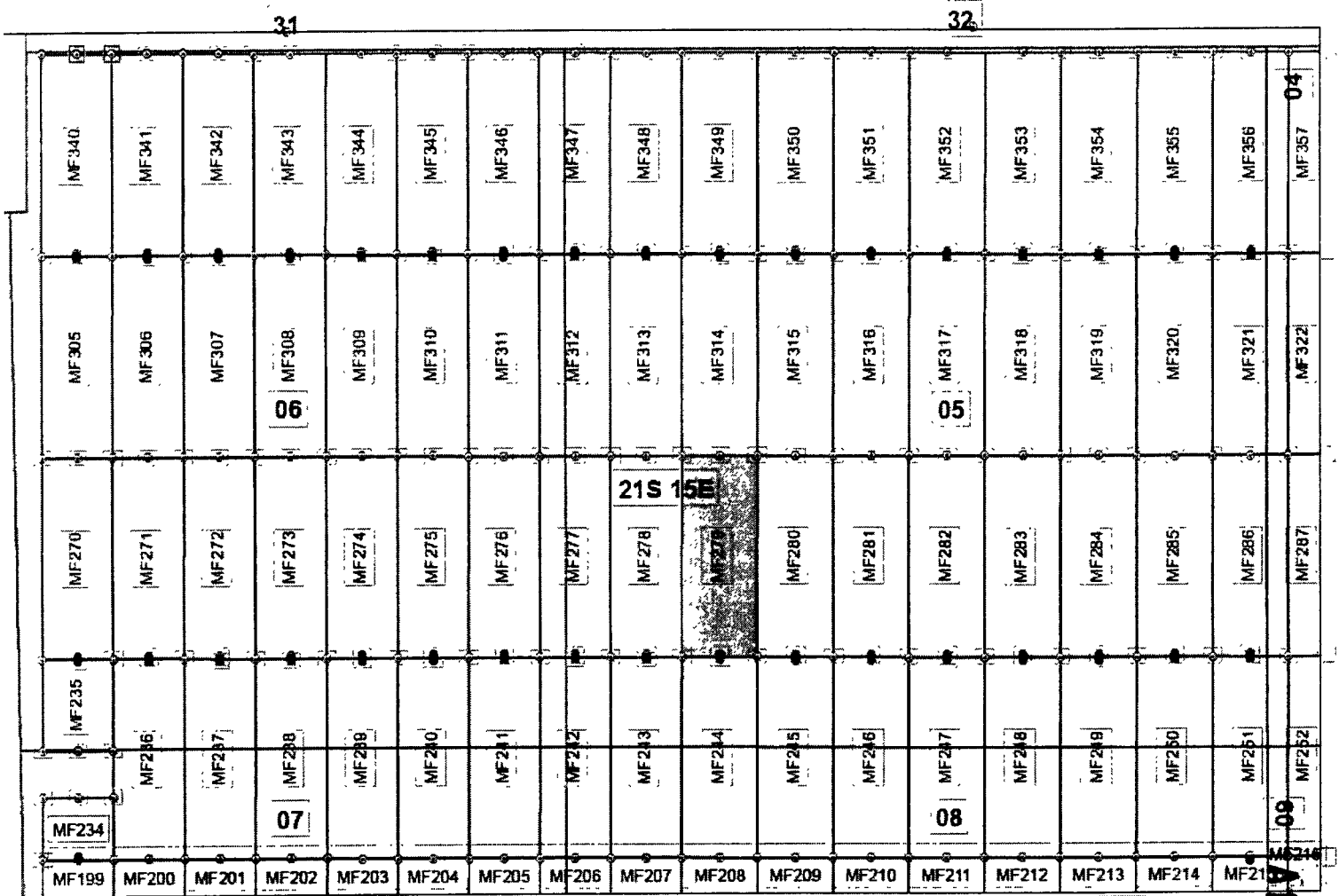


By: Donna J. Fischer, for and in behalf of Kennecott Exploration Company

RECEIVED
ELM AZ STATE OFFICE
2017 JAN 31 P 1:34
PHOENIX, ARIZONA

AMC 441828

Lode Mining Claim Map of the MF279 Lode Claim,
attached to and made a part of the Location Notice



Mansfield Lode Mining Claims
T21S, R15E, G&SRM
Santa Cruz County, Arizona
Located December 5, 2016 - January 5, 2017

Mansfield Claim Block, Arizona Map 6A

Claims Filed By-
Kennecott Exploration
Company
4700 Daybreak Parkway
South Jordan, UT 84008

Map Scale: 1" = 1,000'



RECEIVED
 CLM AZ STATE OFFICE
 PHOENIX, ARIZONA
 JAN 31 P 1:34
 2017
 41528

The Claim is located in: Section 5, Township 21S, Range 15E, G&SRM, Santa Cruz County, Arizona

TIE: The Location Monument of this claim is approximately 25205 feet West and 26997 feet North from the NE corner of Section 1, T22S, R15E, G&SRM, Santa Cruz County, Arizona. The claim is 1480' long x 572' wide.

Monuments are 1-1/2" x 1-1/2" x 5' wood posts projecting at least four feet above the ground. Location monuments are generally set 20' inside the North or South endline along the center of each claim unless otherwise depicted.

When recorded return to:
Rio Tinto
Attn: Kennecott Exploration Company – Land Dept.
4700 Daybreak Parkway
South Jordan, UT 84009

ARIZONA NOTICE OF LOCATION
(LODE CLAIM)

NOTICE IS HEREBY GIVEN THAT KENNECOTT EXPLORATION COMPANY, whose mailing address is 4700 Daybreak Parkway, South Jordan, Utah 84009 by its undersigned representative, makes this location of the MF280 Lode Mining Claim, in Santa Cruz County, Arizona.

The general course of the claim is from the North to South, and said claim is within the:

<u>Quarter</u>	<u>Section</u>	<u>Township</u>	<u>Range</u>
SW	5	21S	15E

G&SRM, Santa Cruz County, Arizona.

This claim is 1480 feet in length and 572 feet in width. This Notice of Location is posted on the centerline of the claim. The claim runs from the location monument on which this Notice is posted 20 feet in a south direction to the South end line and 1460 feet in a north direction to the North end line. The claim boundaries are marked by six monuments, one at each corner and one at the center of each endline. The location monument on which this Notice is posted is situated within Section 5, Township 21S, Range 15E, G&SRM, Santa Cruz County, Arizona and is approximately 24634 feet West and 26997 feet North from the NE corner of Section 1, Township 22 South, Range 15 East, G&SRM, Santa Cruz County, Arizona.

The undersigned claims the ground as depicted on the map that is attached to a copy of this Notice of Location filed in the office of the County Recorder, Santa Cruz County, Arizona.

The claim has been monumented in accordance with State and Federal law. Corner, end centers and location monuments are posts, 1-1/2" x 1-1/2" x 5' projecting at least 4' above the ground.

Located, dated and posted on the ground the 7 day of December, 2016.

KENNECOTT EXPLORATION COMPANY



By: Donna J. Fischer, for and in behalf of Kennecott Exploration Company

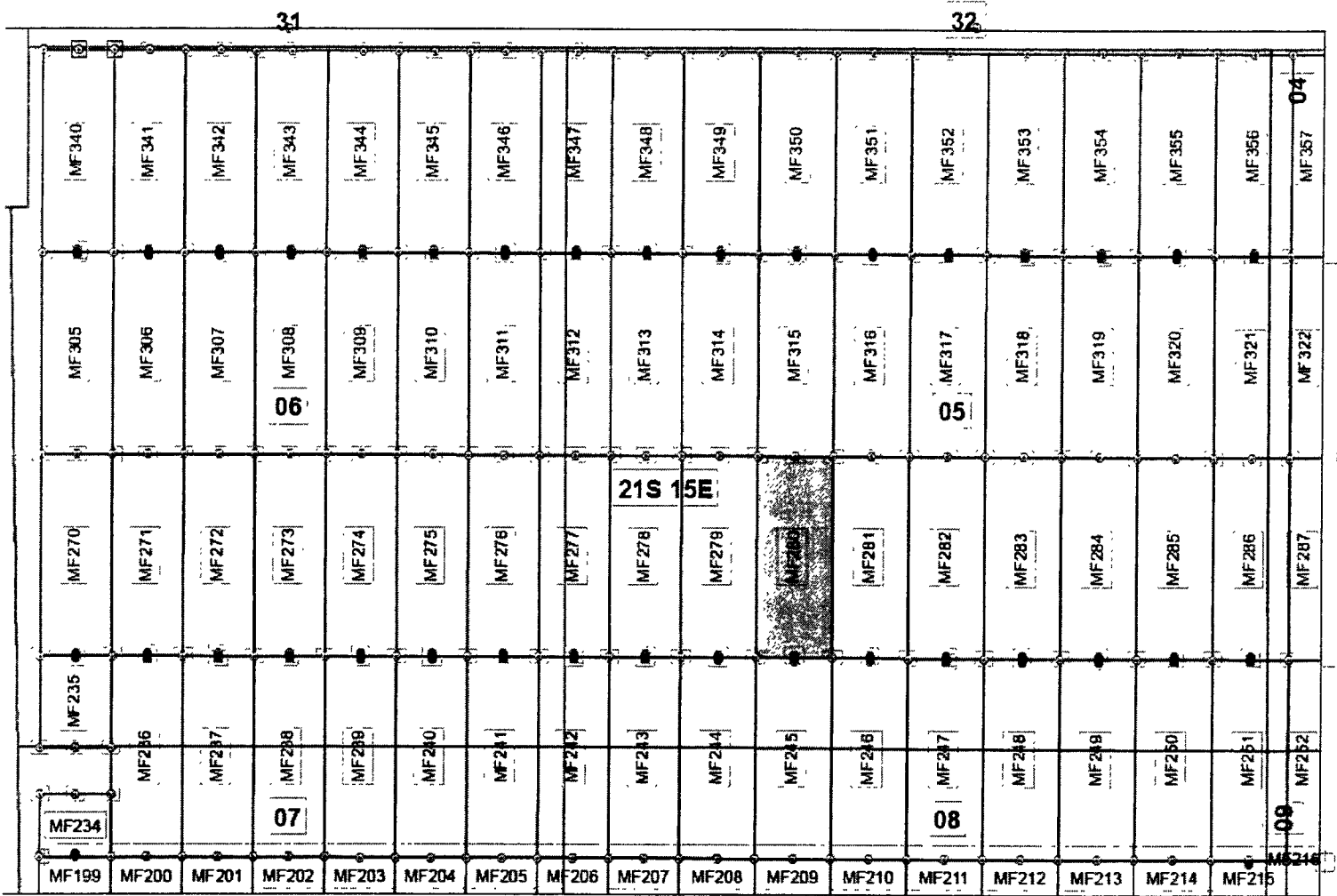
PHOENIX, ARIZONA

2017 JAN 31 P 1:34

RECEIVED
PLM AZ STATE OFFICE

AMC 41526

Lode Mining Claim Map of the MF280 Lode Claim,
attached to and made a part of the Location Notice



Mansfield Lode Mining Claims
T21S, R15E, G&SRM
Santa Cruz County, Arizona
Located December 5, 2016 - January 5, 2017

Mansfield Claim Block, Arizona Map 6A

Claims Filed By:
Kennecott Exploration
Company
4700 Daybreak Parkway
South Jordan, UT 84099

Map Scale: 1" = 1,000'



The Claim is located in: Section 5, Township 21S, Range 15E, G&SRM, Santa Cruz County, Arizona.

TIE: The Location Monument of this claim is approximately 24634 feet West and 26997 feet North from the NE corner of Section 1, T22S, R15E, G&SRM, Santa Cruz County, Arizona. The claim is 1480' long x 572' wide.

Monuments are 1-1/2" x 1-1/2" x 5' wood posts projecting at least four feet above the ground. Location monuments are generally set 20' inside the North or South endline along the center of each claim unless otherwise depicted.

AMO 41826
 RECEIVED
 PLM AZ STATE OFFICE
 2017 JAN 31 PM 3:34
 HOENIX, ARIZONA

When recorded return to:
Rio Tinto
Attn: Kennecott Exploration Company – Land Dept.
4700 Daybreak Parkway
South Jordan, UT 84009

ARIZONA NOTICE OF LOCATION
(LODE CLAIM)

NOTICE IS HEREBY GIVEN THAT KENNECOTT EXPLORATION COMPANY, whose mailing address is 4700 Daybreak Parkway, South Jordan, Utah 84009 by its undersigned representative, makes this location of the MF281 Lode Mining Claim, in Santa Cruz County, Arizona.

The general course of the claim is from the North to South, and said claim is within the:

<u>Quarter</u>	<u>Section</u>	<u>Township</u>	<u>Range</u>
SW	5	21S	15E

G&SRM, Santa Cruz County, Arizona.


This claim is 1480 feet in length and 572 feet in width. This Notice of Location is posted on the centerline of the claim. The claim runs from the location monument on which this Notice is posted 20 feet in a south direction to the South end line and 1460 feet in a north direction to the North end line. The claim boundaries are marked by six monuments, one at each corner and one at the center of each endline. The location monument on which this Notice is posted is situated within Section 5, Township 21S, Range 15E, G&SRM, Santa Cruz County, Arizona and is approximately 24062 feet West and 26997 feet North from the NE corner of Section 1, Township 22 South, Range 15 East, G&SRM, Santa Cruz County, Arizona.

The undersigned claims the ground as depicted on the map that is attached to a copy of this Notice of Location filed in the office of the County Recorder, Santa Cruz County, Arizona.

The claim has been monumented in accordance with State and Federal law. Corner, end centers and location monuments are posts, 1-1/2" x 1-1/2" x 5' projecting at least 4' above the ground.

Located, dated and posted on the ground the 5 day of December, 2016.

KENNECOTT EXPLORATION COMPANY

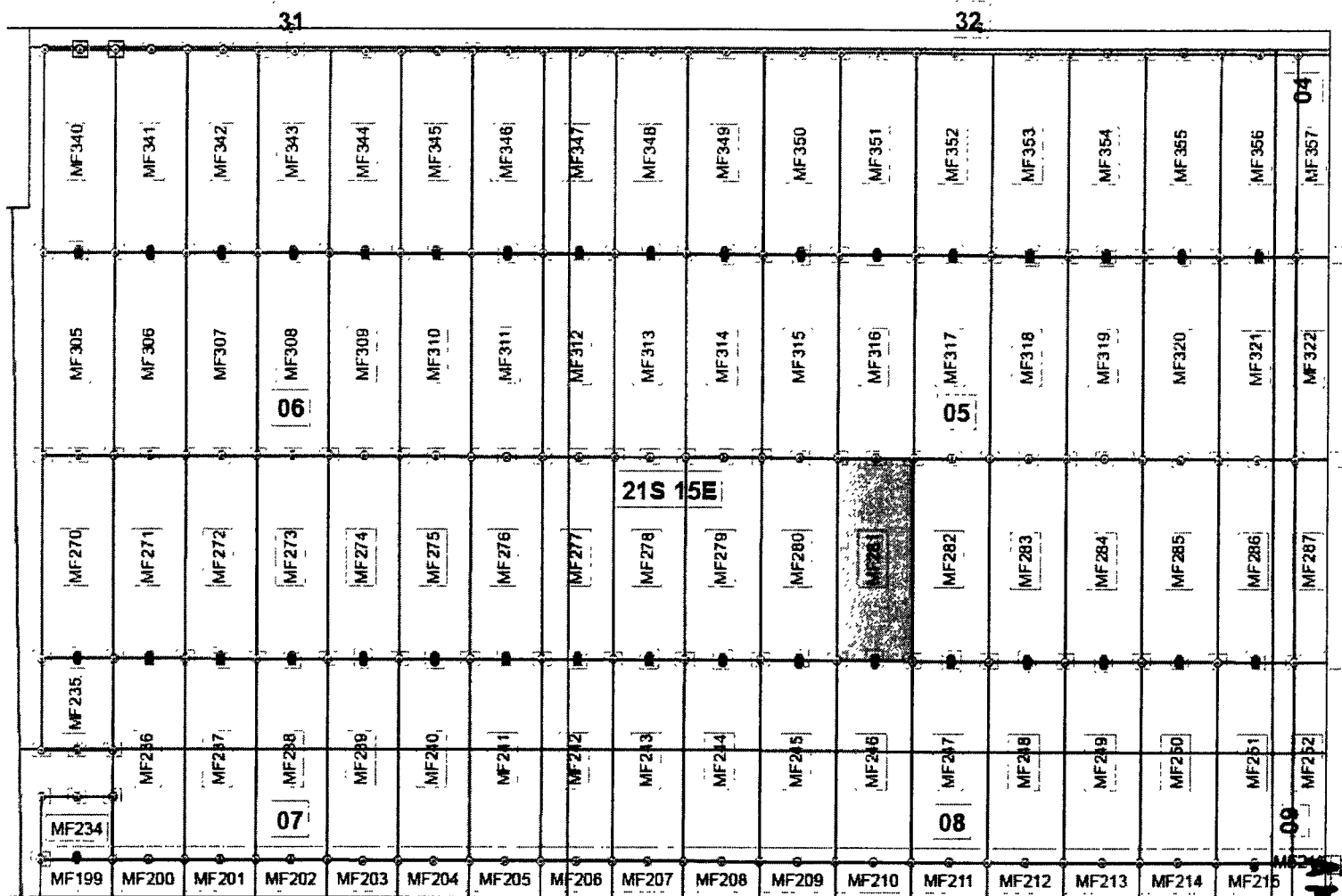


By: Donna J. Fischer, for and in behalf of Kennecott Exploration Company

RECEIVED
BLM AZ STATE OFFICE
2017 JAN 31 P 1:35
PHOENIX, ARIZONA

AMC4418271

Lode Mining Claim Map of the MF281 Lode Claim,
attached to and made a part of the Location Notice



Mansfield Lode Mining Claims
T21S, R15E, G&SRM
Santa Cruz County, Arizona
Located December 5, 2016 - January 5, 2017

Mansfield Claim Block, Arizona Map 6A

Claims Filed By-
Kennecott Exploration
Company
4700 Daybreak Parkway
South Jordan, UT 84009

Map Scale: 1" = 1,000'



RECEIVED
 PLM AZ STATE OFFICE
 PHOENIX, ARIZONA
 2017 JAN 31 P 1:35
 1504418271

The Claim is located in: Section 5, Township 21S, Range 15E, G&SRM, Santa Cruz County, Arizona.

TIE: The Location Monument of this claim is approximately 24062 feet West and 26997 feet North from the NE corner of Section 1, T22S, R15E, G&SRM, Santa Cruz County, Arizona. The claim is 1480' long x 572' wide.

Monuments are 1-1/2" x 1-1/2" x 5' wood posts projecting at least four feet above the ground. Location monuments are generally set 20' inside the North or South endline along the center of each claim unless otherwise depicted.

When recorded return to:
Rio Tinto
Attn: Kennecott Exploration Company – Land Dept.
4700 Daybreak Parkway
South Jordan, UT 84009

ARIZONA NOTICE OF LOCATION
(LODE CLAIM)

NOTICE IS HEREBY GIVEN THAT KENNECOTT EXPLORATION COMPANY, whose mailing address is 4700 Daybreak Parkway, South Jordan, Utah 84009 by its undersigned representative, makes this location of the MF282 Lode Mining Claim, in Santa Cruz County, Arizona.

The general course of the claim is from the North to South, and said claim is within the:

<u>Quarter</u>	<u>Section</u>	<u>Township</u>	<u>Range</u>
SE	5	21S	15E
SW	5	21S	15E

G&SRM, Santa Cruz County, Arizona.


This claim is 1480 feet in length and 572 feet in width. This Notice of Location is posted on the centerline of the claim. The claim runs from the location monument on which this Notice is posted 20 feet in a south direction to the South end line and 1460 feet in a north direction to the North end line. The claim boundaries are marked by six monuments, one at each corner and one at the center of each endline. The location monument on which this Notice is posted is situated within Section 5, Township 21S, Range 15E, G&SRM, Santa Cruz County, Arizona and is approximately 23490 feet West and 26997 feet North from the NE corner of Section 1, Township 22 South, Range 15 East, G&SRM, Santa Cruz County, Arizona.

The undersigned claims the ground as depicted on the map that is attached to a copy of this Notice of Location filed in the office of the County Recorder, Santa Cruz County, Arizona.

The claim has been monumented in accordance with State and Federal law. Corner, end centers and location monuments are posts, 1-1/2" x 1-1/2" x 5' projecting at least 4' above the ground.

Located, dated and posted on the ground the 5 day of December, 2016.

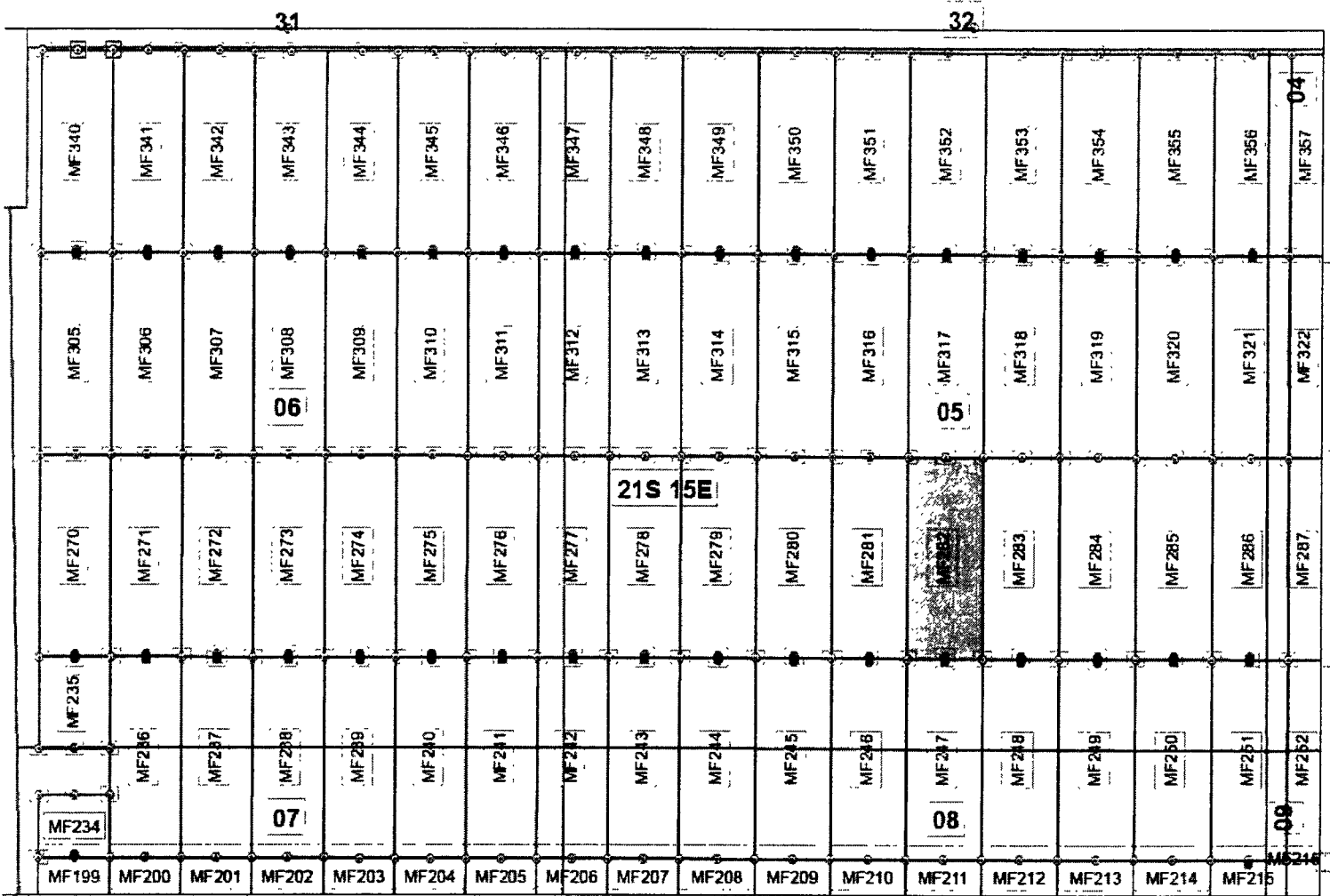
KENNECOTT EXPLORATION COMPANY


By: Donna J. Fischer, for and in behalf of Kennecott Exploration Company

RECEIVED
PLM AZ STATE OFFICE
2017 JAN 31 P 1:35
PHOENIX, ARIZONA

AMC 441520

Lode Mining Claim Map of the MF282 Lode Claim,
attached to and made a part of the Location Notice



Mansfield Lode Mining Claims
T21S, R15E, G&SRM
Santa Cruz County, Arizona
Located December 5, 2016 - January 5, 2017

Mansfield Claim Block, Arizona Map 6A

Claims Filed By-
Kennecott Exploration
Company
4700 Daybreak Park
South Jordan, UT 84009

Map Scale: 1" = 1,000'



RECEIVED
 PLM AZ STATE OFFICE
 JAN 31 1:55
 PHOENIX, ARIZONA
 AMO 441528

The Claim is located in: Section 5, Township 21S, Range 15E, G&SRM, Santa Cruz County, Arizona.

TIE: The Location Monument of this claim is approximately 23490 feet West and 26997 feet North from the NE corner of Section 1, T22S, R15E, G&SRM, Santa Cruz County, Arizona. The claim is 1480' long x 572' wide.

Monuments are 1-1/2" x 1-1/2" x 5' wood posts projecting at least four feet above the ground. Location monuments are generally set 20' inside the North or South endline along the center of each claim unless otherwise depicted.

When recorded return to:
Rio Tinto
Attn: Kennecott Exploration Company – Land Dept.
4700 Daybreak Parkway
South Jordan, UT 84009

ARIZONA NOTICE OF LOCATION
(LODE CLAIM)

NOTICE IS HEREBY GIVEN THAT KENNECOTT EXPLORATION COMPANY, whose mailing address is 4700 Daybreak Parkway, South Jordan, Utah 84009 by its undersigned representative, makes this location of the MF283 Lode Mining Claim, in Santa Cruz County, Arizona.

The general course of the claim is from the North to South, and said claim is within the:

<u>Quarter</u>	<u>Section</u>	<u>Township</u>	<u>Range</u>
SE	5	21S	15E

G&SRM, Santa Cruz County, Arizona.


This claim is 1480 feet in length and 572 feet in width. This Notice of Location is posted on the centerline of the claim. The claim runs from the location monument on which this Notice is posted 20 feet in a south direction to the South end line and 1460 feet in a north direction to the North end line. The claim boundaries are marked by six monuments, one at each corner and one at the center of each endline. The location monument on which this Notice is posted is situated within Section 5, Township 21S, Range 15E, G&SRM, Santa Cruz County, Arizona and is approximately 22919 feet West and 26997 feet North from the NE corner of Section 1, Township 22 South, Range 15 East, G&SRM, Santa Cruz County, Arizona.

The undersigned claims the ground as depicted on the map that is attached to a copy of this Notice of Location filed in the office of the County Recorder, Santa Cruz County, Arizona.

The claim has been monumented in accordance with State and Federal law. Corner, end centers and location monuments are posts, 1-1/2" x 1-1/2" x 5' projecting at least 4' above the ground.

Located, dated and posted on the ground the 5 day of December, 2016.

KENNECOTT EXPLORATION COMPANY



By: Donna J. Fischer, for and in behalf of Kennecott Exploration Company

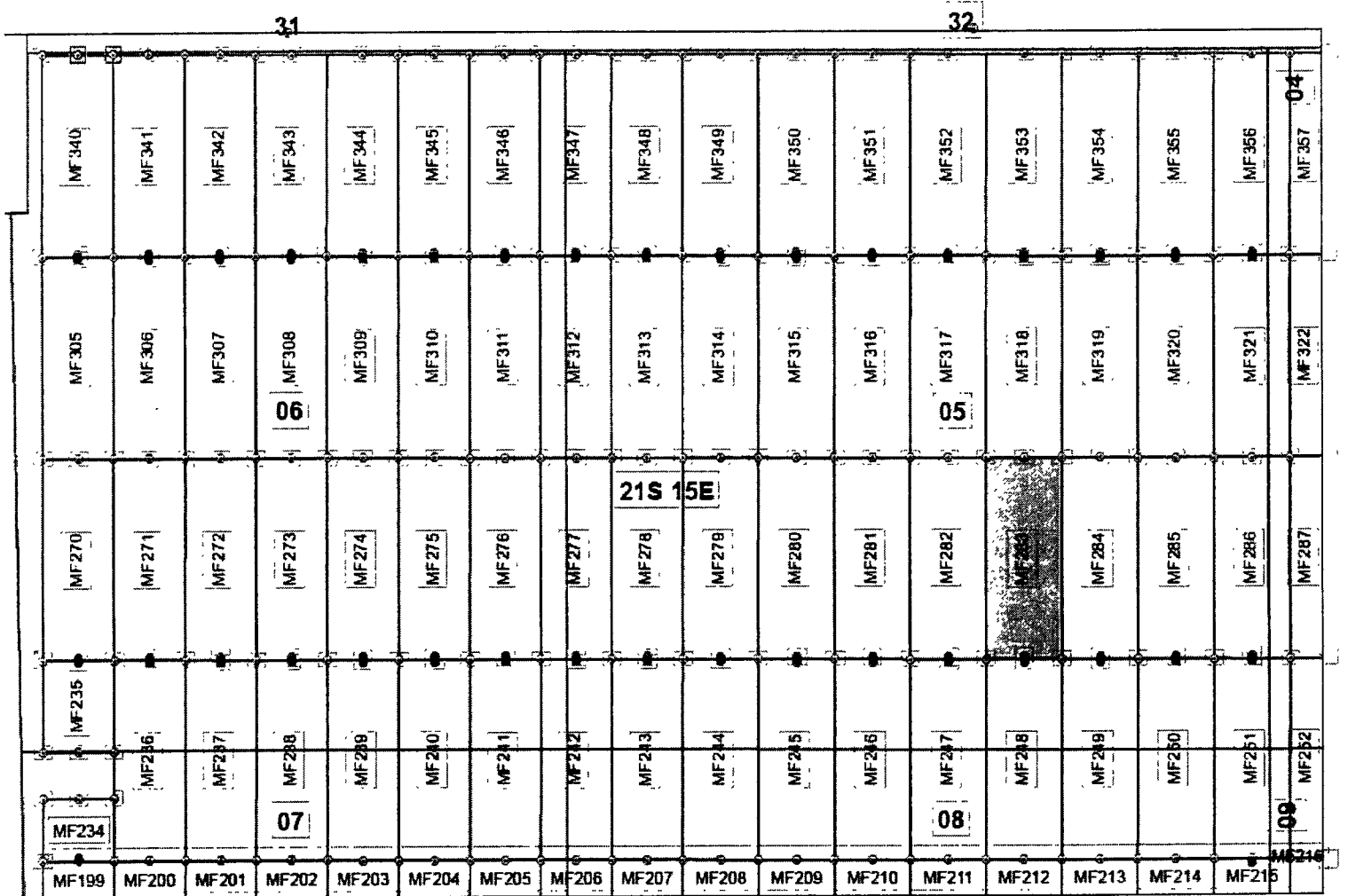
PHOENIX, ARIZONA

2017 JAN 31 P 1:35

RECEIVED
CLM AZ STATE OFFICE

AM0441529

Lode Mining Claim Map of the MF283 Lode Claim,
attached to and made a part of the Location Notice



Mansfield Lode Mining Claims
T21S, R15E, G&SRM
Santa Cruz County, Arizona
Located December 5, 2016 - January 5, 2017

Mansfield Claim Block, Arizona Map 6A

Claims Filed By:
Kennecott Exploration
Company
4700 Daybreak Parkway
South Jordan, UT 84009

Map Scale: 1" = 1,000'



The Claim is located in: Section 5, Township 21S, Range 15E, G&SRM, Santa Cruz County, Arizona.

TIE: The Location Monument of this claim is approximately 22919 feet West and 26997 feet North from the NE corner of Section 1, T22S, R15E, G&SRM, Santa Cruz County, Arizona. The claim is 1480' long x 572' wide.

Monuments are 1-1/2" x 1-1/2" x 5' wood posts projecting at least four feet above the ground. Location monuments are generally set 20' inside the North or South endline along the center of each claim unless otherwise depicted.

RECEIVED
 BLM ARIZONA STATE OFFICE
 PHOENIX, ARIZONA
 JAN 31 11:34 AM '17
 AMO 441829

When recorded return to:
Rio Tinto
Attn: Kennecott Exploration Company – Land Dept.
4700 Daybreak Parkway
South Jordan, UT 84009

ARIZONA NOTICE OF LOCATION
(LODE CLAIM)

NOTICE IS HEREBY GIVEN THAT KENNECOTT EXPLORATION COMPANY, whose mailing address is 4700 Daybreak Parkway, South Jordan, Utah 84009 by its undersigned representative, makes this location of the MF284 Lode Mining Claim, in Santa Cruz County, Arizona.

The general course of the claim is from the North to South, and said claim is within the:

<u>Quarter</u>	<u>Section</u>	<u>Township</u>	<u>Range</u>
SE	5	21S	15E

G&SRM, Santa Cruz County, Arizona.


This claim is 1480 feet in length and 572 feet in width. This Notice of Location is posted on the centerline of the claim. The claim runs from the location monument on which this Notice is posted 20 feet in a south direction to the South end line and 1460 feet in a north direction to the North end line. The claim boundaries are marked by six monuments, one at each corner and one at the center of each endline. The location monument on which this Notice is posted is situated within Section 5, Township 21S, Range 15E, G&SRM, Santa Cruz County, Arizona and is approximately 22347 feet West and 26997 feet North from the NE corner of Section 1, Township 22 South, Range 15 East, G&SRM, Santa Cruz County, Arizona.

The undersigned claims the ground as depicted on the map that is attached to a copy of this Notice of Location filed in the office of the County Recorder, Santa Cruz County, Arizona.

The claim has been monumented in accordance with State and Federal law. Corner, end centers and location monuments are posts, 1-1/2" x 1-1/2" x 5' projecting at least 4' above the ground.

Located, dated and posted on the ground the 5 day of December, 2016.

KENNECOTT EXPLORATION COMPANY



By: Donna J. Fischer, for and in behalf of Kennecott Exploration Company

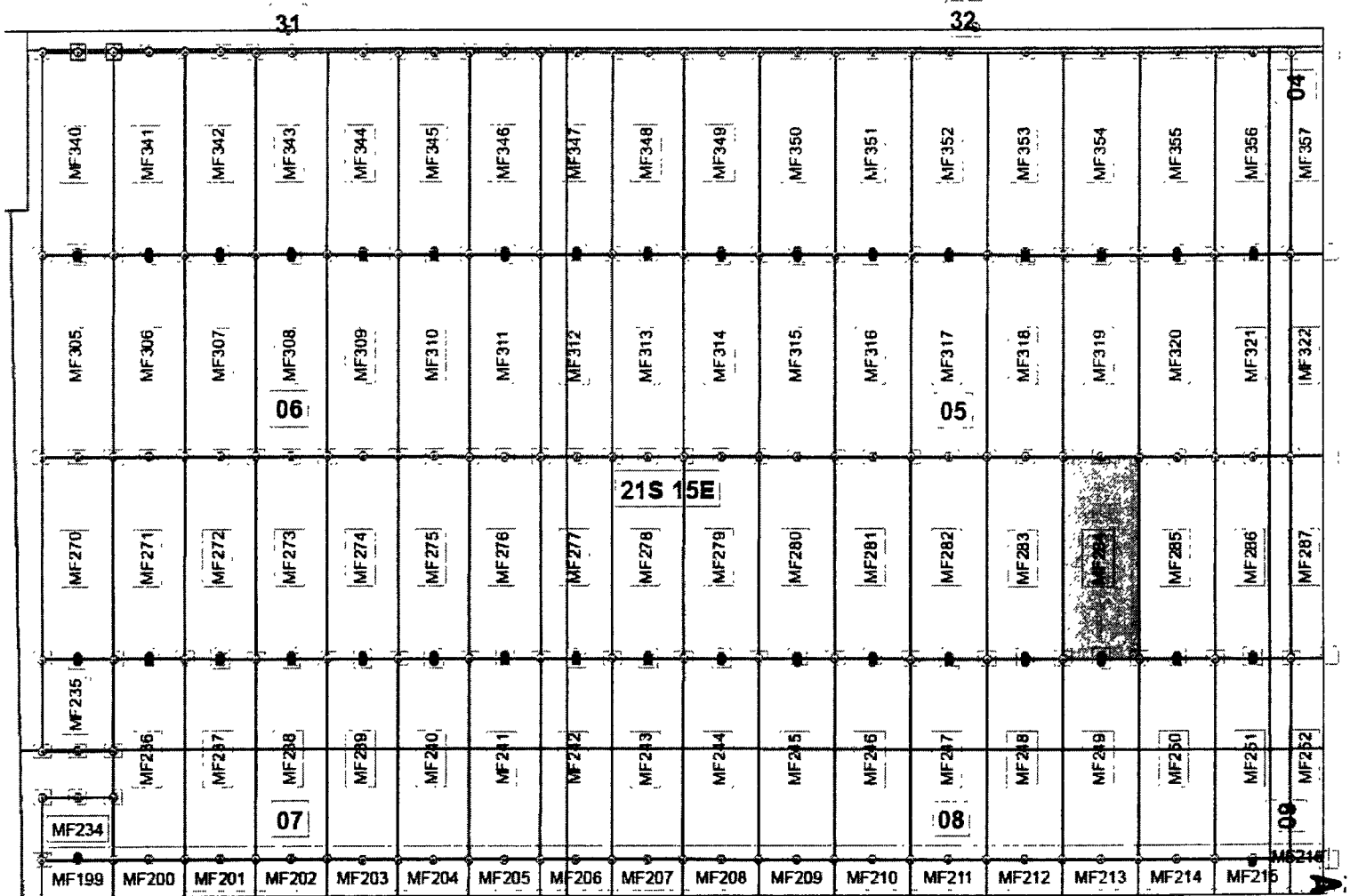
PHOENIX, ARIZONA

2017 JAN 31 P 1:35

RECEIVED
BLM AZ STATE OFFICE

AMC441530

Lode Mining Claim Map of the MF284 Lode Claim,
attached to and made a part of the Location Notice



Mansfield Lode Mining Claims
T21S, R15E, G&SRM
Santa Cruz County, Arizona
Located December 5, 2016 - January 5, 2017

Mansfield Claim Block, Arizona Map 6A

Claims Filed By:
Kennecott Exploration
Company
4700 Daybreak Parkway
South Jordan, UT 84099

Map Scale: 1" = 1,000'



The Claim is located in: Section 5, Township 21S, Range 15E, G&SRM, Santa Cruz County, Arizona.

TIE: The Location Monument of this claim is approximately 22347 feet West and 26997 feet North from the NE corner of Section 1, T22S, R15E, G&SRM, Santa Cruz County, Arizona. The claim is 1480' long x 572' wide.

Monuments are 1-1/2" x 1-1/2" x 5' wood posts projecting at least four feet above the ground. Location monuments are generally set 20' inside the North or South endline along the center of each claim unless otherwise depicted.

RECEIVED
 PHOENIX, ARIZONA
 JAN 31 2017
 PLM AZ STATE OFFICE
 AMO 441830

When recorded return to:
Rio Tinto
Attn: Kennecott Exploration Company – Land Dept.
4700 Daybreak Parkway
South Jordan, UT 84009

ARIZONA NOTICE OF LOCATION
(LODE CLAIM)

NOTICE IS HEREBY GIVEN THAT KENNECOTT EXPLORATION COMPANY, whose mailing address is 4700 Daybreak Parkway, South Jordan, Utah 84009 by its undersigned representative, makes this location of the MF285 Lode Mining Claim, in Santa Cruz County, Arizona.

The general course of the claim is from the North to South, and said claim is within the:

<u>Quarter</u>	<u>Section</u>	<u>Township</u>	<u>Range</u>
SE	5	21S	15E

G&SRM, Santa Cruz County, Arizona.


This claim is 1480 feet in length and 572 feet in width. This Notice of Location is posted on the centerline of the claim. The claim runs from the location monument on which this Notice is posted 20 feet in a south direction to the South end line and 1460 feet in a north direction to the North end line. The claim boundaries are marked by six monuments, one at each corner and one at the center of each endline. The location monument on which this Notice is posted is situated within Section 5, Township 21S, Range 15E, G&SRM, Santa Cruz County, Arizona and is approximately 21775 feet West and 26997 feet North from the NE corner of Section 1, Township 22 South, Range 15 East, G&SRM, Santa Cruz County, Arizona.

The undersigned claims the ground as depicted on the map that is attached to a copy of this Notice of Location filed in the office of the County Recorder, Santa Cruz County, Arizona.

The claim has been monumented in accordance with State and Federal law. Corner, end centers and location monuments are posts, 1-1/2" x 1-1/2" x 5' projecting at least 4' above the ground.

Located, dated and posted on the ground the 5 day of December, 2016.

KENNECOTT EXPLORATION COMPANY

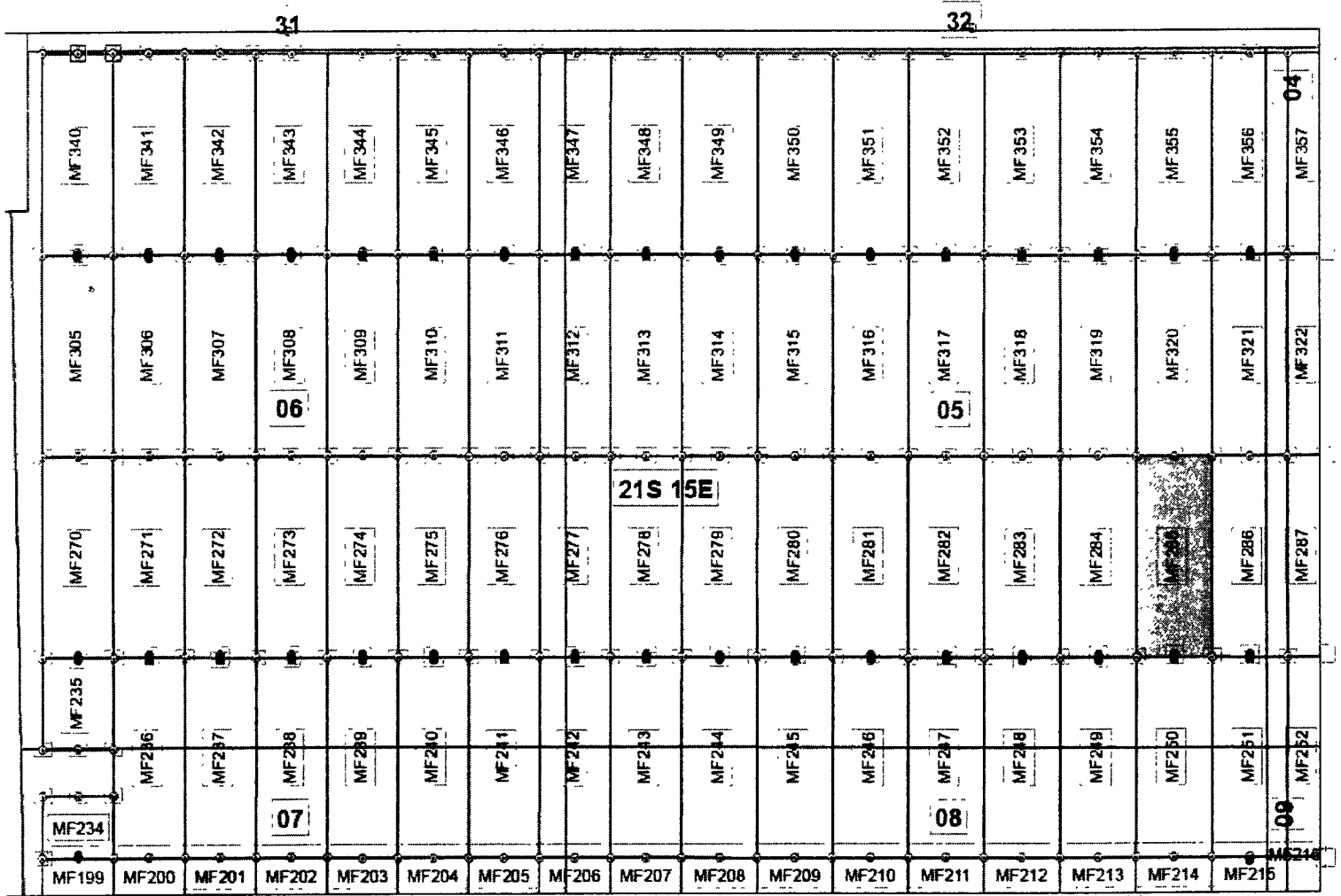


By: Donna J. Fischer, for and in behalf of Kennecott Exploration Company

RECEIVED
BLM AZ STATE OFFICE
2017 JAN 31 P 1:35
PHOENIX, ARIZONA

AM0441531

Lode Mining Claim Map of the MF285 Lode Claim,
attached to and made a part of the Location Notice



Mansfield Lode Mining Claims
T21S, R15E, G&SRM
Santa Cruz County, Arizona
Located December 5, 2016 - January 5, 2017

Mansfield Claim Block, Arizona Map 6A

Claims Filed By:
Kennecott Exploration
Company
4700 Daybreak Parkway
South Jordan, UT 84009

Map Scale: 1" = 1,000'



RECEIVED
 PLM AZ STATE OFFICE
 PHOENIX, ARIZONA
 JAN 31 11:35 AM
 ANCH 1531

The Claim is located in: Section 5, Township 21S, Range 15E, G&SRM, Santa Cruz County, Arizona.

TIE: The Location Monument of this claim is approximately 21775 feet West and 26997 feet North from the NE corner of Section 1, T22S, R15E, G&SRM, Santa Cruz County, Arizona. The claim is 1480' long x 572' wide.

Monuments are 1-1/2" x 1-1/2" x 5' wood posts projecting at least four feet above the ground. Location monuments are generally set 20' inside the North or South endline along the center of each claim unless otherwise depicted.

When recorded return to:
Rio Tinto
Attn: Kennecott Exploration Company – Land Dept.
4700 Daybreak Parkway
South Jordan, UT 84009

ARIZONA NOTICE OF LOCATION
(LODE CLAIM)

NOTICE IS HEREBY GIVEN THAT KENNECOTT EXPLORATION COMPANY, whose mailing address is 4700 Daybreak Parkway, South Jordan, Utah 84009 by its undersigned representative, makes this location of the MF286 Lode Mining Claim, in Santa Cruz County, Arizona.

The general course of the claim is from the North to South, and said claim is within the:

<u>Quarter</u>	<u>Section</u>	<u>Township</u>	<u>Range</u>
SE	5	21S	15E
SW	4	21S	15E

G&SRM, Santa Cruz County, Arizona.


This claim is 1480 feet in length and 572 feet in width. This Notice of Location is posted on the centerline of the claim. The claim runs from the location monument on which this Notice is posted 20 feet in a south direction to the South end line and 1460 feet in a north direction to the North end line. The claim boundaries are marked by six monuments, one at each corner and one at the center of each endline. The location monument on which this Notice is posted is situated within Section 5, Township 21S, Range 15E, G&SRM, Santa Cruz County, Arizona and is approximately 21204 feet West and 26997 feet North from the NE corner of Section 1, Township 22 South, Range 15 East, G&SRM, Santa Cruz County, Arizona.

The undersigned claims the ground as depicted on the map that is attached to a copy of this Notice of Location filed in the office of the County Recorder, Santa Cruz County, Arizona.

The claim has been monumented in accordance with State and Federal law. Corner, end centers and location monuments are posts, 1-1/2" x 1-1/2" x 5' projecting at least 4' above the ground.

Located, dated and posted on the ground the 19 day of December, 2016.

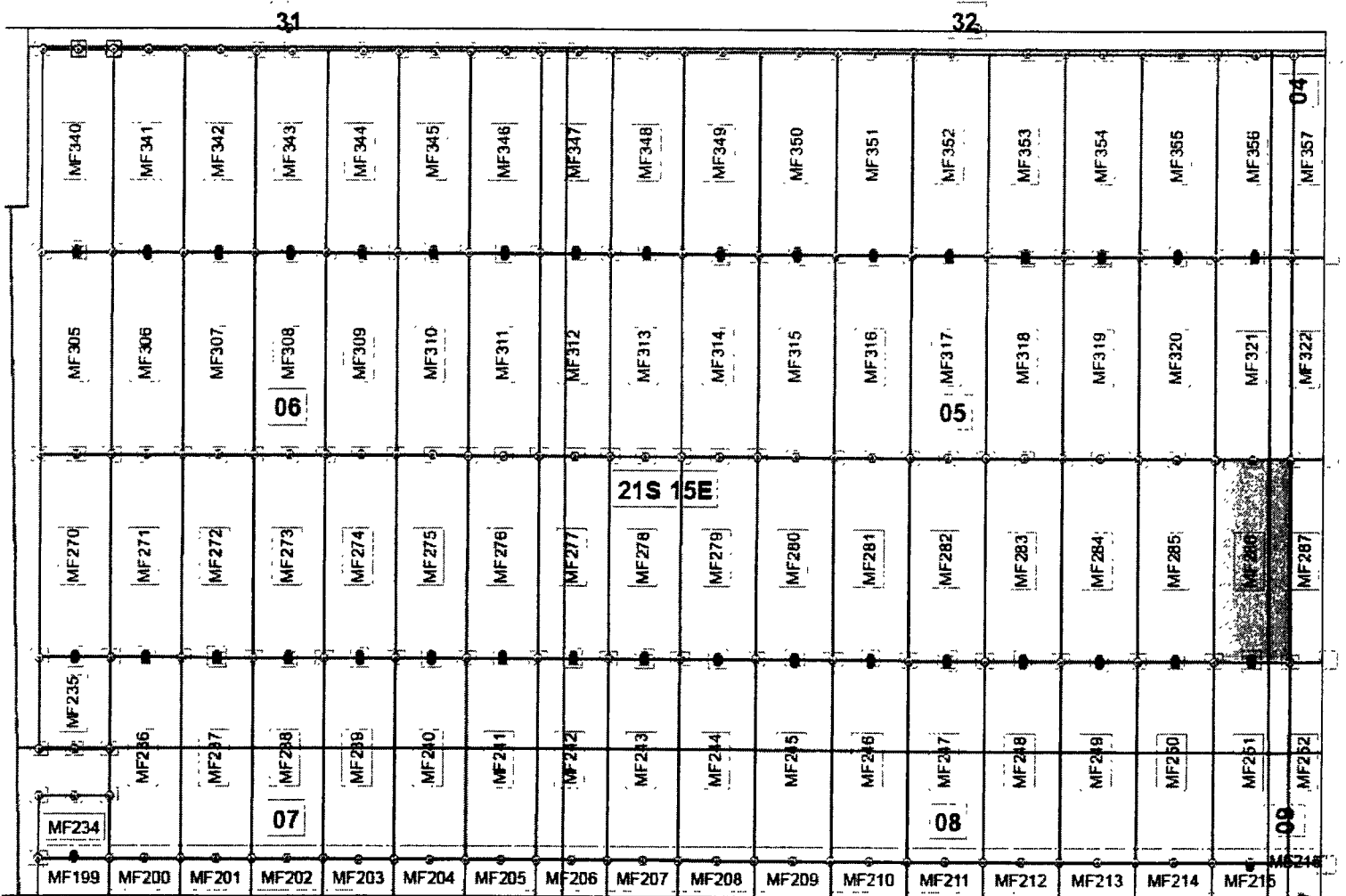
KENNECOTT EXPLORATION COMPANY


By: Donna J. Fischer for and in behalf of Kennecott Exploration Company

RECEIVED
BLM AZ STATE OFFICE
2017 JAN 31 P 1:35
PHOENIX, ARIZONA

AMG441532

Lode Mining Claim Map of the MF286 Lode Claim,
attached to and made a part of the Location Notice



Mansfield Lode Mining Claims
T21S, R15E, G&SRM
Santa Cruz County, Arizona
Located December 5, 2016 - January 5, 2017

Mansfield Claim Block, Arizona Map 6A

Claims Filed By:
Kennecott Exploration
Company
4700 Daybreak Parkway
South Jordan, UT 84099

Map Scale: 1" = 1,000'



RECEIVED
 BLM AZ STATE OFFICE
 2017 JAN 31 P 3:35
 SANTA CRUZ COUNTY, ARIZONA
 AM04418321

The Claim is located in: Section 5, Township 21S, Range 15E, G&SRM, Santa Cruz County, Arizona.

TIE: The Location Monument of this claim is approximately 21204 feet West and 26997 feet North from the NE corner of Section 1, T22S, R15E, G&SRM, Santa Cruz County, Arizona. The claim is 1480' long x 572' wide.

Monuments are 1-1/2" x 1-1/2" x 5' wood posts projecting at least four feet above the ground. Location monuments are generally set 20' inside the North or South endline along the center of each claim unless otherwise depicted.

When recorded return to:
Rio Tinto
Attn: Kennecott Exploration Company – Land Dept.
4700 Daybreak Parkway
South Jordan, UT 84009

ARIZONA NOTICE OF LOCATION
(LODE CLAIM)

NOTICE IS HEREBY GIVEN THAT KENNECOTT EXPLORATION COMPANY, whose mailing address is 4700 Daybreak Parkway, South Jordan, Utah 84009 by its undersigned representative, makes this location of the MF287 Lode Mining Claim, in Santa Cruz County, Arizona.

The general course of the claim is from the North to South, and said claim is within the:

<u>Quarter</u>	<u>Section</u>	<u>Township</u>	<u>Range</u>
SW	4	21S	15E

G&SRM, Santa Cruz County, Arizona.


This claim is 1480 feet in length and 572 feet in width. This Notice of Location is posted on the centerline of the claim. The claim runs from the location monument on which this Notice is posted 20 feet in a south direction to the South end line and 1460 feet in a north direction to the North end line. The claim boundaries are marked by six monuments, one at each corner and one at the center of each endline. The location monument on which this Notice is posted is situated within Section 4, Township 21S, Range 15E, G&SRM, Santa Cruz County, Arizona and is approximately 20632 feet West and 26997 feet North from the NE corner of Section 1, Township 22 South, Range 15 East, G&SRM, Santa Cruz County, Arizona.

The undersigned claims the ground as depicted on the map that is attached to a copy of this Notice of Location filed in the office of the County Recorder, Santa Cruz County, Arizona.

The claim has been monumented in accordance with State and Federal law. Corner, end centers and location monuments are posts, 1-1/2" x 1-1/2" x 5' projecting at least 4' above the ground.

Located, dated and posted on the ground the 19 day of December, 2016.

KENNECOTT EXPLORATION COMPANY

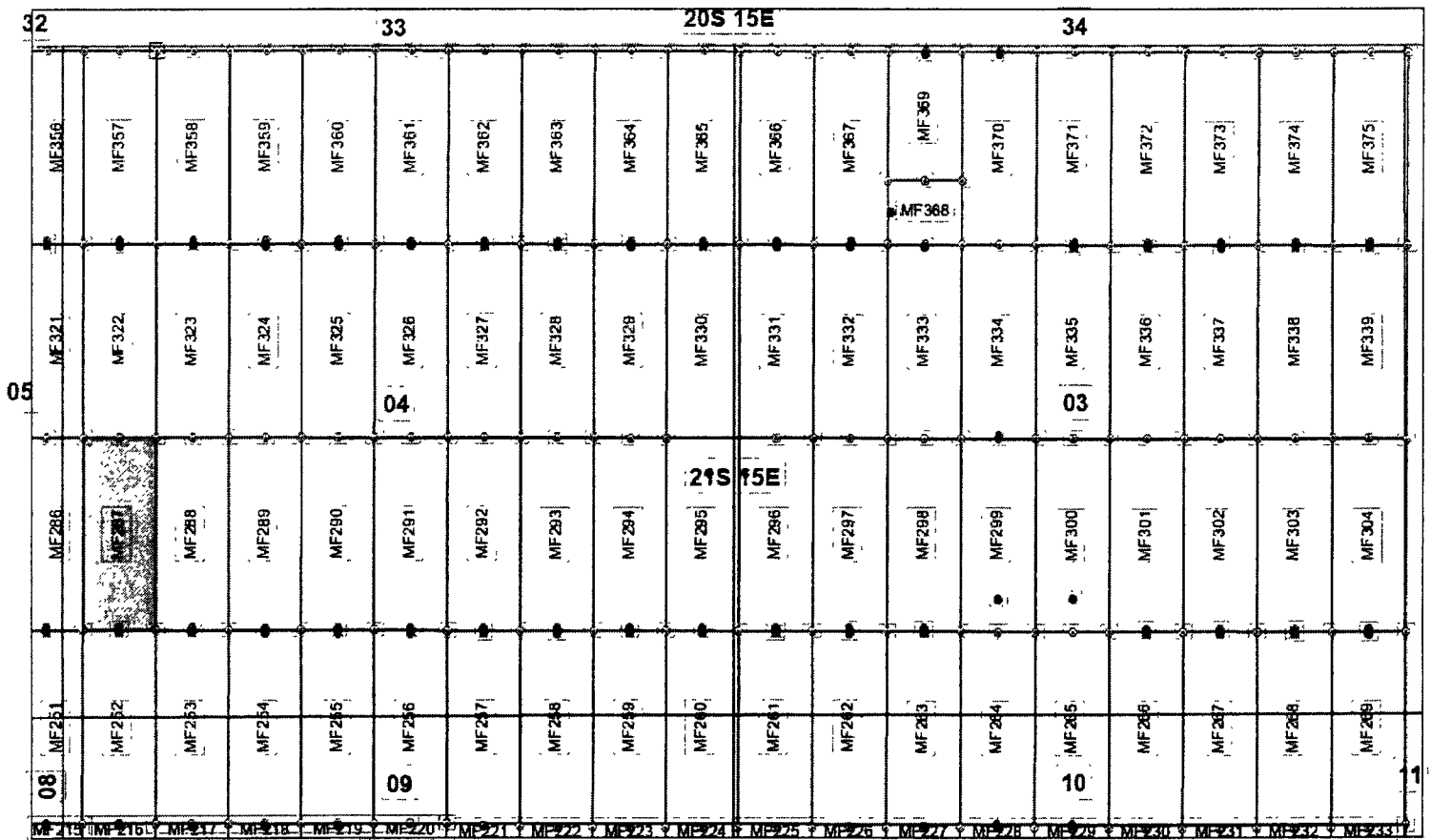


By: Donna J. Fischer, for and in behalf of Kennecott Exploration Company

RECEIVED
PLM AZ STATE OFFICE
2017 JAN 31 P 1:35
PHOENIX, ARIZONA

AMC 41833

Lode Mining Claim Map of the MF287 Lode Claim,
attached to and made a part of the Location Notice



Mansfield Lode Mining Claims
T21S, R15E, G&SRM
Santa Cruz County, Arizona
Located November 28, 2016 - January 9, 2017

Mansfield Claim Block, Arizona Map 7A

Claims Filed By-
Kennecott Exploration
Company
4700 Daybreak Parkway
South Jordan, UT 84009

Map Scale: 1" = 1,000'



The Claim is located in: Section 4, Township 21S, Range 15E, G&SRM, Santa Cruz County, Arizona.

TIE: The Location Monument of this claim is approximately 20632 feet West and 26997 feet North from the NE corner of Section 1, T22S, R15E, G&SRM, Santa Cruz County, Arizona. The claim is 1480' long x 572' wide.

Monuments are 1-1/2" x 1-1/2" x 5' wood posts projecting at least four feet above the ground. Location monuments are generally set 20' inside the North or South endline along the center of each claim unless otherwise depicted.

AM041833

RECEIVED
MILAMAZ STATE OFFICE
2017 JAN 31 P 1:35
PHOENIX, ARIZONA

When recorded return to:
Rio Tinto
Attn: Kennecott Exploration Company – Land Dept.
4700 Daybreak Parkway
South Jordan, UT 84009

ARIZONA NOTICE OF LOCATION
(LODE CLAIM)

NOTICE IS HEREBY GIVEN THAT KENNECOTT EXPLORATION COMPANY, whose mailing address is 4700 Daybreak Parkway, South Jordan, Utah 84009 by its undersigned representative, makes this location of the MF288 Lode Mining Claim, in Santa Cruz County, Arizona.

The general course of the claim is from the North to South, and said claim is within the:

<u>Quarter</u>	<u>Section</u>	<u>Township</u>	<u>Range</u>
SW	4	21S	15E

G&SRM, Santa Cruz County, Arizona.


This claim is 1480 feet in length and 572 feet in width. This Notice of Location is posted on the centerline of the claim. The claim runs from the location monument on which this Notice is posted 20 feet in a south direction to the South end line and 1460 feet in a north direction to the North end line. The claim boundaries are marked by six monuments, one at each corner and one at the center of each endline. The location monument on which this Notice is posted is situated within Section 4, Township 21S, Range 15E, G&SRM, Santa Cruz County, Arizona and is approximately 20060 feet West and 26997 feet North from the NE corner of Section 1, Township 22 South, Range 15 East, G&SRM, Santa Cruz County, Arizona.

The undersigned claims the ground as depicted on the map that is attached to a copy of this Notice of Location filed in the office of the County Recorder, Santa Cruz County, Arizona.

The claim has been monumented in accordance with State and Federal law. Corner, end centers and location monuments are posts, 1-1/2" x 1-1/2" x 5' projecting at least 4' above the ground.

Located, dated and posted on the ground the 19 day of December, 2016.

KENNECOTT EXPLORATION COMPANY

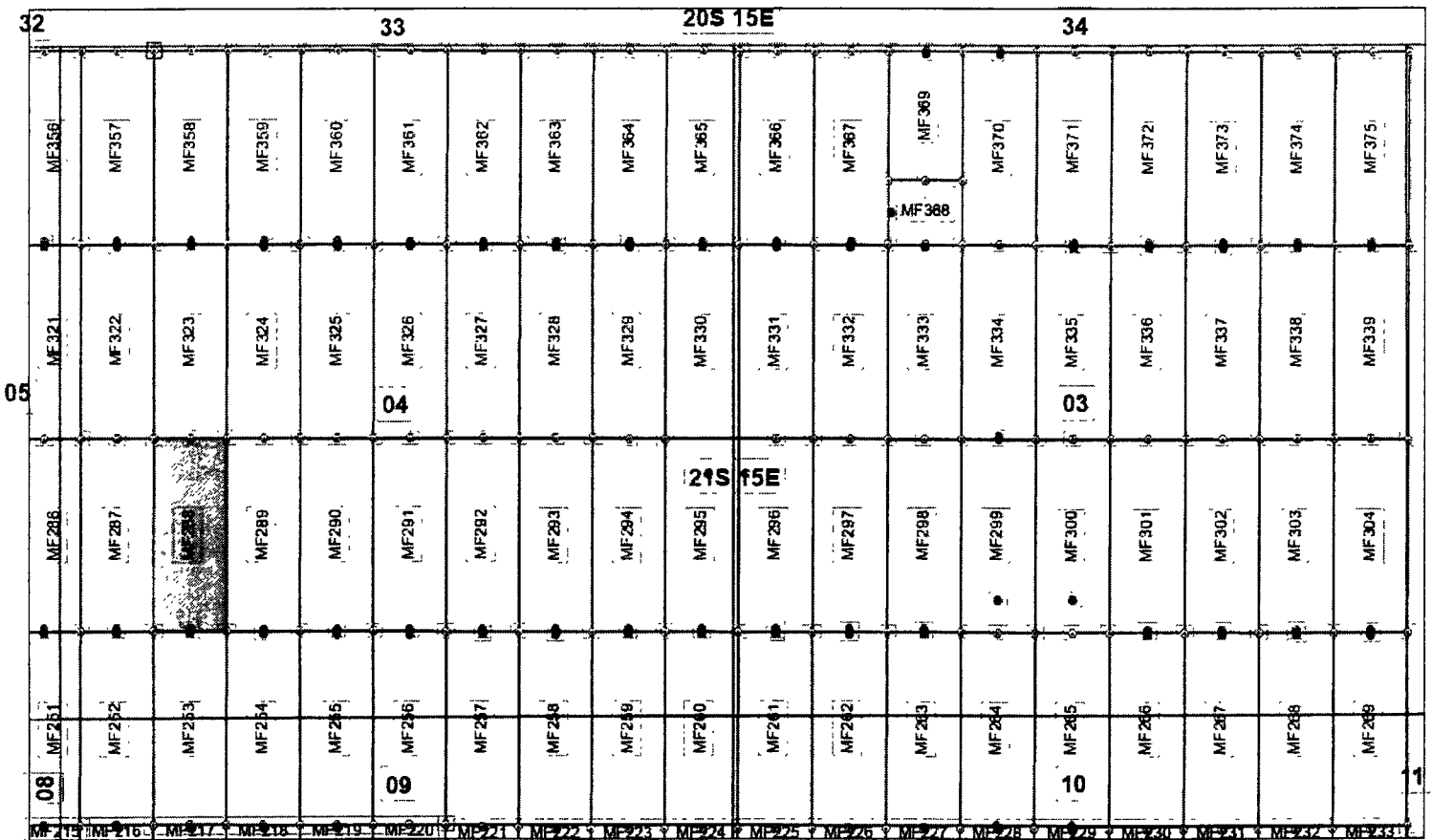


By: Donna J. Fischer, for and in behalf of Kennecott Exploration Company

RECEIVED
BLM AZ STATE OFFICE
2017 JAN 31 P 1:35
PHOENIX, ARIZONA

AM0441534

Lode Mining Claim Map of the MF288 Lode Claim,
attached to and made a part of the Location Notice



Mansfield Lode Mining Claims
T21S, R15E, G&SRM
Santa Cruz County, Arizona
Located November 28, 2016 - January 9, 2017

Mansfield Claim Block, Arizona Map 7A

Claims Filed By-
Kennecott Exploration
Company
4700 Daybreak Parkway
South Jordan, UT 84009

Map Scale: 1" = 1,000'



The Claim is located in: Section 4, Township 21S, Range 15E, G&SRM, Santa Cruz County, Arizona.

TIE: The Location Monument of this claim is approximately 20060 feet West and 26997 feet North from the NE corner of Section 1, T22S, R15E, G&SRM, Santa Cruz County, Arizona. The claim is 1480' long x 572' wide.

Monuments are 1-1/2" x 1-1/2" x 5' wood posts projecting at least four feet above the ground. Location monuments are generally set 20' inside the North or South endline along the center of each claim unless otherwise depicted.

RECEIVED
 PHOENIX, ARIZONA
 JAN 31 P 1:35
 STATE OFFICE

AMO 41534

When recorded return to:
Rio Tinto
Attn: Kennecott Exploration Company – Land Dept.
4700 Daybreak Parkway
South Jordan, UT 84009

ARIZONA NOTICE OF LOCATION
(LODE CLAIM)

NOTICE IS HEREBY GIVEN THAT KENNECOTT EXPLORATION COMPANY, whose mailing address is 4700 Daybreak Parkway, South Jordan, Utah 84009 by its undersigned representative, makes this location of the MF289 Lode Mining Claim, in Santa Cruz County, Arizona.

The general course of the claim is from the North to South, and said claim is within the:

<u>Quarter</u>	<u>Section</u>	<u>Township</u>	<u>Range</u>
SW	4	21S	15E

G&SRM, Santa Cruz County, Arizona.


This claim is 1480 feet in length and 572 feet in width. This Notice of Location is posted on the centerline of the claim. The claim runs from the location monument on which this Notice is posted 20 feet in a south direction to the South end line and 1460 feet in a north direction to the North end line. The claim boundaries are marked by six monuments, one at each corner and one at the center of each endline. The location monument on which this Notice is posted is situated within Section 4, Township 21S, Range 15E, G&SRM, Santa Cruz County, Arizona and is approximately 19489 feet West and 26997 feet North from the NE corner of Section 1, Township 22 South, Range 15 East, G&SRM, Santa Cruz County, Arizona.

The undersigned claims the ground as depicted on the map that is attached to a copy of this Notice of Location filed in the office of the County Recorder, Santa Cruz County, Arizona.

The claim has been monumented in accordance with State and Federal law. Corner and centers and location monuments are posts, 1-1/2" x 1-1/2" x 5' projecting at least 4' above ground.

Located, dated and posted on the ground the 19 day of December, 2016.

KENNECOTT EXPLORATION COMPANY

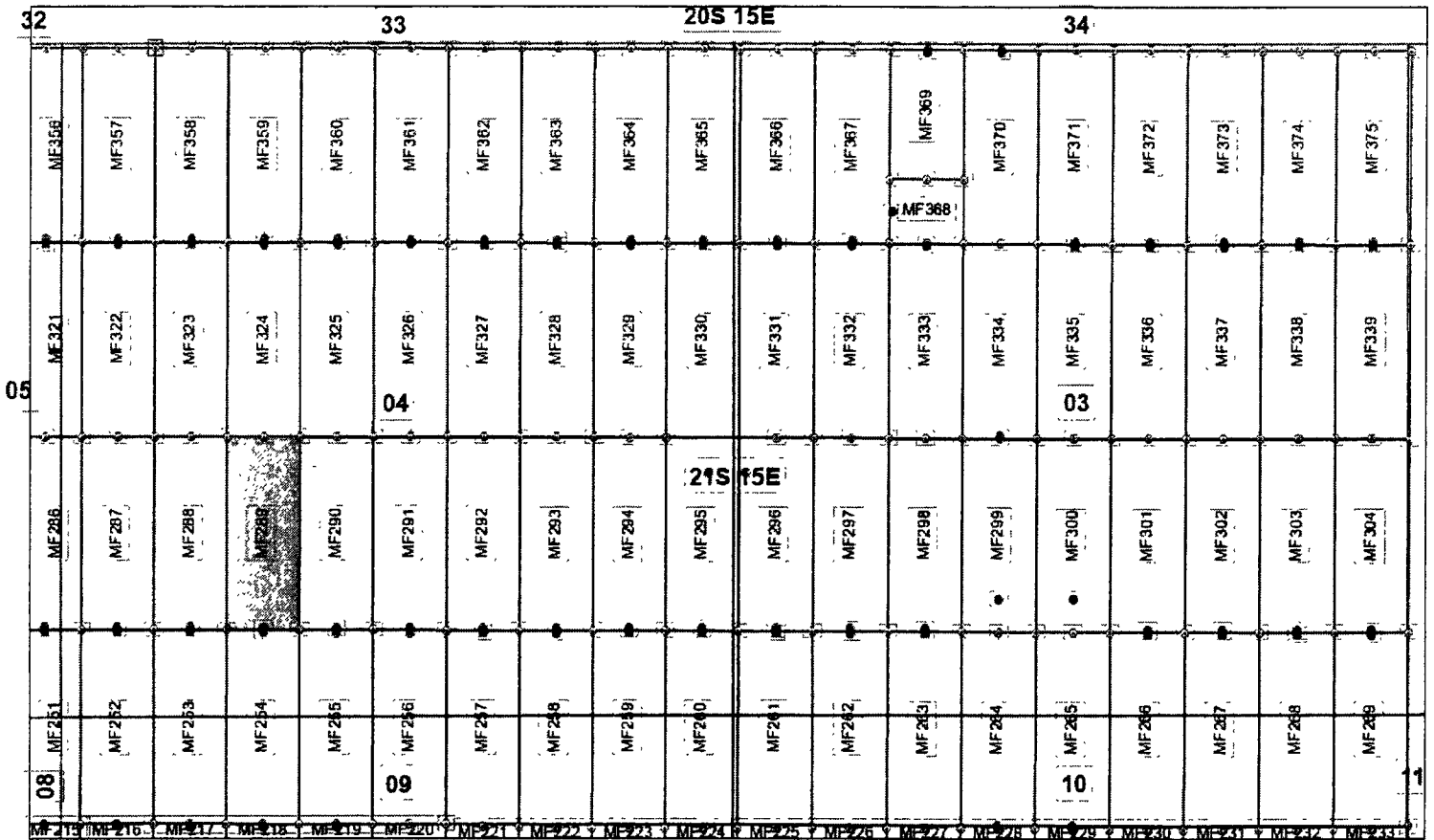


By: Donna J. Fischer, for and in behalf of Kennecott Exploration Company

RECEIVED
BLM AZ STATE OFFICE
2016 JAN 31 P 1:35
SANTA CRUZ COUNTY, ARIZONA

AM041838

Lode Mining Claim Map of the MF289 Lode Claim,
attached to and made a part of the Location Notice



Mansfield Lode Mining Claims
T21S, R15E, G&SRM
Santa Cruz County, Arizona
Located November 28, 2016 - January 9, 2017

Mansfield Claim Block, Arizona Map 7A

Claims Filed By-
Kennecott Exploration
Company
4700 Daybreak Parkway
South Jordan, UT 84009

AM041538

Map Scale: 1" = 1,000'

The Claim is located in: Section 4, Township 21S, Range 15E, G&SRM, Santa Cruz County, Arizona.

TIE: The Location Monument of this claim is approximately 19489 feet West and 26997 feet North from the NE corner of Section 1, T22S, R15E, G&SRM, Santa Cruz County, Arizona. The claim is 1480' long x 572' wide.

Monuments are 1-1/2" x 1-1/2" x 5' wood posts projecting at least four feet above the ground. Location monuments are generally set 20' inside the North or South endline along the center of each claim unless otherwise depicted.

RECEIVED
 PLM ASSESSMENT OFFICE
 ARIZONA
 JAN 20 11:35

When recorded return to:
Rio Tinto
Attn: Kennecott Exploration Company – Land Dept.
4700 Daybreak Parkway
South Jordan, UT 84009

ARIZONA NOTICE OF LOCATION
(LODE CLAIM)

NOTICE IS HEREBY GIVEN THAT KENNECOTT EXPLORATION COMPANY, whose mailing address is 4700 Daybreak Parkway, South Jordan, Utah 84009 by its undersigned representative, makes this location of the MF290 Lode Mining Claim, in Santa Cruz County, Arizona.

The general course of the claim is from the North to South, and said claim is within the:

<u>Quarter</u>	<u>Section</u>	<u>Township</u>	<u>Range</u>
SW	4	21S	15E

G&SRM, Santa Cruz County, Arizona.


This claim is 1480 feet in length and 572 feet in width. This Notice of Location is posted on the centerline of the claim. The claim runs from the location monument on which this Notice is posted 20 feet in a south direction to the South end line and 1460 feet in a north direction to the North end line. The claim boundaries are marked by six monuments, one at each corner and one at the center of each endline. The location monument on which this Notice is posted is situated within Section 4, Township 21S, Range 15E, G&SRM, Santa Cruz County, Arizona and is approximately 18917 feet West and 26997 feet North from the NE corner of Section 1, Township 22 South, Range 15 East, G&SRM, Santa Cruz County, Arizona.

The undersigned claims the ground as depicted on the map that is attached to a copy of this Notice of Location filed in the office of the County Recorder, Santa Cruz County, Arizona.

The claim has been monumented in accordance with State and Federal law. Corner, end centers and location monuments are posts, 1-1/2" x 1-1/2" x 5' projecting at least 4' above the ground.

Located, dated and posted on the ground the 20 day of December, 2016.

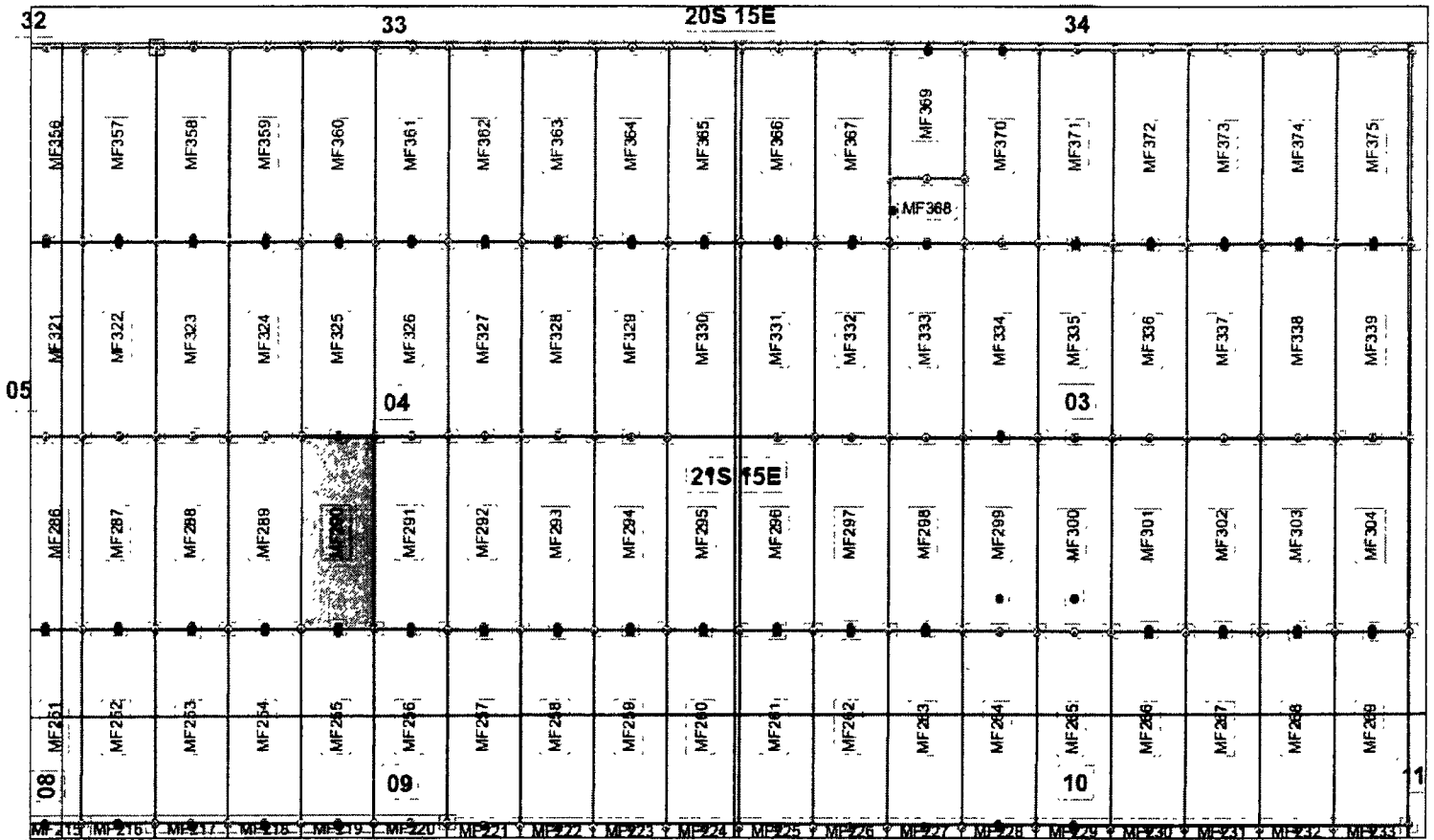
KENNECOTT EXPLORATION COMPANY


By: Donna J. Fischer, for and in behalf of Kennecott Exploration Company

RECEIVED
BLM AZ STATE OFFICE
2017 JAN 31 P 1:35
PHOENIX, ARIZONA

AM041836

Lode Mining Claim Map of the MF290 Lode Claim,
attached to and made a part of the Location Notice



Mansfield Lode Mining Claims
T21S, R15E, G&SRM
Santa Cruz County, Arizona
Located November 28, 2016 - January 9, 2017

Mansfield Claim Block, Arizona Map 7A

Claims Filed By
Kenneth Scott Exploration
Company
4700 Daybreak Parkway
South Jordan, UT 84009

PHOENIX, ARIZONA

NOV 31 P 1:35

RECEIVED
STATE OFFICE

AM0441886

Map Scale: 1" = 1,000'



The Claim is located in: Section 4, Township 21S, Range 15E, G&SRM, Santa Cruz County, Arizona.

TIE: The Location Monument of this claim is approximately 18917 feet West and 26997 feet North from the NE corner of Section 1, T22S, R15E, G&SRM, Santa Cruz County, Arizona. The claim is 1480' long x 572' wide.

Monuments are 1-1/2" x 1-1/2" x 5' wood posts projecting at least four feet above the ground. Location monuments are generally set 20' inside the North or South endline along the center of each claim unless otherwise depicted.

When recorded return to:
Rio Tinto
Attn: Kennecott Exploration Company – Land Dept.
4700 Daybreak Parkway
South Jordan, UT 84009

ARIZONA NOTICE OF LOCATION
(LODE CLAIM)

NOTICE IS HEREBY GIVEN THAT KENNECOTT EXPLORATION COMPANY, whose mailing address is 4700 Daybreak Parkway, South Jordan, Utah 84009 by its undersigned representative, makes this location of the MF291 Lode Mining Claim, in Santa Cruz County, Arizona.

The general course of the claim is from the North to South, and said claim is within the:

<u>Quarter</u>	<u>Section</u>	<u>Township</u>	<u>Range</u>
SE	4	21S	15E
SW	4	21S	15E

G&SRM, Santa Cruz County, Arizona.


This claim is 1480 feet in length and 572 feet in width. This Notice of Location is posted on the centerline of the claim. The claim runs from the location monument on which this Notice is posted 20 feet in a south direction to the South end line and 1460 feet in a north direction to the North end line. The claim boundaries are marked by six monuments, one at each corner and one at the center of each endline. The location monument on which this Notice is posted is situated within Section 4, Township 21S, Range 15E, G&SRM, Santa Cruz County, Arizona and is approximately 18345 feet West and 26997 feet North from the NE corner of Section 1, Township 22 South, Range 15 East, G&SRM, Santa Cruz County, Arizona.

The undersigned claims the ground as depicted on the map that is attached to a copy of this Notice of Location filed in the office of the County Recorder, Santa Cruz County, Arizona.

The claim has been monumented in accordance with State and Federal law. Corner, end centers and location monuments are posts, 1-1/2" x 1-1/2" x 5' projecting at least 4' above the ground.

Located, dated and posted on the ground the 20 day of December, 2016.

KENNECOTT EXPLORATION COMPANY


By: Donna J. Fischer, for and in behalf of Kennecott Exploration Company

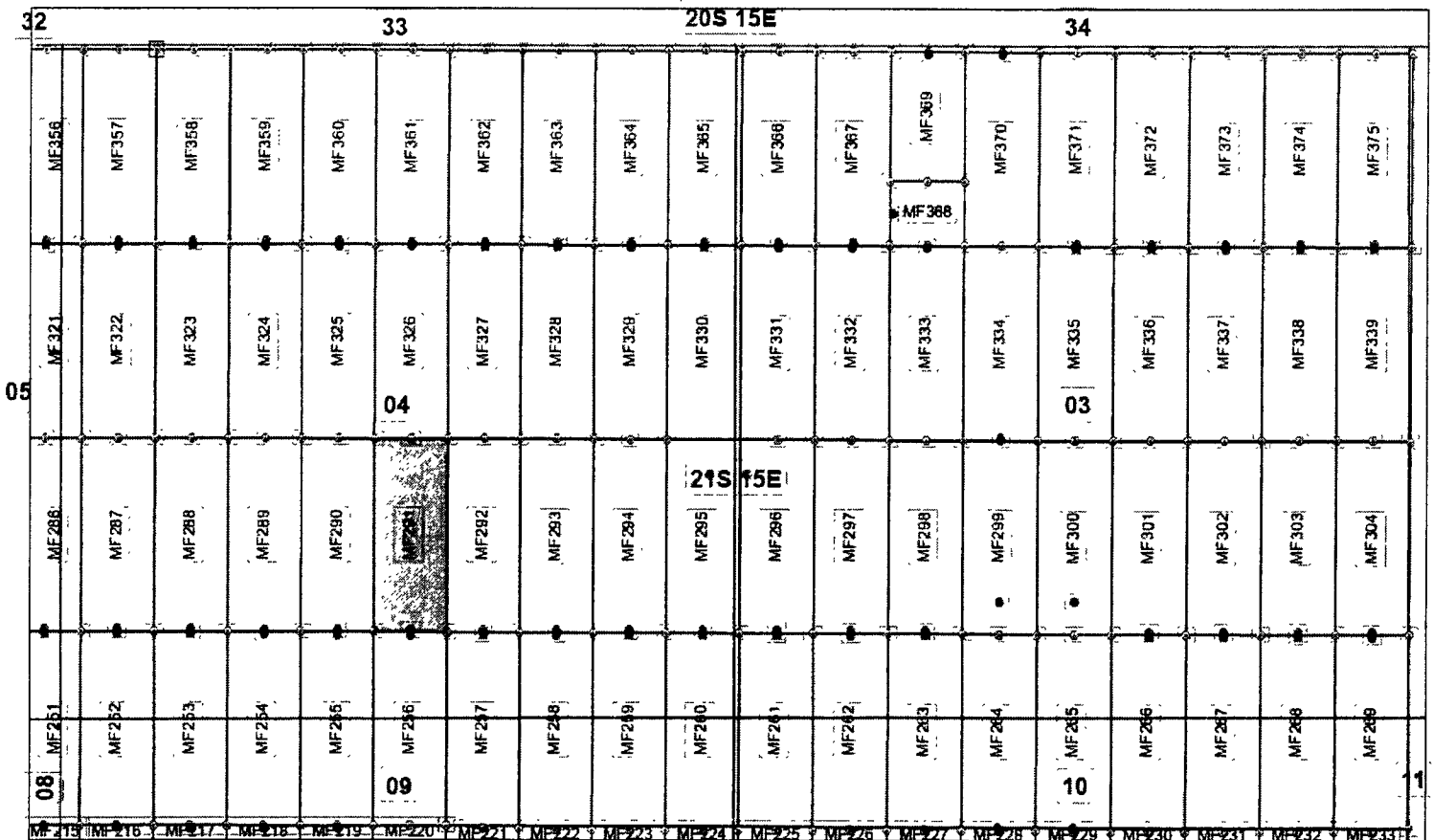
PHOENIX, ARIZONA

2017 JAN 31 PM 1:36

RECEIVED
CLM AZ STATE OFFICE

AM04418371

Lode Mining Claim Map of the MF291 Lode Claim,
attached to and made a part of the Location Notice



Mansfield Lode Mining Claims
T21S, R15E, G&SRM
Santa Cruz County, Arizona
Located November 28, 2016 - January 9, 2017

Mansfield Claim Block, Arizona Map 7A

Claims Filed By-
Kennecott Exploration
Company
4700 Daybreak Parkway
South Jordan, UT 84009

Map Scale: 1" = 1,000'



The Claim is located in: Section 4, Township 21S, Range 15E, G&SRM, Santa Cruz County, Arizona.

TIE: The Location Monument of this claim is approximately 18345 feet West and 26997 feet North from the NE corner of Section 1, T22S, R15E, G&SRM, Santa Cruz County, Arizona. The claim is 1480' long x 572' wide.

Monuments are 1-1/2" x 1-1/2" x 5' wood posts projecting at least four feet above the ground. Location monuments are generally set 20' inside the North or South endline along the center of each claim unless otherwise depicted.

RECEIVED
 MINERAL STATE OFFICE
 PHOENIX, ARIZONA
 2017 JAN 31 P 1:36

ANG441537

When recorded return to:
Rio Tinto
Attn: Kennecott Exploration Company – Land Dept.
4700 Daybreak Parkway
South Jordan, UT 84009

ARIZONA NOTICE OF LOCATION
(LODE CLAIM)

NOTICE IS HEREBY GIVEN THAT KENNECOTT EXPLORATION COMPANY, whose mailing address is 4700 Daybreak Parkway, South Jordan, Utah 84009 by its undersigned representative, makes this location of the MF292 Lode Mining Claim, in Santa Cruz County, Arizona.

The general course of the claim is from the North to South, and said claim is within the:

<u>Quarter</u>	<u>Section</u>	<u>Township</u>	<u>Range</u>
SE	4	21S	15E

G&SRM, Santa Cruz County, Arizona.

This claim is 1480 feet in length and 572 feet in width. This Notice of Location is posted on the centerline of the claim. The claim runs from the location monument on which this Notice is posted 20 feet in a south direction to the South end line and 1460 feet in a north direction to the North end line. The claim boundaries are marked by six monuments, one at each corner and one at the center of each endline. The location monument on which this Notice is posted is situated within Section 4, Township 21S, Range 15E, G&SRM, Santa Cruz County, Arizona and is approximately 17774 feet West and 26997 feet North from the NE corner of Section 1, Township 22 South, Range 15 East, G&SRM, Santa Cruz County, Arizona.

The undersigned claims the ground as depicted on the map that is attached to a copy of this Notice of Location filed in the office of the County Recorder, Santa Cruz County, Arizona.

The claim has been monumented in accordance with State and Federal law. Corner, end centers and location monuments are posts, 1-1/2" x 1-1/2" x 5' projecting at least 4' above the ground.

Located, dated and posted on the ground the 20 day of December, 2016.

KENNECOTT EXPLORATION COMPANY



By: Donna J. Fischer, for and in behalf of Kennecott Exploration Company

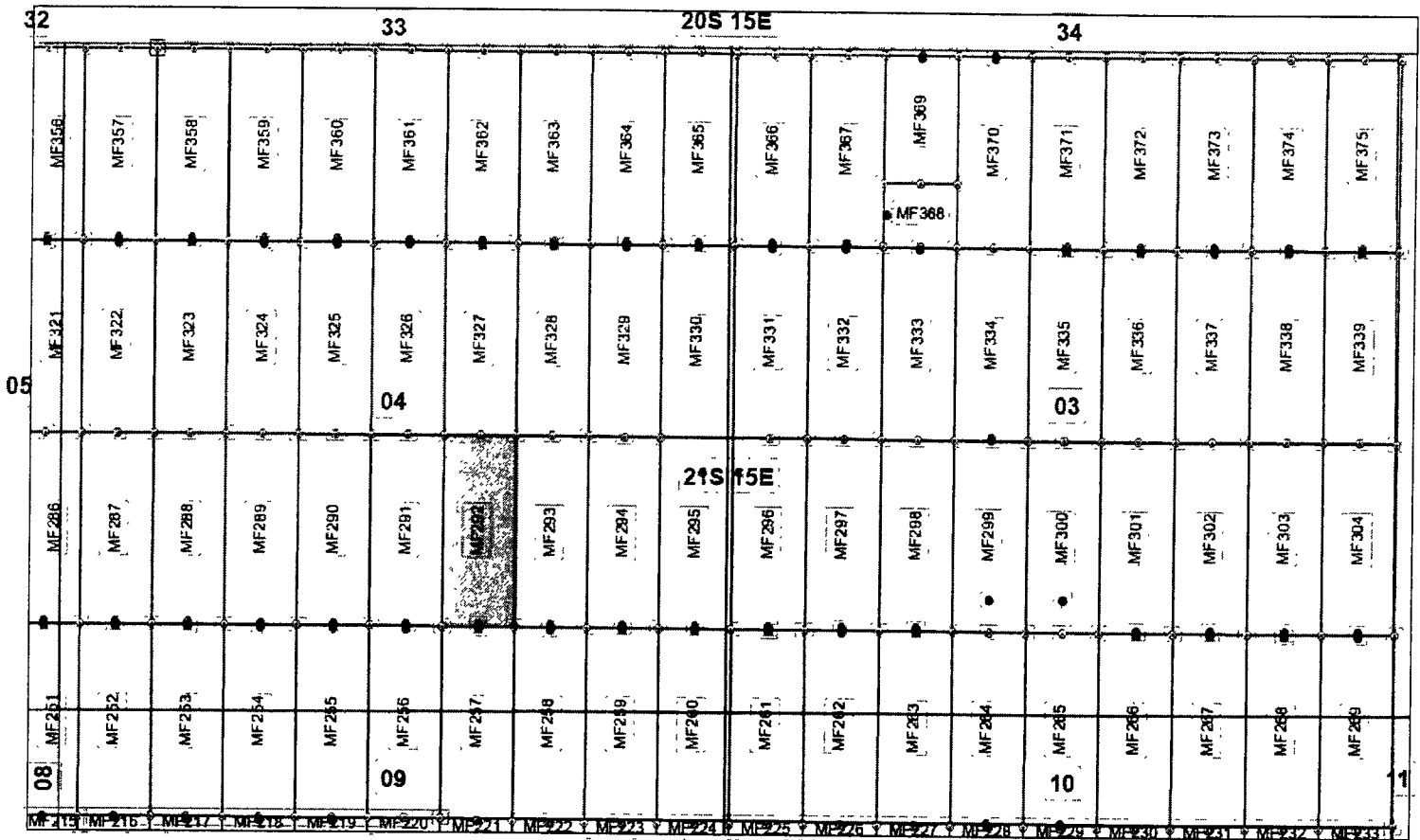
PHOENIX, ARIZONA

2017 JAN 31 P 1:36

RECEIVED
PLM AZ STATE OFFICE

AM041538

Lode Mining Claim Map of the MF292 Lode Claim,
attached to and made a part of the Location Notice



Mansfield Lode Mining Claims
T21S, R15E, G&SRM
Santa Cruz County, Arizona
Located November 28, 2016 - January 9, 2017

Mansfield Claim Block, Arizona Map 7A

Claims Filed By-
Kennecott Exploration
Company
4700 Daybreak Parkway
South Jordan, UT 84009

Map Scale: 1" = 1,000'



AM041530

The Claim is located in: Section 4, Township 21S, Range 15E, G&SRM, Santa Cruz County, Arizona.

TIE: The Location Monument of this claim is approximately 17774 feet West and 26997 feet North from the NE corner of Section 1, T22S, R15E, G&SRM, Santa Cruz County, Arizona. The claim is 1480' long x 572' wide.

Monuments are 1-1/2" x 1-1/2" x 5' wood posts projecting at least four feet above the ground. Location monuments are generally set 20' inside the North or South endline along the center of each claim unless otherwise depicted.

RECEIVED
MIMAZ STATE OFFICE
2017 JAN 31 P 1:36
HOENIX, ARIZONA

When recorded return to:
Rio Tinto
Attn: Kennecott Exploration Company – Land Dept.
4700 Daybreak Parkway
South Jordan, UT 84009

ARIZONA NOTICE OF LOCATION
(LODE CLAIM)

NOTICE IS HEREBY GIVEN THAT KENNECOTT EXPLORATION COMPANY, whose mailing address is 4700 Daybreak Parkway, South Jordan, Utah 84009 by its undersigned representative, makes this location of the MF293 Lode Mining Claim, in Santa Cruz County, Arizona.

The general course of the claim is from the North to South, and said claim is within the:

<u>Quarter</u>	<u>Section</u>	<u>Township</u>	<u>Range</u>
SE	4	21S	15E

G&SRM, Santa Cruz County, Arizona.


This claim is 1480 feet in length and 572 feet in width. This Notice of Location is posted on the centerline of the claim. The claim runs from the location monument on which this Notice is posted 20 feet in a south direction to the South end line and 1460 feet in a north direction to the North end line. The claim boundaries are marked by six monuments, one at each corner and one at the center of each endline. The location monument on which this Notice is posted is situated within Section 4, Township 21S, Range 15E, G&SRM, Santa Cruz County, Arizona and is approximately 17202 feet West and 26997 feet North from the NE corner of Section 1, Township 22 South, Range 15 East, G&SRM, Santa Cruz County, Arizona.

The undersigned claims the ground as depicted on the map that is attached to a copy of this Notice of Location filed in the office of the County Recorder, Santa Cruz County, Arizona.

The claim has been monumented in accordance with State and Federal law. Corner, end centers and location monuments are posts, 1-1/2" x 1-1/2" x 5' projecting at least 4' above the ground.

Located, dated and posted on the ground the 21 day of December, 2016.

KENNECOTT EXPLORATION COMPANY



By: Donna J. Fischer, for and in behalf of Kennecott Exploration Company

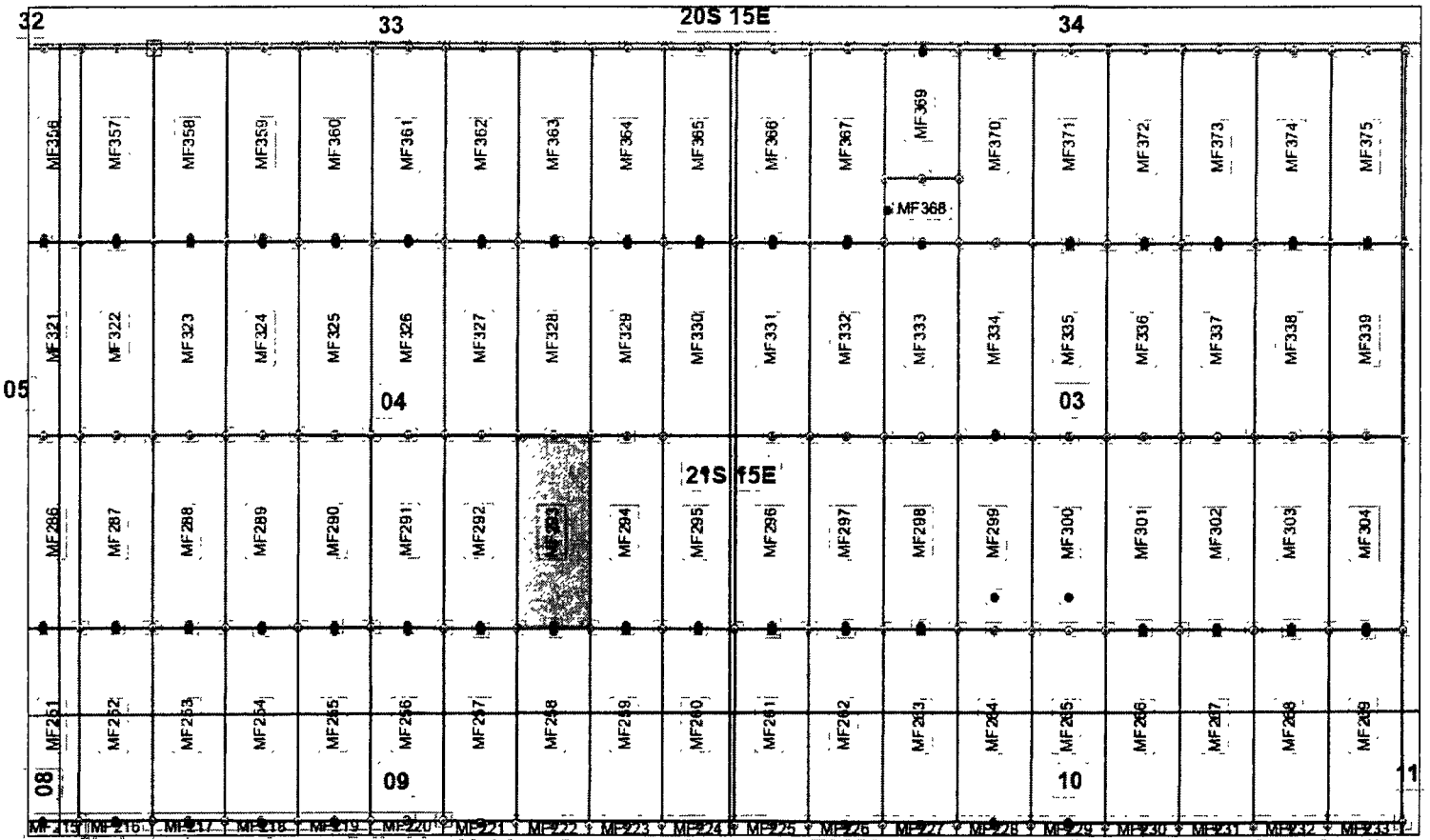
PHOENIX, ARIZONA

2017 JAN 31 P 1:36

RECEIVED
BLM AZ STATE OFFICE

AM0441839

Lode Mining Claim Map of the MF293 Lode Claim,
attached to and made a part of the Location Notice



Mansfield Lode Mining Claims
T21S, R15E, G&SRM
Santa Cruz County, Arizona
Located November 28, 2016 - January 9, 2017

Mansfield Claim Block, Arizona Map 7A

Claims Filed By-
Kennecott Exploration
Company
4700 Daybreak Parkway
South Jordan, UT 84009

Map Scale: 1" = 1,000'



The Claim is located in: Section 4, Township 21S, Range 15E, G&SRM, Santa Cruz County, Arizona.

TIE: The Location Monument of this claim is approximately 17202 feet West and 26997 feet North from the NE corner of Section 1, T22S, R15E, G&SRM, Santa Cruz County, Arizona. The claim is 1480' long x 572' wide.

Monuments are 1-1/2" x 1-1/2" x 5' wood posts projecting at least four feet above the ground. Location monuments are generally set 20' inside the North or South endline along the center of each claim unless otherwise depicted.

RECEIVED
 MINERAL STATE OFFICE
 PHOENIX, ARIZONA
 JAN 31 P 1:36

AMC 441839

When recorded return to:
Rio Tinto
Attn: Kennecott Exploration Company – Land Dept.
4700 Daybreak Parkway
South Jordan, UT 84009

ARIZONA NOTICE OF LOCATION
(LODE CLAIM)

NOTICE IS HEREBY GIVEN THAT KENNECOTT EXPLORATION COMPANY, whose mailing address is 4700 Daybreak Parkway, South Jordan, Utah 84009 by its undersigned representative, makes this location of the MF294 Lode Mining Claim, in Santa Cruz County, Arizona.

The general course of the claim is from the North to South, and said claim is within the:

<u>Quarter</u>	<u>Section</u>	<u>Township</u>	<u>Range</u>
SE	4	21S	15E

G&SRM, Santa Cruz County, Arizona.


This claim is 1480 feet in length and 572 feet in width. This Notice of Location is posted on the centerline of the claim. The claim runs from the location monument on which this Notice is posted 20 feet in a south direction to the South end line and 1460 feet in a north direction to the North end line. The claim boundaries are marked by six monuments, one at each corner and one at the center of each endline. The location monument on which this Notice is posted is situated within Section 4, Township 21S, Range 15E, G&SRM, Santa Cruz County, Arizona and is approximately 16630 feet West and 26997 feet North from the NE corner of Section 1, Township 22 South, Range 15 East, G&SRM, Santa Cruz County, Arizona.

The undersigned claims the ground as depicted on the map that is attached to a copy of this Notice of Location filed in the office of the County Recorder, Santa Cruz County, Arizona.

The claim has been monumented in accordance with State and Federal law. Corner, end centers and location monuments are posts, 1-1/2" x 1-1/2" x 5' projecting at least 4' above the ground.

Located, dated and posted on the ground the 21 day of December, 2016.

KENNECOTT EXPLORATION COMPANY



By: Donna J. Fischer, for and in behalf of Kennecott Exploration Company

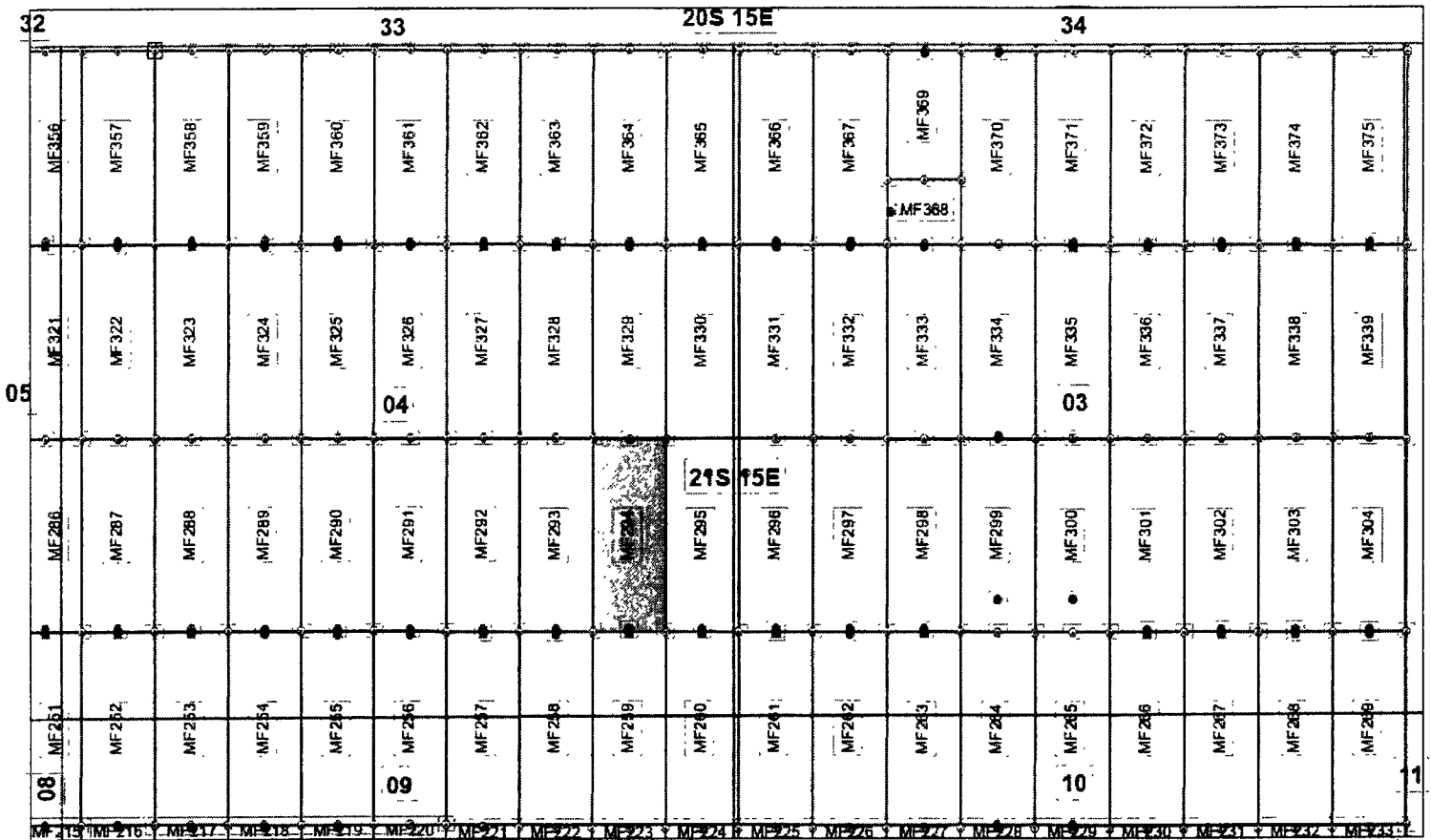
PHOENIX, ARIZONA

2017 JAN 31 P 1:36

RECEIVED
BLM AZ STATE OFFICE

AMC 441840

Lode Mining Claim Map of the MF294 Lode Claim,
attached to and made a part of the Location Notice



Mansfield Lode Mining Claims
T21S, R15E, G&SRM
Santa Cruz County, Arizona
Located November 28, 2016 - January 9, 2017

Mansfield Claim Block, Arizona Map 7A

Claims Filed By-
Kennecott Exploration
Company
4700 Daybreak Parkway
South Jordan, UT 84009

Map Scale: 1" = 1,000'



AMC 41540

The Claim is located in: Section 4, Township 21S, Range 15E, G&SRM, Santa Cruz County, Arizona.

TIE: The Location Monument of this claim is approximately 16630 feet West and 26997 feet North from the NE corner of Section 1, T22S, R15E, G&SRM, Santa Cruz County, Arizona. The claim is 1480' long x 572' wide.

Monuments are 1-1/2" x 1-1/2" x 5' wood posts projecting at least four feet above the ground. Location monuments are generally set 20' inside the North or South endline along the center of each claim, unless otherwise depicted.

RECEIVED
M AZ STATE OFFICE
2017 JAN 31 P 1:36
PHOENIX, ARIZONA

When recorded return to:
Rio Tinto
Attn: Kennecott Exploration Company – Land Dept.
4700 Daybreak Parkway
South Jordan, UT 84009

ARIZONA NOTICE OF LOCATION
(LODE CLAIM)

NOTICE IS HEREBY GIVEN THAT KENNECOTT EXPLORATION COMPANY, whose mailing address is 4700 Daybreak Parkway, South Jordan, Utah 84009 by its undersigned representative, makes this location of the MF295 Lode Mining Claim, in Santa Cruz County, Arizona.

The general course of the claim is from the North to South, and said claim is within the:

<u>Quarter</u>	<u>Section</u>	<u>Township</u>	<u>Range</u>
SE	4	21S	15E

G&SRM, Santa Cruz County, Arizona.


This claim is 1480 feet in length and 572 feet in width. This Notice of Location is posted on the centerline of the claim. The claim runs from the location monument on which this Notice is posted 20 feet in a south direction to the South end line and 1460 feet in a north direction to the North end line. The claim boundaries are marked by six monuments, one at each corner and one at the center of each endline. The location monument on which this Notice is posted is situated within Section 4, Township 21S, Range 15E, G&SRM, Santa Cruz County, Arizona and is approximately 16059 feet West and 26997 feet North from the NE corner of Section 1, Township 22 South, Range 15 East, G&SRM, Santa Cruz County, Arizona.

The undersigned claims the ground as depicted on the map that is attached to a copy of this Notice of Location filed in the office of the County Recorder, Santa Cruz County, Arizona.

The claim has been monumented in accordance with State and Federal law. Corner, end centers and location monuments are posts, 1-1/2" x 1-1/2" x 5' projecting at least 4' above the ground.

Located, dated and posted on the ground the 21 day of December, 2016.

KENNECOTT EXPLORATION COMPANY



By: Donna J. Fischer, for and in behalf of Kennecott Exploration Company

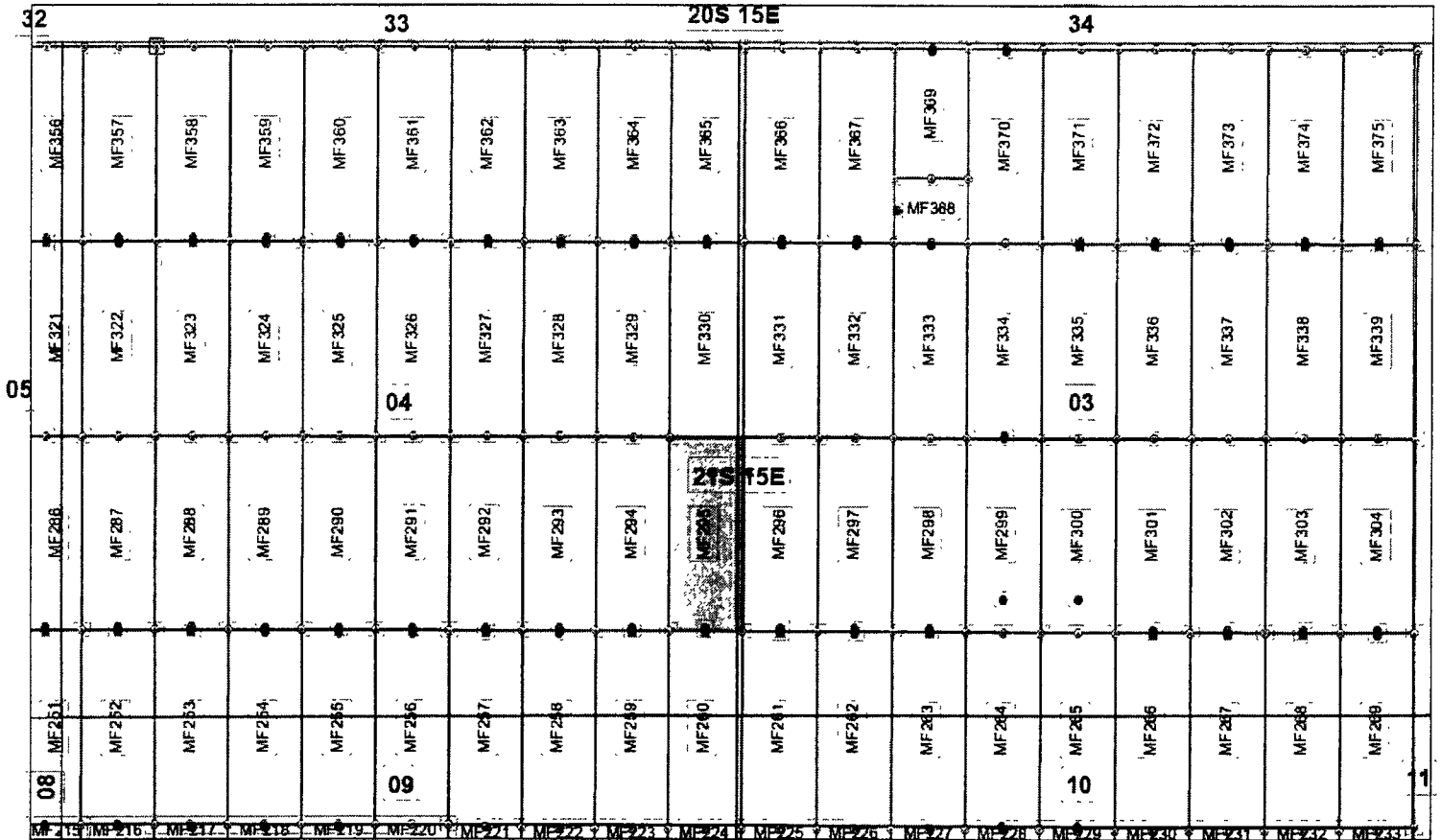
PHOENIX, ARIZONA

2017 JAN 31 P 1:36

RECEIVED
PLM AZ STATE OFFICE

AM0418411

Lode Mining Claim Map of the MF295 Lode Claim,
attached to and made a part of the Location Notice



Mansfield Lode Mining Claims
T21S, R15E, G&SRM
Santa Cruz County, Arizona
Located November 28, 2016 - January 9, 2017

Mansfield Claim Block, Arizona Map 7A

Claims Filed By-
Kennecott Exploration
Company
4700 Daybreak Parkway
South Jordan, UT 84009

Map Scale: 1" = 1,000'



The Claim is located in: Section 4, Township 21S, Range 15E, G&SRM, Santa Cruz County, Arizona.

TIE: The Location Monument of this claim is approximately 16059 feet West and 26997 feet North from the NE corner of Section 1, T22S, R15E, G&SRM, Santa Cruz County, Arizona. The claim is 1480' long x 572' wide.

Monuments are 1-1/2" x 1-1/2" x 5' wood posts projecting at least four feet above the ground. Location monuments are generally set 20' inside the North or South endline along the center of each claim unless otherwise depicted.

RECEIVED
PLM AZ STATE OFFICE
2017 JAN 31 P 1:36
PHOENIX, ARIZONA

AMC 41541

When recorded return to:
Rio Tinto
Attn: Kennecott Exploration Company – Land Dept.
4700 Daybreak Parkway
South Jordan, UT 84009

ARIZONA NOTICE OF LOCATION
(LODE CLAIM)

NOTICE IS HEREBY GIVEN THAT KENNECOTT EXPLORATION COMPANY, whose mailing address is 4700 Daybreak Parkway, South Jordan, Utah 84009 by its undersigned representative, makes this location of the MF296 Lode Mining Claim, in Santa Cruz County, Arizona.

The general course of the claim is from the North to South, and said claim is within the:

<u>Quarter</u>	<u>Section</u>	<u>Township</u>	<u>Range</u>
SW	3	21S	15E

G&SRM, Santa Cruz County, Arizona.


This claim is 1480 feet in length and 583 feet in width. This Notice of Location is posted on the centerline of the claim. The claim runs from the location monument on which this Notice is posted 20 feet in a south direction to the South end line and 1460 feet in a north direction to the North end line. The claim boundaries are marked by six monuments, one at each corner and one at the center of each endline. The location monument on which this Notice is posted is situated within Section 3, Township 21S, Range 15E, G&SRM, Santa Cruz County, Arizona and is approximately 15482 feet West and 26997 feet North from the NE corner of Section 1, Township 22 South, Range 15 East, G&SRM, Santa Cruz County, Arizona.

The undersigned claims the ground as depicted on the map that is attached to a copy of this Notice of Location filed in the office of the County Recorder, Santa Cruz County, Arizona.

The claim has been monumented in accordance with State and Federal law. Corner, end centers and location monuments are posts, 1-1/2" x 1-1/2" x 5' projecting at least 4" above the ground.

Located, dated and posted on the ground the 21 day of December, 2016.

KENNECOTT EXPLORATION COMPANY

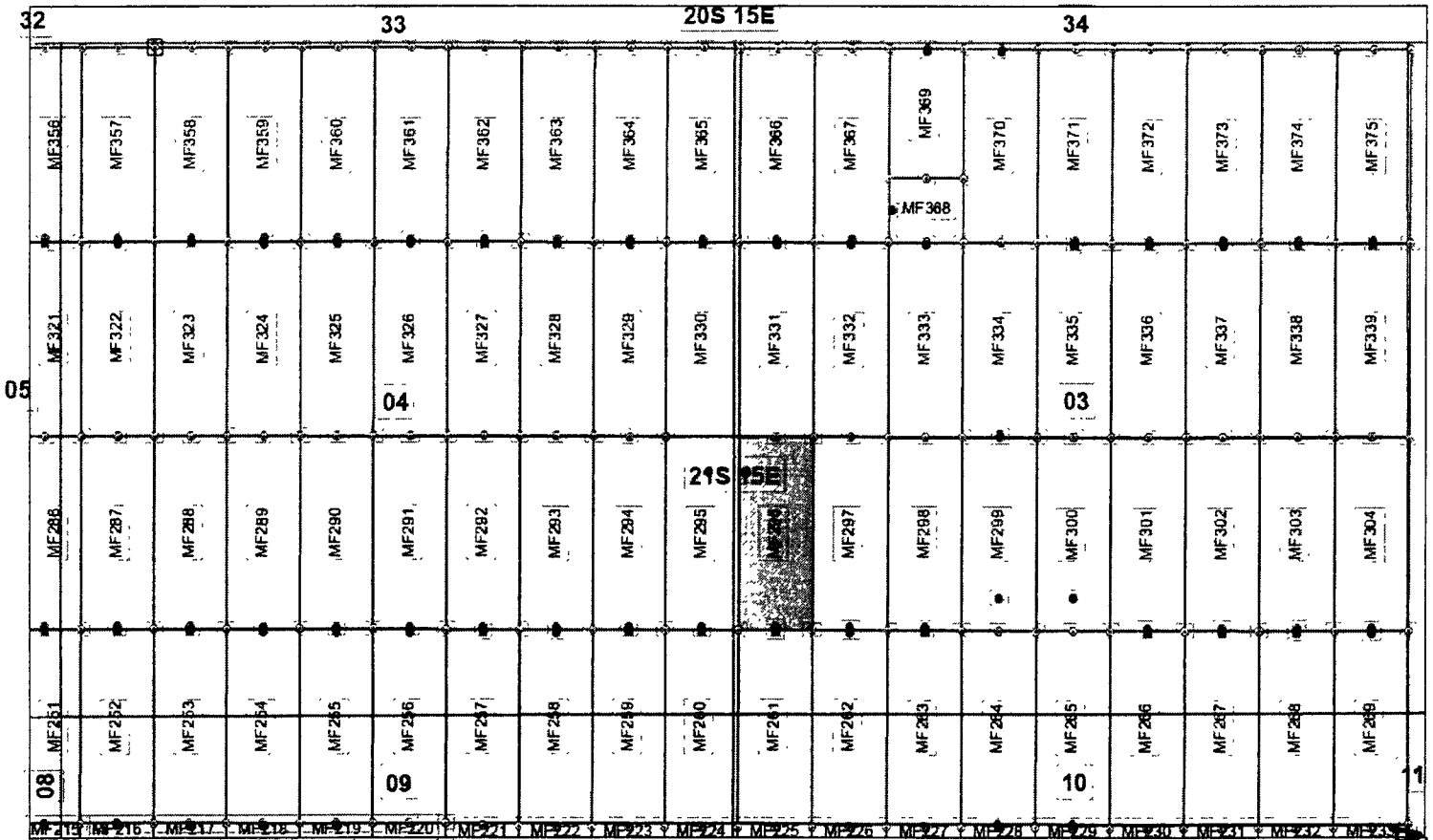


By: Donna J. Fischer, for and in behalf of Kennecott Exploration Company

RECEIVED
PLM AZ STATE OFFICE
PHOENIX, ARIZONA
JAN 31 P 1:36

AMC441542

Lode Mining Claim Map of the MF296 Lode Claim,
attached to and made a part of the Location Notice



Mansfield Lode Mining Claims
T21S, R15E, G&SRM
Santa Cruz County, Arizona
Located November 28, 2016 - January 9, 2017

Mansfield Claim Block, Arizona Map 7A

Claims Filed By-
Kennecott Exploration
Company
4700 Daybreak Parkway
South Jordan, UT 84009

Map Scale: 1" = 1,000'



The Claim is located in: Section 3, Township 21S, Range 15E, G&SRM, Santa Cruz County, Arizona.

TIE: The Location Monument of this claim is approximately 15482 feet West and 26997 feet North from the NE corner of Section 1, T22S, R15E, G&SRM, Santa Cruz County, Arizona. The claim is 1480' long x 583' wide.

Monuments are 1-1/2" x 1-1/2" x 5' wood posts projecting at least four feet above the ground. Location monuments are generally set 20' inside the North or South endline along the center of each claim unless otherwise depicted.

RECEIVED
 PHOENIX, ARIZONA
 JAN 31 P 1:36
 PHOENIX STATE OFFICE

2017 JAN 31 P 1:36
 PHOENIX STATE OFFICE

When recorded return to:
Rio Tinto
Attn: Kennecott Exploration Company – Land Dept.
4700 Daybreak Parkway
South Jordan, UT 84009

ARIZONA NOTICE OF LOCATION
(LODE CLAIM)

NOTICE IS HEREBY GIVEN THAT KENNECOTT EXPLORATION COMPANY, whose mailing address is 4700 Daybreak Parkway, South Jordan, Utah 84009 by its undersigned representative, makes this location of the MF297 Lode Mining Claim, in Santa Cruz County, Arizona.

The general course of the claim is from the North to South, and said claim is within the:

<u>Quarter</u>	<u>Section</u>	<u>Township</u>	<u>Range</u>
SW	3	21S	15E

G&SRM, Santa Cruz County, Arizona.


This claim is 1480 feet in length and 583 feet in width. This Notice of Location is posted on the centerline of the claim. The claim runs from the location monument on which this Notice is posted 20 feet in a south direction to the South end line and 1460 feet in a north direction to the North end line. The claim boundaries are marked by six monuments, one at each corner and one at the center of each endline. The location monument on which this Notice is posted is situated within Section 3, Township 21S, Range 15E, G&SRM, Santa Cruz County, Arizona and is approximately 14899 feet West and 26997 feet North from the NE corner of Section 1, Township 22 South, Range 15 East, G&SRM, Santa Cruz County, Arizona.

The undersigned claims the ground as depicted on the map that is attached to a copy of this Notice of Location filed in the office of the County Recorder, Santa Cruz County, Arizona.

The claim has been monumented in accordance with State and Federal law. Corner, end centers and location monuments are posts, 1-1/2" x 1-1/2" x 5' projecting at least 4' above the ground.

Located, dated and posted on the ground the 21 day of December, 2016.

KENNECOTT EXPLORATION COMPANY



By: Donna J. Fischer, for and in behalf of Kennecott Exploration Company

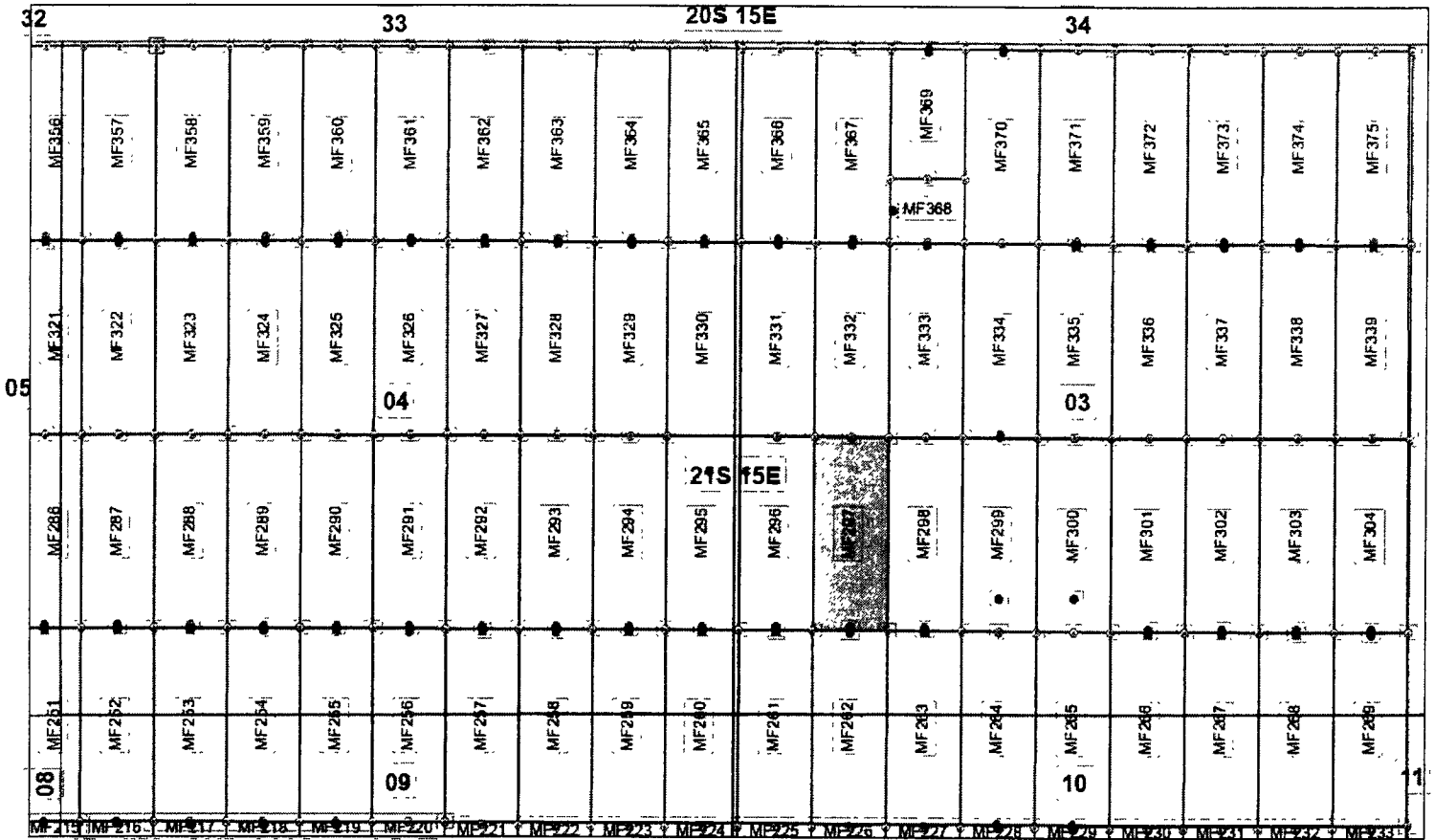
PHOENIX, ARIZONA

2017 JAN 31 P 7:36

RECEIVED
BLM AZ STATE OFFICE

AMC 441843

Lode Mining Claim Map of the MF297 Lode Claim,
attached to and made a part of the Location Notice



Mansfield Lode Mining Claims
T21S, R15E, G&SRM
Santa Cruz County, Arizona
Located November 28, 2016 - January 9, 2017

Mansfield Claim Block, Arizona Map 7A

Claims Filed By-
Kennecott Exploration
Company
4700 Daybreak Parkway
South Jordan, UT 84009

Map Scale: 1" = 1,000'



The Claim is located in: Section 3, Township 21S, Range 15E, G&SRM, Santa Cruz County, Arizona.

TIE: The Location Monument of this claim is approximately 14899 feet West and 26997 feet North from the NE corner of Section 1, T22S, R15E, G&SRM, Santa Cruz County, Arizona. The claim is 1480' long x 583' wide.

Monuments are 1-1/2" x 1-1/2" x 5' wood posts projecting at least four feet above the ground. Location monuments are generally set 20' inside the North or South endline along the center of each claim, unless otherwise depicted.

AMC441343

RECEIVED
 STATE OFFICE
 2017 JAN 31 P 1:36
 PHOENIX, ARIZONA

When recorded return to:
Rio Tinto
Attn: Kennecott Exploration Company – Land Dept.
4700 Daybreak Parkway
South Jordan, UT 84009

ARIZONA NOTICE OF LOCATION
(LODE CLAIM)

NOTICE IS HEREBY GIVEN THAT KENNECOTT EXPLORATION COMPANY, whose mailing address is 4700 Daybreak Parkway, South Jordan, Utah 84009 by its undersigned representative, makes this location of the MF298 Lode Mining Claim, in Santa Cruz County, Arizona.

The general course of the claim is from the North to South, and said claim is within the:

<u>Quarter</u>	<u>Section</u>	<u>Township</u>	<u>Range</u>
SW	3	21S	15E

G&SRM, Santa Cruz County, Arizona.


This claim is 1480 feet in length and 583 feet in width. This Notice of Location is posted on the centerline of the claim. The claim runs from the location monument on which this Notice is posted 20 feet in a south direction to the South end line and 1460 feet in a north direction to the North end line. The claim boundaries are marked by six monuments, one at each corner and one at the center of each endline. The location monument on which this Notice is posted is situated within Section 3, Township 21S, Range 15E, G&SRM, Santa Cruz County, Arizona and is approximately 14316 feet West and 26997 feet North from the NE corner of Section 1, Township 22 South, Range 15 East, G&SRM, Santa Cruz County, Arizona.

The undersigned claims the ground as depicted on the map that is attached to a copy of this Notice of Location filed in the office of the County Recorder, Santa Cruz County, Arizona.

The claim has been monumented in accordance with State and Federal law. Corner, end centers and location monuments are posts, 1-1/2" x 1-1/2" x 5' projecting at least 4' above the ground.

Located, dated and posted on the ground the 21 day of December, 2016.

KENNECOTT EXPLORATION COMPANY


By: Donna J. Fischer, for and in behalf of Kennecott Exploration Company

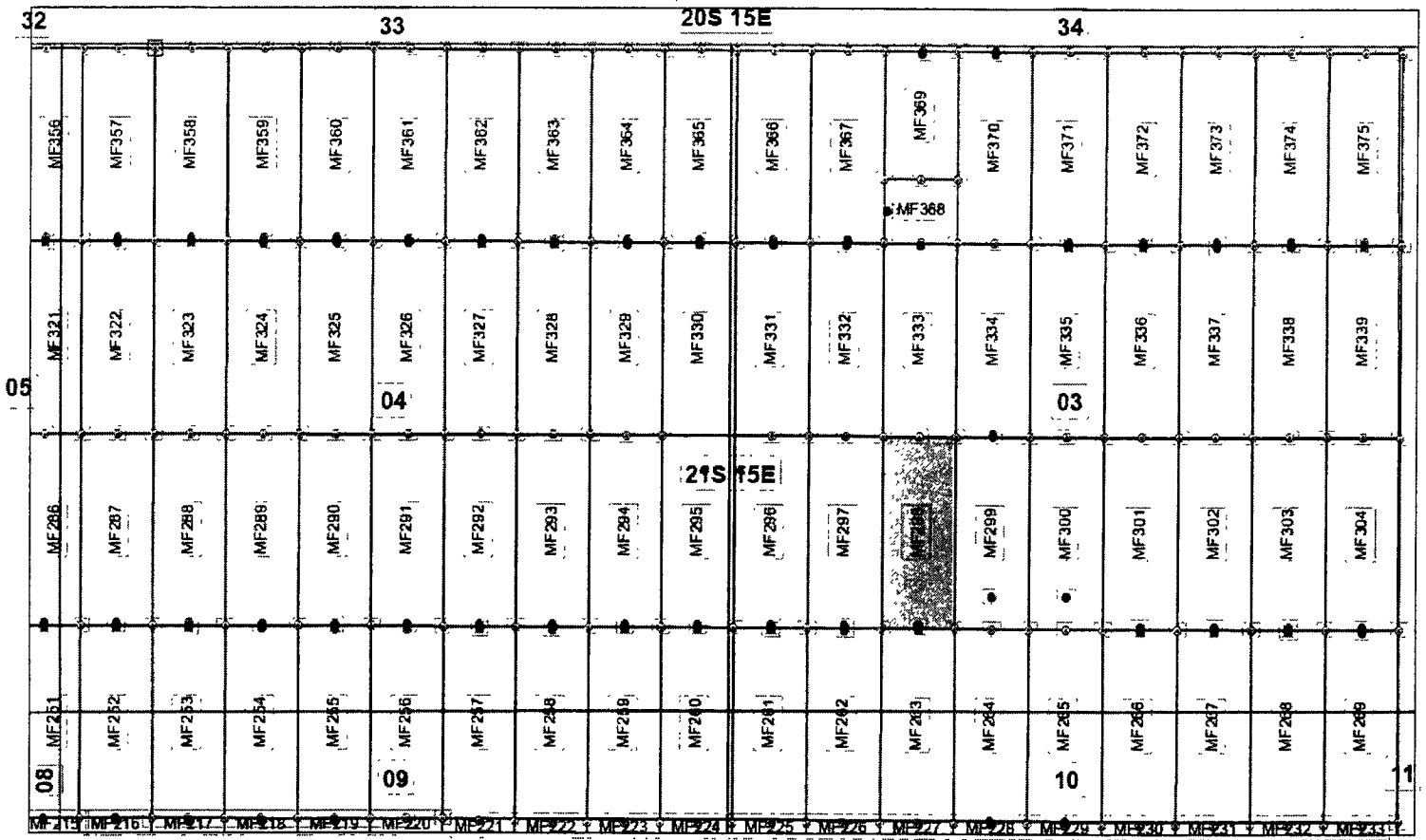
PHOENIX, ARIZONA

2017 JAN 31 P 1:36

RECEIVED
PLM AZ STATE OFFICE

AMC441544


Lode Mining Claim Map of the MF298 Lode Claim,
attached to and made a part of the Location Notice



Mansfield Lode Mining Claims
T21S, R15E, G&SRM
Santa Cruz County, Arizona
Located November 28, 2016 - January 9, 2017

Mansfield Claim Block, Arizona Map 7A

Claims Filed By-
Kennecott Exploration
Company
4700 Daybreak Parkway
South Jordan, UT 84009

Map Scale: 1" = 1,000' 

The Claim is located in: Section 3, Township 21S, Range 15E, G&SRM, Santa Cruz County, Arizona.

TIE: The Location Monument of this claim is approximately 14316 feet West and 26997 feet North from the NE corner of Section 1, T22S, R15E, G&SRM, Santa Cruz County, Arizona. The claim is 1480' long x 583' wide.

Monuments are 1-1/2" x 1-1/2" x 5' wood posts projecting at least four feet above the ground. Location monuments are generally set 20' inside the North or South endline along the center of each claim unless otherwise depicted.

RECEIVED
 PLM STATE OFFICE
 2017 JAN 31 P 1:36
 PHOENIX, ARIZONA

AMC441544

When recorded return to:
Rio Tinto
Attn: Kennecott Exploration Company – Land Dept.
4700 Daybreak Parkway
South Jordan, UT 84009

ARIZONA NOTICE OF LOCATION
(LODE CLAIM)

NOTICE IS HEREBY GIVEN THAT KENNECOTT EXPLORATION COMPANY, whose mailing address is 4700 Daybreak Parkway, South Jordan, Utah 84009 by its undersigned representative, makes this location of the MF299 Lode Mining Claim, in Santa Cruz County, Arizona.

The general course of the claim is from the North to South, and said claim is within the:

<u>Quarter</u>	<u>Section</u>	<u>Township</u>	<u>Range</u>
SW	3	21S	15E

G&SRM, Santa Cruz County, Arizona.


This claim is 1480 feet in length and 583 feet in width. This Notice of Location is posted on the centerline of the claim. The claim runs from the location monument on which this Notice is posted 20 feet in a south direction to the South end line and 1460 feet in a north direction to the North end line. The claim boundaries are marked by six monuments, one at each corner and one at the center of each endline. The location monument on which this Notice is posted is situated within Section 3, Township 21S, Range 15E, G&SRM, Santa Cruz County, Arizona and is approximately 13733 feet West and 27227 feet North from the NE corner of Section 1, Township 22 South, Range 15 East, G&SRM, Santa Cruz County, Arizona.

The undersigned claims the ground as depicted on the map that is attached to a copy of this Notice of Location filed in the office of the County Recorder, Santa Cruz County, Arizona.

The claim has been monumented in accordance with State and Federal law. Corner, end centers and location monuments are posts, 1-1/2" x 1-1/2" x 5' projecting at least 4' above the ground.

Located, dated and posted on the ground the 28 day of November, 2016.

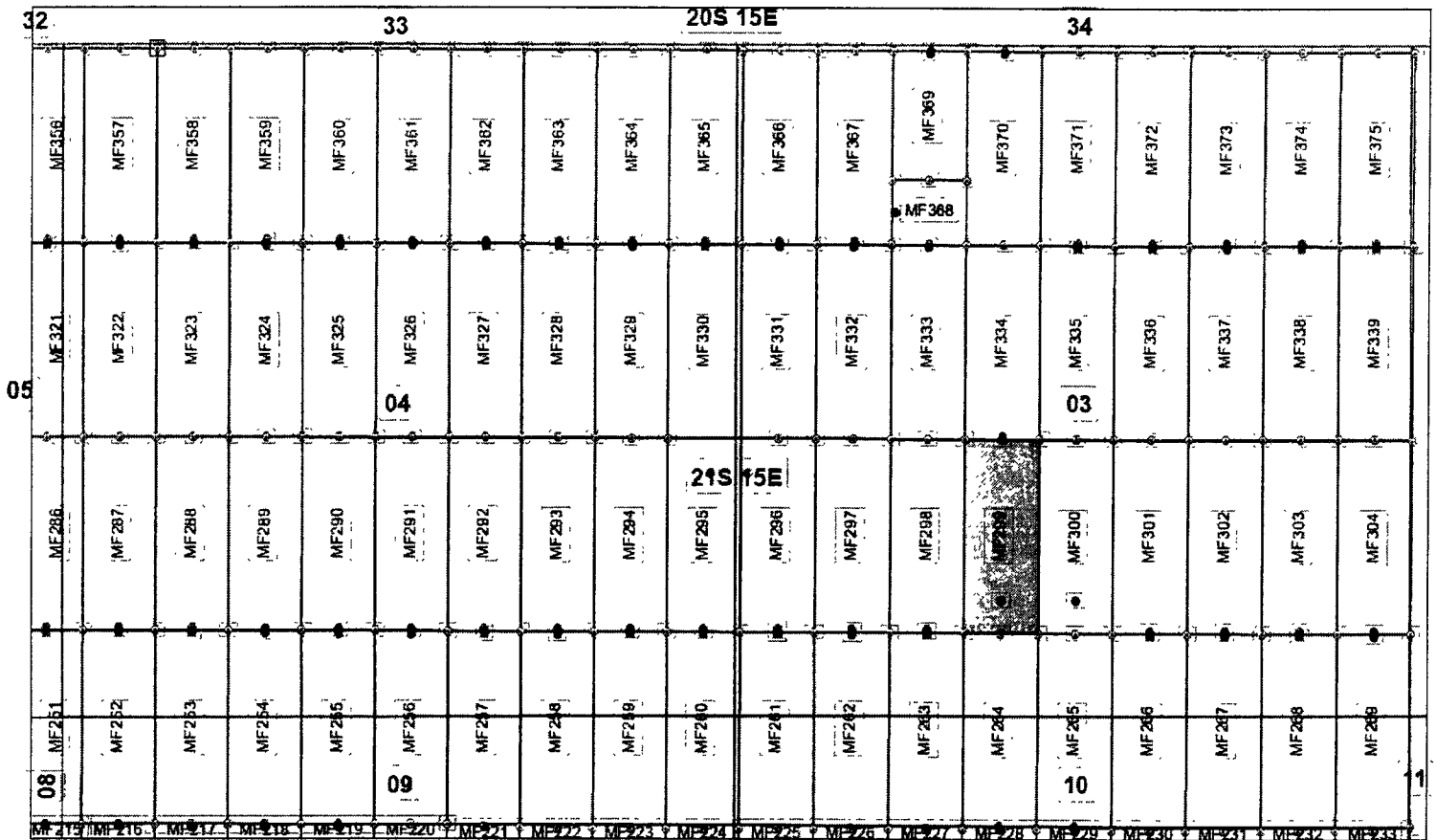
KENNECOTT EXPLORATION COMPANY


By: Donna J. Fischer, for and in behalf of Kennecott Exploration Company

RECEIVED
PLM AZ STATE OFFICE
2017 JAN 31 P 1:36
PHOENIX, ARIZONA

AMC441545

Lode Mining Claim Map of the MF299 Lode Claim,
attached to and made a part of the Location Notice



Mansfield Lode Mining Claims
T21S, R15E, G&SRM
Santa Cruz County, Arizona
Located November 28, 2016 - January 9, 2017

Mansfield Claim Block, Arizona Map 7A

Claims Filed By-
Kennecott Exploration
Company
4700 Daybreak Parkway
South Jordan, UT 84009

Map Scale: 1" = 1,000'

AMC 41545

The Claim is located in: Section 3, Township 21S, Range 15E, G&SRM, Santa Cruz County, Arizona.

TIE: The Location Monument of this claim is approximately 13733 feet West and 27227 feet North from the NE corner of Section 1, T22S, R15E, G&SRM, Santa Cruz County, Arizona. The claim is 1480' long x 583' wide.

Monuments are 1-1/2" x 1-1/2" x 5' wood posts projecting at least four feet above the ground. Location monuments are generally set 20' inside the North or South endline along the center of each claim, unless otherwise depicted.

RECEIVED
PLM
STATE OFFICE
2018 JAN 31 P 1:36
PHOENIX, ARIZONA

When recorded return to:
Rio Tinto
Attn: Kennecott Exploration Company – Land Dept.
4700 Daybreak Parkway
South Jordan, UT 84009

**ARIZONA NOTICE OF LOCATION
(LODE CLAIM)**

NOTICE IS HEREBY GIVEN THAT KENNECOTT EXPLORATION COMPANY, whose mailing address is 4700 Daybreak Parkway, South Jordan, Utah 84009 by its undersigned representative, makes this location of the MF300 Lode Mining Claim, in Santa Cruz County, Arizona.

The general course of the claim is from the North to South, and said claim is within the:

<u>Quarter</u>	<u>Section</u>	<u>Township</u>	<u>Range</u>
SE	3	21S	15E
SW	3	21S	15E

G&SRM, Santa Cruz County, Arizona.


This claim is 1480 feet in length and 583 feet in width. This Notice of Location is posted on the centerline of the claim. The claim runs from the location monument on which this Notice is posted 20 feet in a south direction to the South end line and 1460 feet in a north direction to the North end line. The claim boundaries are marked by six monuments, one at each corner and one at the center of each endline. The location monument on which this Notice is posted is situated within Section 3, Township 21S, Range 15E, G&SRM, Santa Cruz County, Arizona and is approximately 13150 feet West and 27227 feet North from the NE corner of Section 1, Township 22 South, Range 15 East, G&SRM, Santa Cruz County, Arizona.

The undersigned claims the ground as depicted on the map that is attached to a copy of this Notice of Location filed in the office of the County Recorder, Santa Cruz County, Arizona.

The claim has been monumented in accordance with State and Federal law. Corners, end centers and location monuments are posts, 1-1/2" x 1-1/2" x 5' projecting at least 6" above the ground.

Located, dated and posted on the ground the 28 day of November, 2016.

KENNECOTT EXPLORATION COMPANY

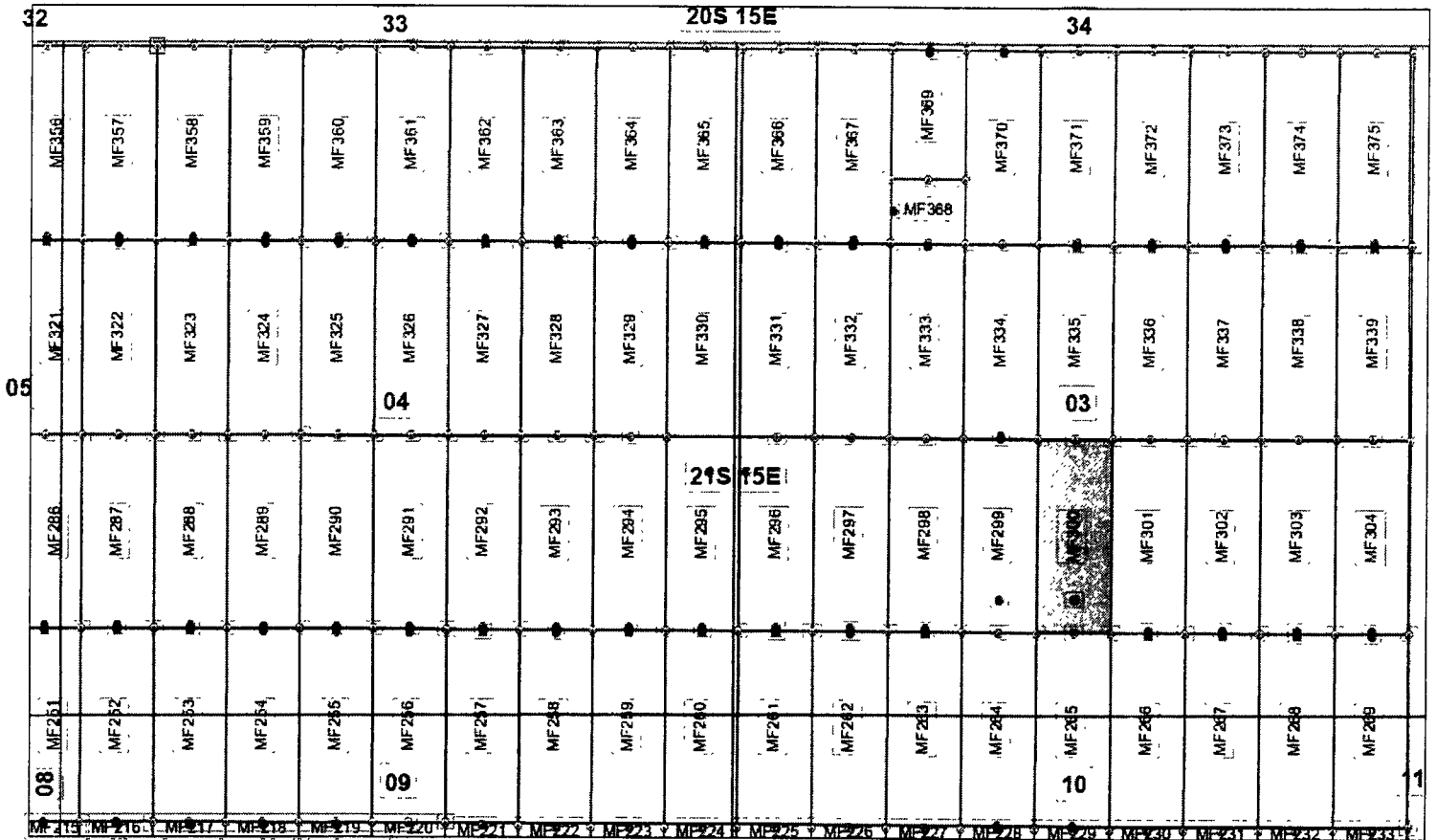


By: Donna J. Fischer, for and in behalf of Kennecott Exploration Company

RECEIVED
SANTA CRUZ COUNTY RECORDER
JAN 31 P 1:36
TUCSON, ARIZONA

AM0441546

Lode Mining Claim Map of the MF300 Lode Claim,
attached to and made a part of the Location Notice



Mansfield Lode Mining Claims
T21S, R15E, G&SRM
Santa Cruz County, Arizona
Located November 28, 2016 - January 9, 2017

Mansfield Claim Block, Arizona Map 7A

Claims Filed By-
Kennecott Exploration
Company
4700 Daybreak Parkway
South Jordan, UT 84009

Map Scale: 1" = 1,000'



The Claim is located in: Section 3, Township 21S, Range 15E, G&SRM, Santa Cruz County, Arizona.

TIE: The Location Monument of this claim is approximately 13150 feet West and 27227 feet North from the NE corner of Section 1, T22S, R15E, G&SRM, Santa Cruz County, Arizona. The claim is 1480' long x 583' wide.

Monuments are 1-1/2" x 1-1/2" x 5' wood posts projecting at least four feet above the ground. Location monuments are generally set 20' inside the North or South endline along the center of each claim unless otherwise depicted.

RECEIVED
 STATE OFFICE
 2017 JAN 31 P 1:37
 CHANDLER, ARIZONA

AMC441546

When recorded return to:
Rio Tinto
Attn: Kennecott Exploration Company – Land Dept.
4700 Daybreak Parkway
South Jordan, UT 84009

ARIZONA NOTICE OF LOCATION
(LODE CLAIM)

NOTICE IS HEREBY GIVEN THAT KENNECOTT EXPLORATION COMPANY, whose mailing address is 4700 Daybreak Parkway, South Jordan, Utah 84009 by its undersigned representative, makes this location of the MF301 Lode Mining Claim, in Santa Cruz County, Arizona.

The general course of the claim is from the North to South, and said claim is within the:

<u>Quarter</u>	<u>Section</u>	<u>Township</u>	<u>Range</u>
SE	3	21S	15E

G&SRM, Santa Cruz County, Arizona.


This claim is 1480 feet in length and 583 feet in width. This Notice of Location is posted on the centerline of the claim. The claim runs from the location monument on which this Notice is posted 20 feet in a south direction to the South end line and 1460 feet in a north direction to the North end line. The claim boundaries are marked by six monuments, one at each corner and one at the center of each endline. The location monument on which this Notice is posted is situated within Section 3, Township 21S, Range 15E, G&SRM, Santa Cruz County, Arizona and is approximately 12567 feet West and 26997 feet North from the NE corner of Section 1, Township 22 South, Range 15 East, G&SRM, Santa Cruz County, Arizona.

The undersigned claims the ground as depicted on the map that is attached to a copy of this Notice of Location filed in the office of the County Recorder, Santa Cruz County, Arizona.

The claim has been monumented in accordance with State and Federal law. Corner, end centers and location monuments are posts, 1-1/2" x 1-1/2" x 5' projecting at least 4' above the ground.

Located, dated and posted on the ground the 28 day of November, 2016.

KENNECOTT EXPLORATION COMPANY

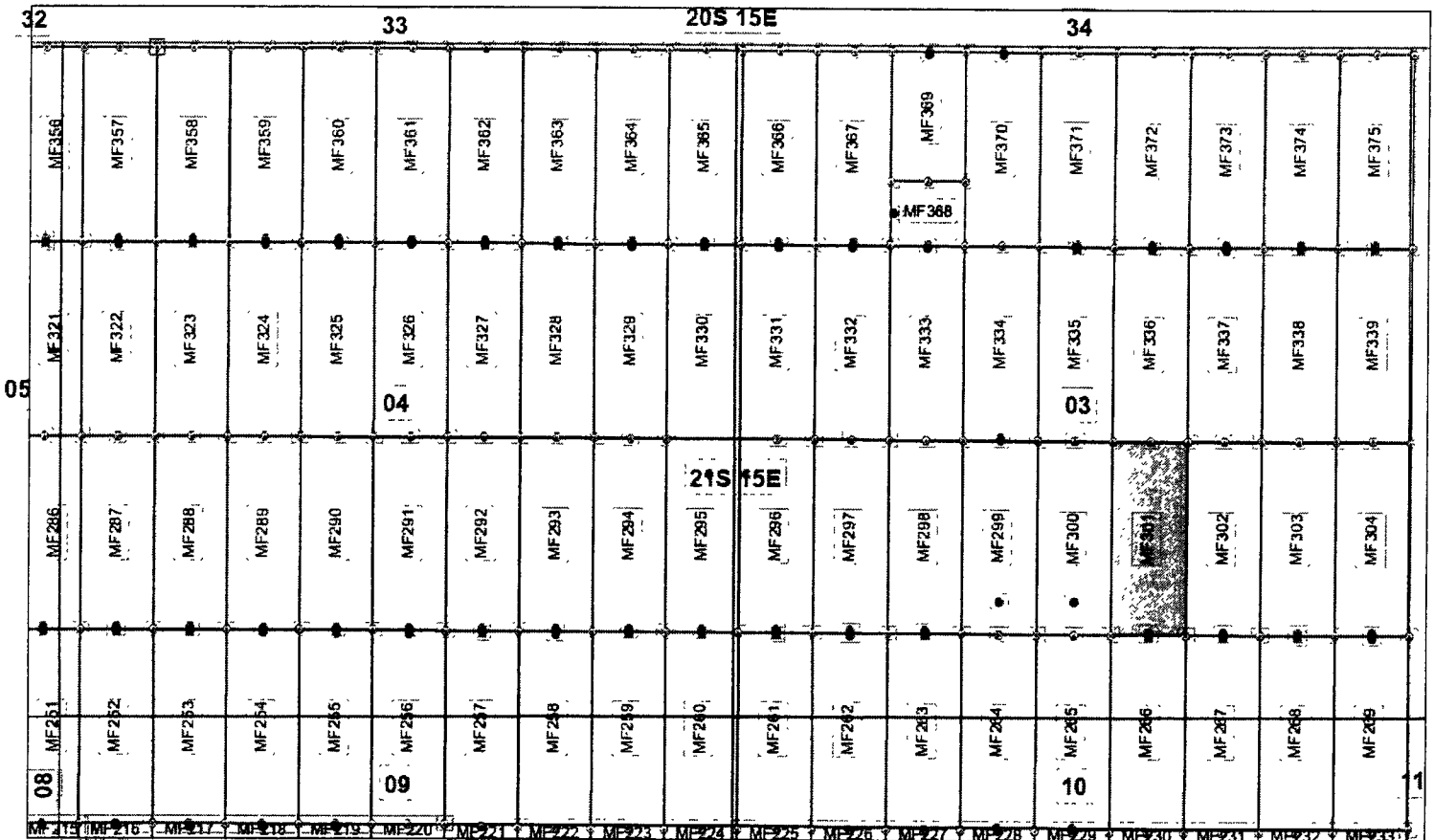


By: Donna J. Fischer, for and in behalf of Kennecott Exploration Company

RECEIVED
BLM AZ STATE OFFICE
2011 JAN 31 P 1:37
PHOENIX, ARIZONA

AMC4419471

Lode Mining Claim Map of the MF301 Lode Claim,
attached to and made a part of the Location Notice



Mansfield Lode Mining Claims
T21S, R15E, G&SRM
Santa Cruz County, Arizona
Located November 28, 2016 - January 9, 2017

Mansfield Claim Block, Arizona Map 7A

Claims Filed By
Kennecott Exploration
Company
4700 Daybreak Parkway
South Jordan, UT 84009

Map Scale: 1" = 1,000'



AMC 4418471

The Claim is located in: Section 3, Township 21S, Range 15E, G&SRM, Santa Cruz County, Arizona.

TIE: The Location Monument of this claim is approximately 12567 feet West and 26997 feet North from the NE corner of Section 1, T22S, R15E, G&SRM, Santa Cruz County, Arizona. The claim is 1480' long x 583' wide.

Monuments are 1-1/2" x 1-1/2" x 5' wood posts projecting at least four feet above the ground. Location monuments are generally set 20' inside the North or South endline along the center of each claim unless otherwise depicted.

RECEIVED
PHOENIX, ARIZONA
JAN 31 P 1:37
M AZ STATE OFFICE

When recorded return to:
Rio Tinto
Attn: Kennecott Exploration Company – Land Dept.
4700 Daybreak Parkway
South Jordan, UT 84009

ARIZONA NOTICE OF LOCATION
(LODE CLAIM)

NOTICE IS HEREBY GIVEN THAT KENNECOTT EXPLORATION COMPANY, whose mailing address is 4700 Daybreak Parkway, South Jordan, Utah 84009 by its undersigned representative, makes this location of the MF302 Lode Mining Claim, in Santa Cruz County, Arizona.

The general course of the claim is from the North to South, and said claim is within the:

<u>Quarter</u>	<u>Section</u>	<u>Township</u>	<u>Range</u>
SE	3	21S	15E

G&SRM, Santa Cruz County, Arizona.

This claim is 1480 feet in length and 583 feet in width. This Notice of Location is posted on the centerline of the claim. The claim runs from the location monument on which this Notice is posted 20 feet in a south direction to the South end line and 1460 feet in a north direction to the North end line. The claim boundaries are marked by six monuments, one at each corner and one at the center of each endline. The location monument on which this Notice is posted is situated within Section 3, Township 21S, Range 15E, G&SRM, Santa Cruz County, Arizona and is approximately 11983 feet West and 26997 feet North from the NE corner of Section 1, Township 22 South, Range 15 East, G&SRM, Santa Cruz County, Arizona.

The undersigned claims the ground as depicted on the map that is attached to a copy of this Notice of Location filed in the office of the County Recorder, Santa Cruz County, Arizona.

The claim has been monumented in accordance with State and Federal law. Corner, end centers and location monuments are posts, 1-1/2" x 1-1/2" x 5' projecting at least 4' above the ground.

Located, dated and posted on the ground the 28 day of November, 2016.

KENNECOTT EXPLORATION COMPANY

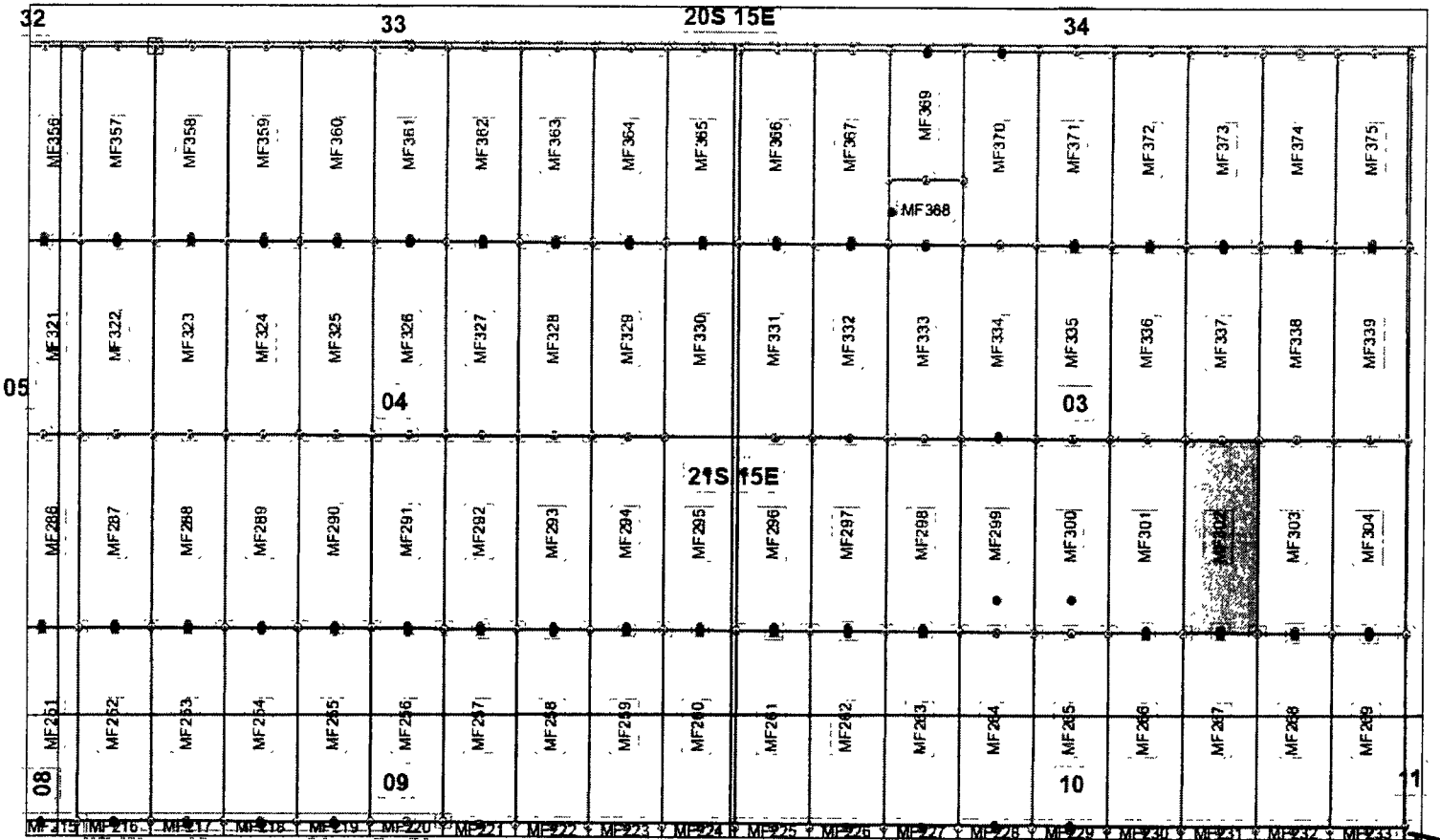


By: Donna J. Fischer, for and in behalf of Kennecott Exploration Company

RECEIVED
PLM AZ STATE OFFICE
2017 JAN 31 P 1:37
PHOENIX, ARIZONA

AMC 441548

Lode Mining Claim Map of the MF302 Lode Claim,
attached to and made a part of the Location Notice



Mansfield Lode Mining Claims
T21S, R15E, G&SRM
Santa Cruz County, Arizona
Located November 28, 2016 - January 9, 2017

Mansfield Claim Block, Arizona Map 7A

Claims Filed By-
Kennecott Exploration
Company
4700 Daybreak Parkway
South Jordan, UT 84009

Map Scale: 1" = 1,000'



AMC 441948

The Claim is located in: Section 3, Township 21S, Range 15E, G&SRM, Santa Cruz County, Arizona.

TIE: The Location Monument of this claim is approximately 11983 feet West and 26997 feet North from the NE corner of Section 1, T22S, R15E, G&SRM, Santa Cruz County, Arizona. The claim is 1480' long x 583' wide.

Monuments are 1-1/2" x 1-1/2" x 5' wood posts projecting at least four feet above the ground. Location monuments are generally set 20' inside the North or South endline along the center of each claim unless otherwise depicted.

RECEIVED
MINNESOTA STATE OFFICE
DENIX, ARIZONA
2016 JAN 31 P 1:37

When recorded return to:
Rio Tinto
Attn: Kennecott Exploration Company – Land Dept.
4700 Daybreak Parkway
South Jordan, UT 84009

ARIZONA NOTICE OF LOCATION
(LODE CLAIM)

NOTICE IS HEREBY GIVEN THAT KENNECOTT EXPLORATION COMPANY, whose mailing address is 4700 Daybreak Parkway, South Jordan, Utah 84009 by its undersigned representative, makes this location of the MF303 Lode Mining Claim, in Santa Cruz County, Arizona.

The general course of the claim is from the North to South, and said claim is within the:

<u>Quarter</u>	<u>Section</u>	<u>Township</u>	<u>Range</u>
SE	3	21S	15E

G&SRM, Santa Cruz County, Arizona.


This claim is 1480 feet in length and 583 feet in width. This Notice of Location is posted on the centerline of the claim. The claim runs from the location monument on which this Notice is posted 20 feet in a south direction to the South end line and 1460 feet in a north direction to the North end line. The claim boundaries are marked by six monuments, one at each corner and one at the center of each endline. The location monument on which this Notice is posted is situated within Section 3, Township 21S, Range 15E, G&SRM, Santa Cruz County, Arizona and is approximately 11400 feet West and 26997 feet North from the NE corner of Section 1, Township 22 South, Range 15 East, G&SRM, Santa Cruz County, Arizona.

The undersigned claims the ground as depicted on the map that is attached to a copy of this Notice of Location filed in the office of the County Recorder, Santa Cruz County, Arizona.

The claim has been monumented in accordance with State and Federal law. Corner, end centers and location monuments are posts, 1-1/2" x 1-1/2" x 5' projecting at least 4' above the ground.

Located, dated and posted on the ground the 28 day of November, 2016.

KENNECOTT EXPLORATION COMPANY

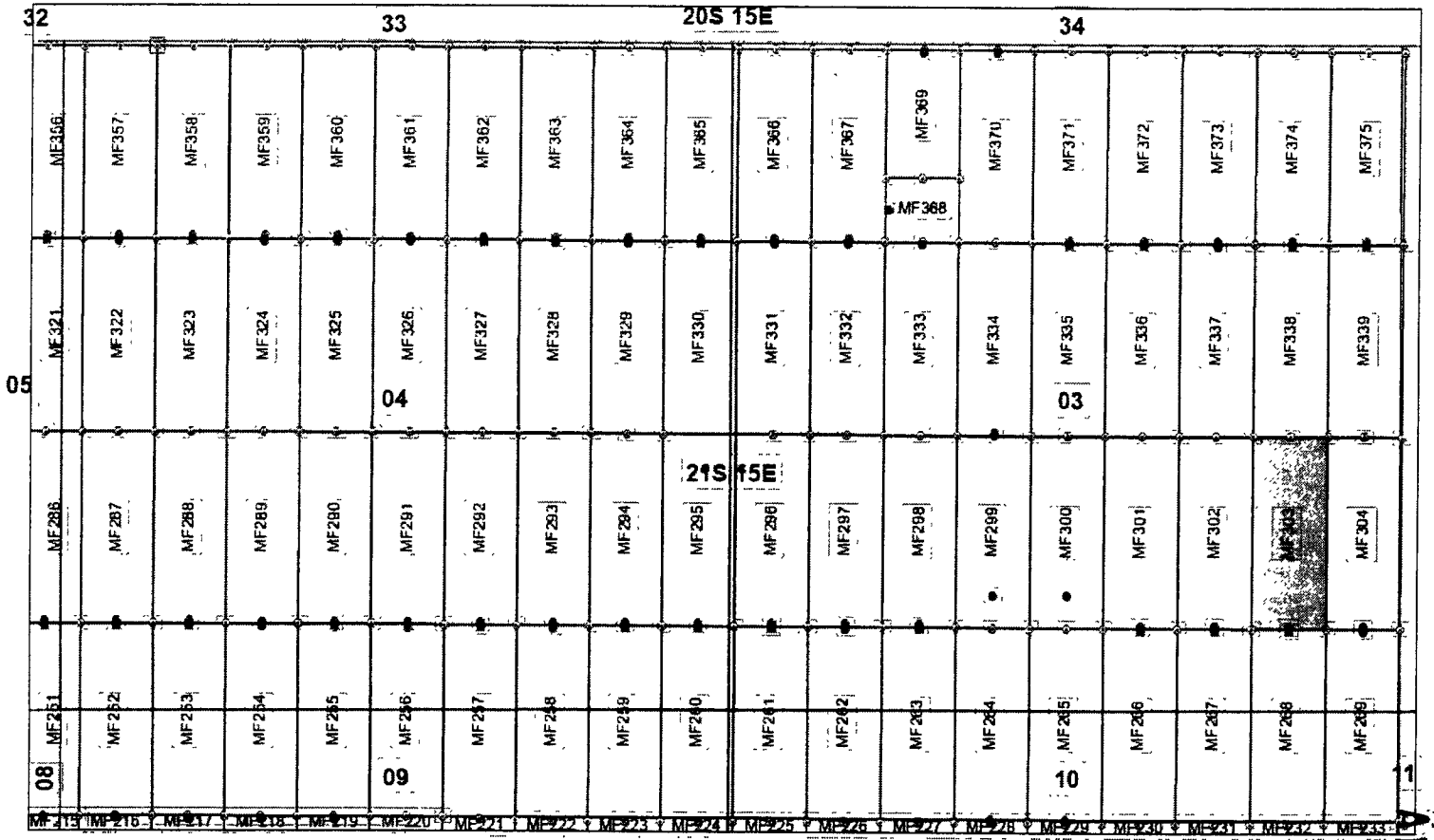


By: Donna J. Fischer, for and in behalf of Kennecott Exploration Company

RECEIVED
BLM AZ STATE OFFICE
2011 JAN 31 P 1:37
TUCSON, ARIZONA

AMC 441549

Lode Mining Claim Map of the MF303 Lode Claim,
attached to and made a part of the Location Notice



Mansfield Lode Mining Claims
T21S, R15E, G&SRM
Santa Cruz County, Arizona
Located November 28, 2016 - January 9, 2017

Mansfield Claim Block, Arizona Map 7A

Claims Filed By-
Kennecott Exploration
Company
4700 Daybreak Parkway
South Jordan, UT 84009

Map Scale: 1" = 1,000'



The Claim is located in: Section 3, Township 21S, Range 15E, G&SRM, Santa Cruz County, Arizona.

TIE: The Location Monument of this claim is approximately 11400 feet West and 26997 feet North from the NE corner of Section 1, T22S, R15E, G&SRM, Santa Cruz County, Arizona. The claim is 1480' long x 583' wide.

Monuments are 1-1/2" x 1-1/2" x 5' wood posts projecting at least four feet above the ground. Location monuments are generally set 20' inside the North or South endline along the center of each claim unless otherwise depicted.

RECEIVED
 STATE OFFICE
 2017 JAN 31 P 1:37
 PHOENIX, ARIZONA

2017 JAN 31 P 1:37
 PHOENIX, ARIZONA

When recorded return to:
Rio Tinto
Attn: Kennecott Exploration Company – Land Dept.
4700 Daybreak Parkway
South Jordan, UT 84009

ARIZONA NOTICE OF LOCATION
(LODE CLAIM)

NOTICE IS HEREBY GIVEN THAT KENNECOTT EXPLORATION COMPANY, whose mailing address is 4700 Daybreak Parkway, South Jordan, Utah 84009 by its undersigned representative, makes this location of the MF304 Lode Mining Claim, in Santa Cruz County, Arizona.

The general course of the claim is from the North to South, and said claim is within the:

<u>Quarter</u>	<u>Section</u>	<u>Township</u>	<u>Range</u>
SE	3	21S	15E

G&SRM, Santa Cruz County, Arizona.


This claim is 1480 feet in length and 583 feet in width. This Notice of Location is posted on the centerline of the claim. The claim runs from the location monument on which this Notice is posted 20 feet in a south direction to the South end line and 1460 feet in a north direction to the North end line. The claim boundaries are marked by six monuments, one at each corner and one at the center of each endline. The location monument on which this Notice is posted is situated within Section 3, Township 21S, Range 15E, G&SRM, Santa Cruz County, Arizona and is approximately 10817 feet West and 26997 feet North from the NE corner of Section 1, Township 22 South, Range 15 East, G&SRM, Santa Cruz County, Arizona.

The undersigned claims the ground as depicted on the map that is attached to a copy of this Notice of Location filed in the office of the County Recorder, Santa Cruz County, Arizona.

The claim has been monumented in accordance with State and Federal law. Corner, end centers and location monuments are posts, 1-1/2" x 1-1/2" x 5' projecting at least 4' above the ground.

Located, dated and posted on the ground the 28 day of November, 2016.

KENNECOTT EXPLORATION COMPANY

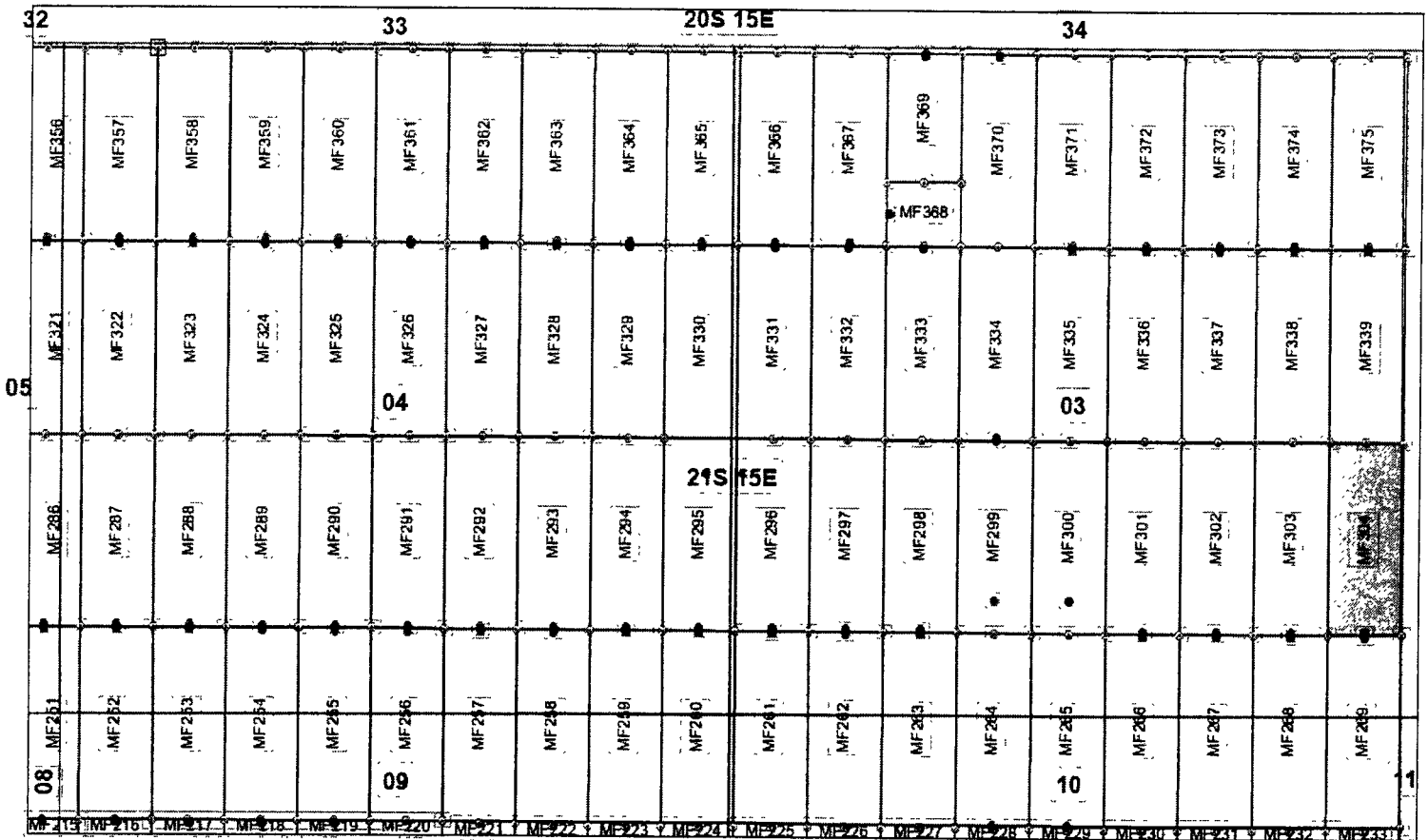


By: Donna J. Fischer, for and in behalf of Kennecott Exploration Company

RECEIVED
BLM AZ STATE OFFICE
DENIX, ARIZONA
JAN 31 P 1:37

AMC441550

Lode Mining Claim Map of the MF304 Lode Claim,
attached to and made a part of the Location Notice



Mansfield Lode Mining Claims
T21S, R15E, G&SRM
Santa Cruz County, Arizona
Located November 28, 2016 - January 9, 2017

Mansfield Claim Block, Arizona Map 7A

Claims Filed By-
Kennecott Exploration
Company
4700 Daybreak Parkway
South Jordan, UT 84009

Map Scale: 1" = 1,000'



The Claim is located in: Section 3, Township 21S, Range 15E, G&SRM, Santa Cruz County, Arizona.

TIE: The Location Monument of this claim is approximately 10817 feet West and 26997 feet North from the NE corner of Section 1, T22S, R15E, G&SRM, Santa Cruz County, Arizona. The claim is 1480' long x 583' wide.

Monuments are 1-1/2" x 1-1/2" x 5' wood posts projecting at least four feet above the ground. Location monuments are generally set 20' inside the North or South endline along the center of each claim unless otherwise depicted.

RECEIVED
SANTA CRUZ STATE OFFICE
2016 JAN 31 P 1:37
PHOENIX, ARIZONA

AMC441550

When recorded return to:
Rio Tinto
Attn: Kennecott Exploration Company – Land Dept.
4700 Daybreak Parkway
South Jordan, UT 84009

ARIZONA NOTICE OF LOCATION
(LODE CLAIM)

NOTICE IS HEREBY GIVEN THAT KENNECOTT EXPLORATION COMPANY, whose mailing address is 4700 Daybreak Parkway, South Jordan, Utah 84009 by its undersigned representative, makes this location of the MF305 Lode Mining Claim, in Santa Cruz County, Arizona.

The general course of the claim is from the North to South, and said claim is within the:

<u>Quarter</u>	<u>Section</u>	<u>Township</u>	<u>Range</u>
NW	6	21S	15E
SW	6	21S	15E

G&SRM, Santa Cruz County, Arizona.


This claim is 1480 feet in length and 534 feet in width. This Notice of Location is posted on the centerline of the claim. The claim runs from the location monument on which this Notice is posted 20 feet in a north direction to the North end line and 1460 feet in a south direction to the South end line. The claim boundaries are marked by six monuments, one at each corner and one at the center of each endline. The location monument on which this Notice is posted is situated within Section 6, Township 21S, Range 15E, G&SRM, Santa Cruz County, Arizona and is approximately 30034 feet West and 29917 feet North from the NE corner of Section 1, Township 22 South, Range 15 East, G&SRM, Santa Cruz County, Arizona.

The undersigned claims the ground as depicted on the map that is attached to a copy of this Notice of Location filed in the office of the County Recorder, Santa Cruz County, Arizona.

The claim has been monumented in accordance with State and Federal law. Corner, end centers and location monuments are posts, 1-1/2" x 1-1/2" x 5' projecting at least 4' above the ground.

Located, dated and posted on the ground the 12 day of December, 2016.

KENNECOTT EXPLORATION COMPANY

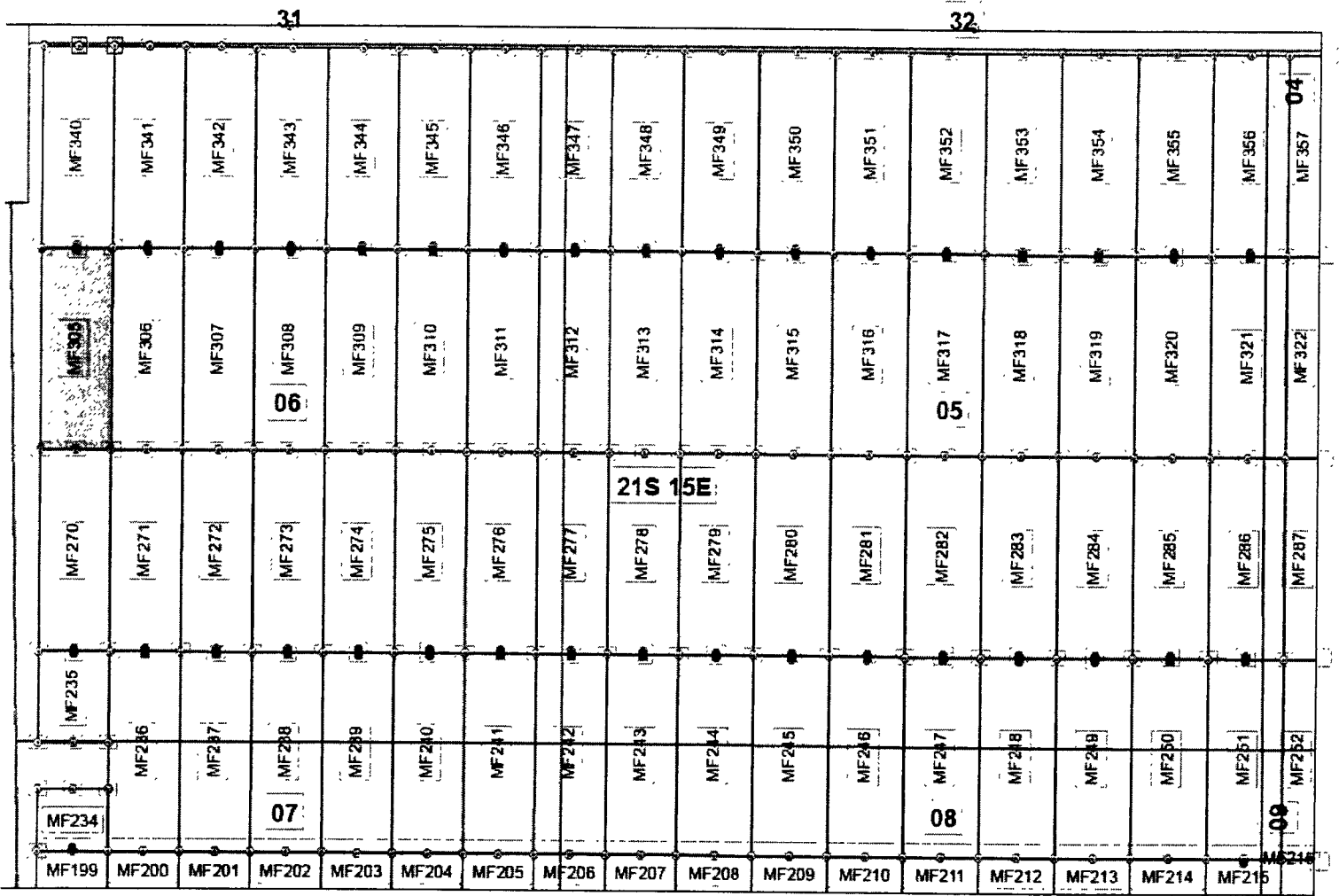


By: Donna J. Fischer, for and in behalf of Kennecott Exploration Company

RECEIVED
PLM AZ STATE OFFICE
JAN 31 P 1:37
PHOENIX, ARIZONA

AMC 441551

Lode Mining Claim Map of the MF305 Lode Claim,
attached to and made a part of the Location Notice



Mansfield Lode Mining Claims
T21S, R15E, G&SRM
Santa Cruz County, Arizona
Located December 5, 2016 - January 5, 2017

Mansfield Claim Block, Arizona Map 6A

Claims Filed By:
Kennecott Exploration
Company
4700 Daybreak Parkway
South Jordan, UT 84099

Map Scale: 1" = 1,000'



RECEIVED
 BLM AZ STATE OFFICE
 PHOENIX, ARIZONA
 JAN 31 11:07 AM '17
 AMC4419511

The Claim is located in: Section 6, Township 21S, Range 15E, G&SRM, Santa Cruz County, Arizona.

TIE: The Location Monument of this claim is approximately 30034 feet West and 29917 feet North from the NE corner of Section 1, T22S, R15E, G&SRM, Santa Cruz County, Arizona. The claim is 1480' long x 534' wide.

Monuments are 1-1/2" x 1-1/2" x 5' wood posts projecting at least four feet above the ground. Location monuments are generally set 20' inside the North or South endline along the center of each claim unless otherwise depicted.

When recorded return to:
Rio Tinto
Attn: Kennecott Exploration Company – Land Dept.
4700 Daybreak Parkway
South Jordan, UT 84009

ARIZONA NOTICE OF LOCATION
(LODE CLAIM)

NOTICE IS HEREBY GIVEN THAT KENNECOTT EXPLORATION COMPANY, whose mailing address is 4700 Daybreak Parkway, South Jordan, Utah 84009 by its undersigned representative, makes this location of the MF306 Lode Mining Claim, in Santa Cruz County, Arizona.

The general course of the claim is from the North to South, and said claim is within the:

<u>Quarter</u>	<u>Section</u>	<u>Township</u>	<u>Range</u>
NW	6	21S	15E
SW	6	21S	15E

G&SRM, Santa Cruz County, Arizona.


This claim is 1480 feet in length and 534 feet in width. This Notice of Location is posted on the centerline of the claim. The claim runs from the location monument on which this Notice is posted 20 feet in a north direction to the North end line and 1460 feet in a south direction to the South end line. The claim boundaries are marked by six monuments, one at each corner and one at the center of each endline. The location monument on which this Notice is posted is situated within Section 6, Township 21S, Range 15E, G&SRM, Santa Cruz County, Arizona and is approximately 29500 feet West and 29917 feet North from the NE corner of Section 1, Township 22 South, Range 15 East, G&SRM, Santa Cruz County, Arizona.

The undersigned claims the ground as depicted on the map that is attached to a copy of this Notice of Location filed in the office of the County Recorder, Santa Cruz County, Arizona.

The claim has been monumented in accordance with State and Federal law. Corner, end centers and location monuments are posts, 1-1/2" x 1-1/2" x 5' projecting at least 4' above ground.

Located, dated and posted on the ground the 12 day of December, 2016.

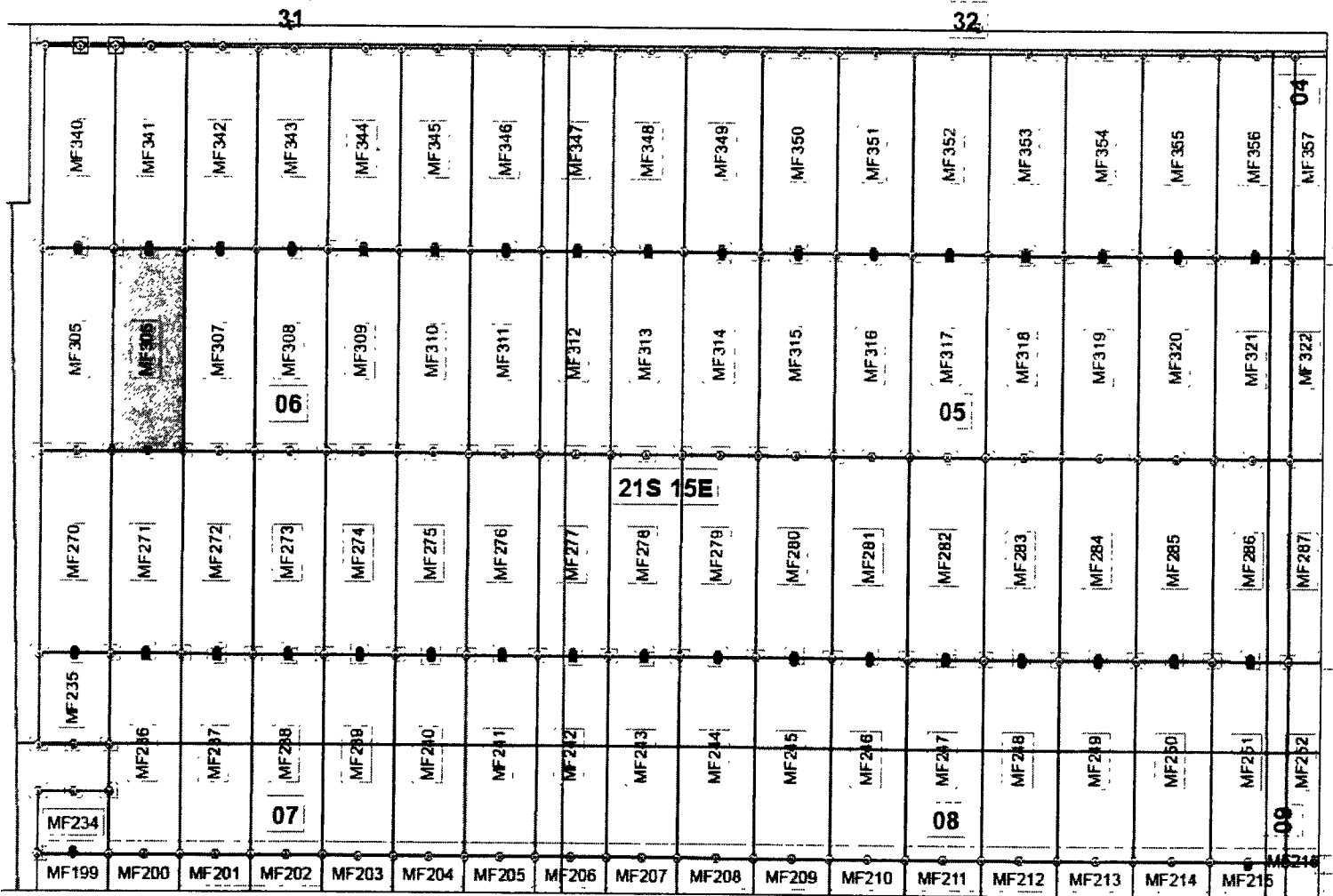
KENNECOTT EXPLORATION COMPANY


By: Donna J. Fischer, for and in behalf of Kennecott Exploration Company

RECEIVED
BLM AZ STATE OFFICE
PHOENIX, ARIZONA
JAN 31 P 1:39

AMC441552

Lode Mining Claim Map of the MF306 Lode Claim,
attached to and made a part of the Location Notice



Mansfield Lode Mining Claims
T21S, R15E, G&SRM
Santa Cruz County, Arizona
Located December 5, 2016 - January 5, 2017

Mansfield Claim Block, Arizona Map 6A

Claims Filed By:
Kennecott Exploration
Company
4700 Daybreak Parkway
South Jordan, UT 84009

Map Scale: 1" = 1,000'



The Claim is located in: Section 6, Township 21S, Range 15E, G&SRM, Santa Cruz County, Arizona.

TIE: The Location Monument of this claim is approximately 29500 feet West and 29917 feet North from the NE corner of Section 1, T22S, R15E, G&SRM, Santa Cruz County, Arizona. The claim is 1482' long x 534' wide.

Monuments are 1-1/2" x 1-1/2" x 5' wood posts projecting at least four feet above the ground. Location monuments are generally set 20' inside the North or South endline along the center of each claim unless otherwise depicted.

AMC441552

RECEIVED
MINNESOTA STATE OFFICE
DENVER, ARIZONA
JAN 31 P 1:39

When recorded return to:
Rio Tinto
Attn: Kennecott Exploration Company – Land Dept.
4700 Daybreak Parkway
South Jordan, UT 84009

ARIZONA NOTICE OF LOCATION
(LODE CLAIM)

NOTICE IS HEREBY GIVEN THAT KENNECOTT EXPLORATION COMPANY, whose mailing address is 4700 Daybreak Parkway, South Jordan, Utah 84009 by its undersigned representative, makes this location of the MF307 Lode Mining Claim, in Santa Cruz County, Arizona.

The general course of the claim is from the North to South, and said claim is within the:

<u>Quarter</u>	<u>Section</u>	<u>Township</u>	<u>Range</u>
NE	6	21S	15E
SE	6	21S	15E
NW	6	21S	15E
SW	6	21S	15E

G&SRM, Santa Cruz County, Arizona.

This claim is 1480 feet in length and 534 feet in width. This Notice of Location is posted on the centerline of the claim. The claim runs from the location monument on which this Notice is posted 20 feet in a north direction to the North end line and 1460 feet in a south direction to the South end line. The claim boundaries are marked by six monuments, one at each corner and one at the center of each endline. The location monument on which this Notice is posted is situated within Section 6, Township 21S, Range 15E, G&SRM, Santa Cruz County, Arizona and is approximately 28965 feet West and 29917 feet North from the NE corner of Section 1, Township 22 South, Range 15 East, G&SRM, Santa Cruz County, Arizona.

The undersigned claims the ground as depicted on the map that is attached to a copy of this Notice of Location filed in the office of the County Recorder, Santa Cruz County, Arizona.

The claim has been monumented in accordance with State and Federal law. Corner, and centers and location monuments are posts, 1-1/2" x 1-1/2" x 5' projecting at least 4' above the ground.

Located, dated and posted on the ground the 12 day of December, 2016.

KENNECOTT EXPLORATION COMPANY

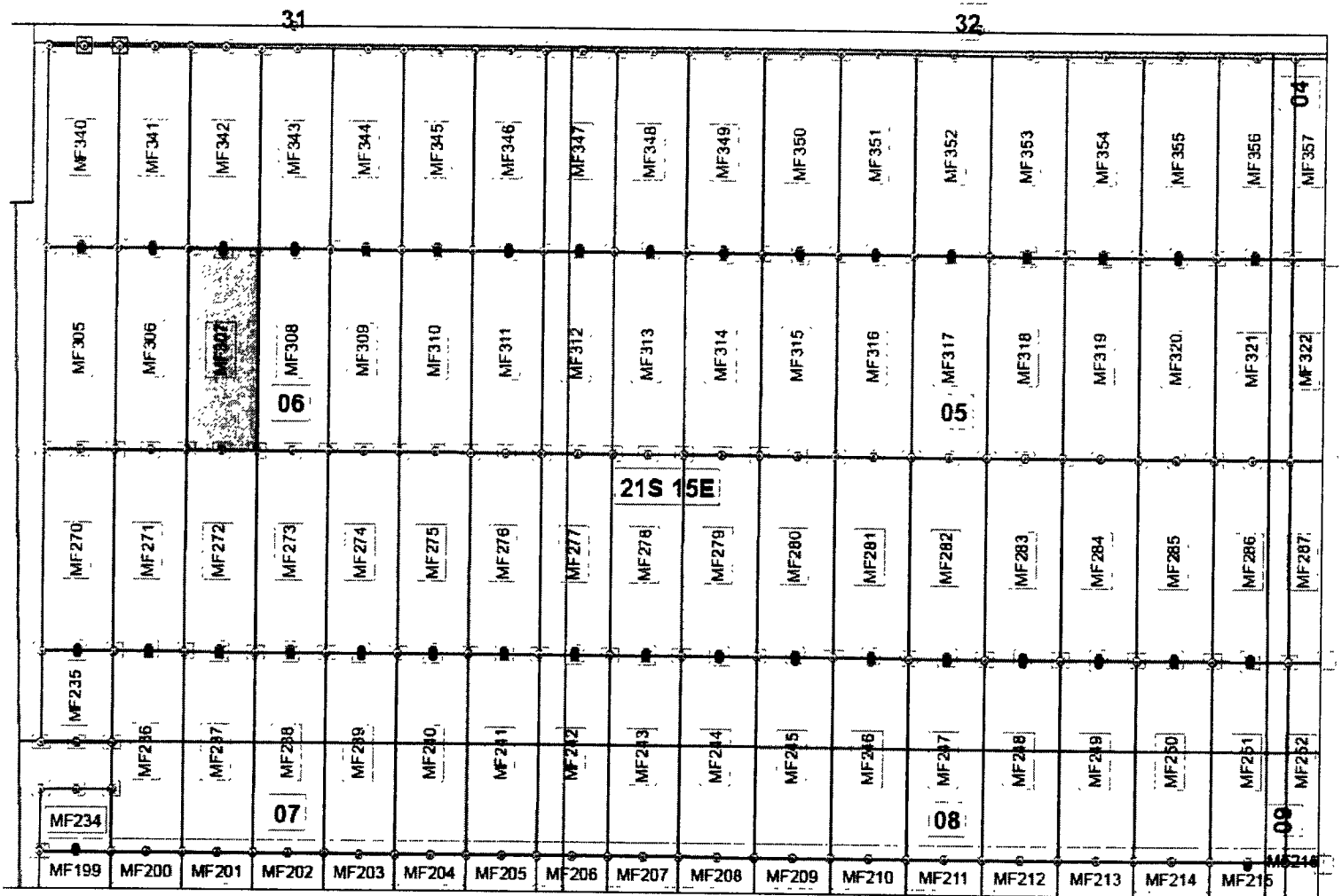


By: Donna J. Fischer, for and in behalf of Kennecott Exploration Company

RECEIVED
BLM AZ STATE OFFICE
PHOENIX, ARIZONA
JAN 31 P 1:39

AMC4415531

Lode Mining Claim Map of the MF307 Lode Claim,
attached to and made a part of the Location Notice



Mansfield Lode Mining Claims
T21S, R15E, G&SRM
Santa Cruz County, Arizona
Located December 5, 2016 - January 5, 2017

Mansfield Claim Block, Arizona Map 6A

Claims Filed By-
Kennecott Exploration
Company
4700 Daybreak Parkway
South Jordan, UT 84099

Map Scale: 1" = 1,000'

RECEIVED
 BLM AZ STATE OF ARIZONA
 PHOENIX, ARIZONA
 JAN 31 2 13 PM '17
 ANCL441553

The Claim is located in: Section 6, Township 21S, Range 15E, G&SRM, Santa Cruz County, Arizona.

TIE: The Location Monument of this claim is approximately 28965 feet West and 29917 feet North from the NE corner of Section 1, T22S, R15E, G&SRM, Santa Cruz County, Arizona. The claim is 1480' long x 534' wide.

Monuments are 1-1/2" x 1-1/2" x 5' wood posts projecting at least four feet above the ground. Location monuments are generally set 20' inside the North or South endline along the center of each claim unless otherwise depicted.

When recorded return to:
Rio Tinto
Attn: Kennecott Exploration Company – Land Dept.
4700 Daybreak Parkway
South Jordan, UT 84009

ARIZONA NOTICE OF LOCATION
(LODE CLAIM)

NOTICE IS HEREBY GIVEN THAT KENNECOTT EXPLORATION COMPANY, whose mailing address is 4700 Daybreak Parkway, South Jordan, Utah 84009 by its undersigned representative, makes this location of the MF308 Lode Mining Claim, in Santa Cruz County, Arizona.

The general course of the claim is from the North to South, and said claim is within the:

<u>Quarter</u>	<u>Section</u>	<u>Township</u>	<u>Range</u>
NE	6	21S	15E
SE	6	21S	15E

G&SRM, Santa Cruz County, Arizona.


This claim is 1480 feet in length and 534 feet in width. This Notice of Location is posted on the centerline of the claim. The claim runs from the location monument on which this Notice is posted 20 feet in a north direction to the North end line and 1460 feet in a south direction to the South end line. The claim boundaries are marked by six monuments, one at each corner and one at the center of each endline. The location monument on which this Notice is posted is situated within Section 6, Township 21S, Range 15E, G&SRM, Santa Cruz County, Arizona and is approximately 28431 feet West and 29917 feet North from the NE corner of Section 1, Township 22 South, Range 15 East, G&SRM, Santa Cruz County, Arizona.

The undersigned claims the ground as depicted on the map that is attached to a copy of this Notice of Location filed in the office of the County Recorder, Santa Cruz County, Arizona.

The claim has been monumented in accordance with State and Federal law. Corner, end centers and location monuments are posts, 1-1/2" x 1-1/2" x 5' projecting at least 4' above the ground.

Located, dated and posted on the ground the 12 day of December, 2016.

KENNECOTT EXPLORATION COMPANY



By: Donna J. Fischer, for and in behalf of Kennecott Exploration Company

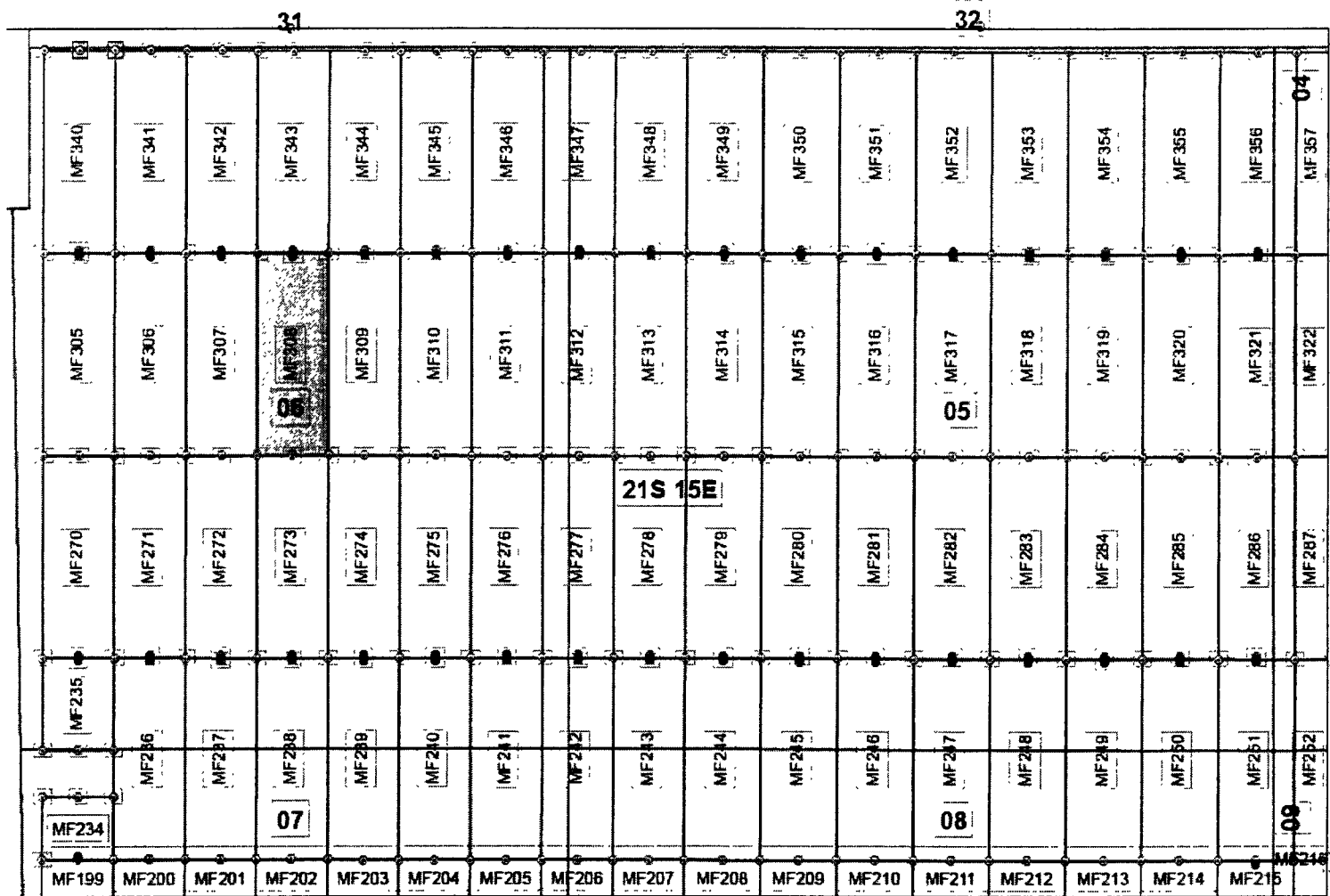
PHOENIX, ARIZONA

2017 JAN 31 P 1:34

RECEIVED
BLM AZ STATE O.

AMC441534

Lode Mining Claim Map of the MF308 Lode Claim,
attached to and made a part of the Location Notice



Mansfield Lode Mining Claims
T21S, R15E, G&SRM
Santa Cruz County, Arizona
Located December 5, 2016 - January 5, 2017.

Mansfield Claim Block, Arizona Map 6A

Claims Filed By-
Kennecott Exploration
Company
4700 Daybreak Parkway
South Jordan, UT 84009

Map Scale: 1" = 1,000'

RECEIVED
 STATE OFFICE
 PHOENIX, ARIZONA
 JAN 31 2017
 AMC 441554

The Claim is located in: Section 6, Township 21S, Range 15E, G&SRM, Santa Cruz County, Arizona.
 TIE: The Location Monument of this claim is approximately 28431 feet West and 29911 feet North from the NE corner of Section 1, T22S, R15E, G&SRM, Santa Cruz County, Arizona. The claim is 1480' long x 534' wide.

Monuments are 1-1/2" x 1-1/2" x 5' wood posts projecting at least four feet above the ground. Location monuments are generally set 20' inside the North or South endline along the center of each claim unless otherwise depicted.

When recorded return to:
Rio Tinto
Attn: Kennecott Exploration Company – Land Dept.
4700 Daybreak Parkway
South Jordan, UT 84009

ARIZONA NOTICE OF LOCATION
(LODE CLAIM)

NOTICE IS HEREBY GIVEN THAT KENNECOTT EXPLORATION COMPANY, whose mailing address is 4700 Daybreak Parkway, South Jordan, Utah 84009 by its undersigned representative, makes this location of the MF309 Lode Mining Claim, in Santa Cruz County, Arizona.

The general course of the claim is from the North to South, and said claim is within the:

<u>Quarter</u>	<u>Section</u>	<u>Township</u>	<u>Range</u>
NE	6	21S	15E
SE	6	21S	15E

G&SRM, Santa Cruz County, Arizona.


This claim is 1480 feet in length and 534 feet in width. This Notice of Location is posted on the centerline of the claim. The claim runs from the location monument on which this Notice is posted 20 feet in a north direction to the North end line and 1460 feet in a south direction to the South end line. The claim boundaries are marked by six monuments, one at each corner and one at the center of each endline. The location monument on which this Notice is posted is situated within Section 6, Township 21S, Range 15E, G&SRM, Santa Cruz County, Arizona and is approximately 27896 feet West and 29917 feet North from the NE corner of Section 1, Township 22 South, Range 15 East, G&SRM, Santa Cruz County, Arizona.

The undersigned claims the ground as depicted on the map that is attached to a copy of this Notice of Location filed in the office of the County Recorder, Santa Cruz County, Arizona.

The claim has been monumented in accordance with State and Federal law. Corner and end centers and location monuments are posts, 1-1/2" x 1-1/2" x 5' projecting at least 4" above the ground.

Located, dated and posted on the ground the 12 day of December, 2016.

KENNECOTT EXPLORATION COMPANY

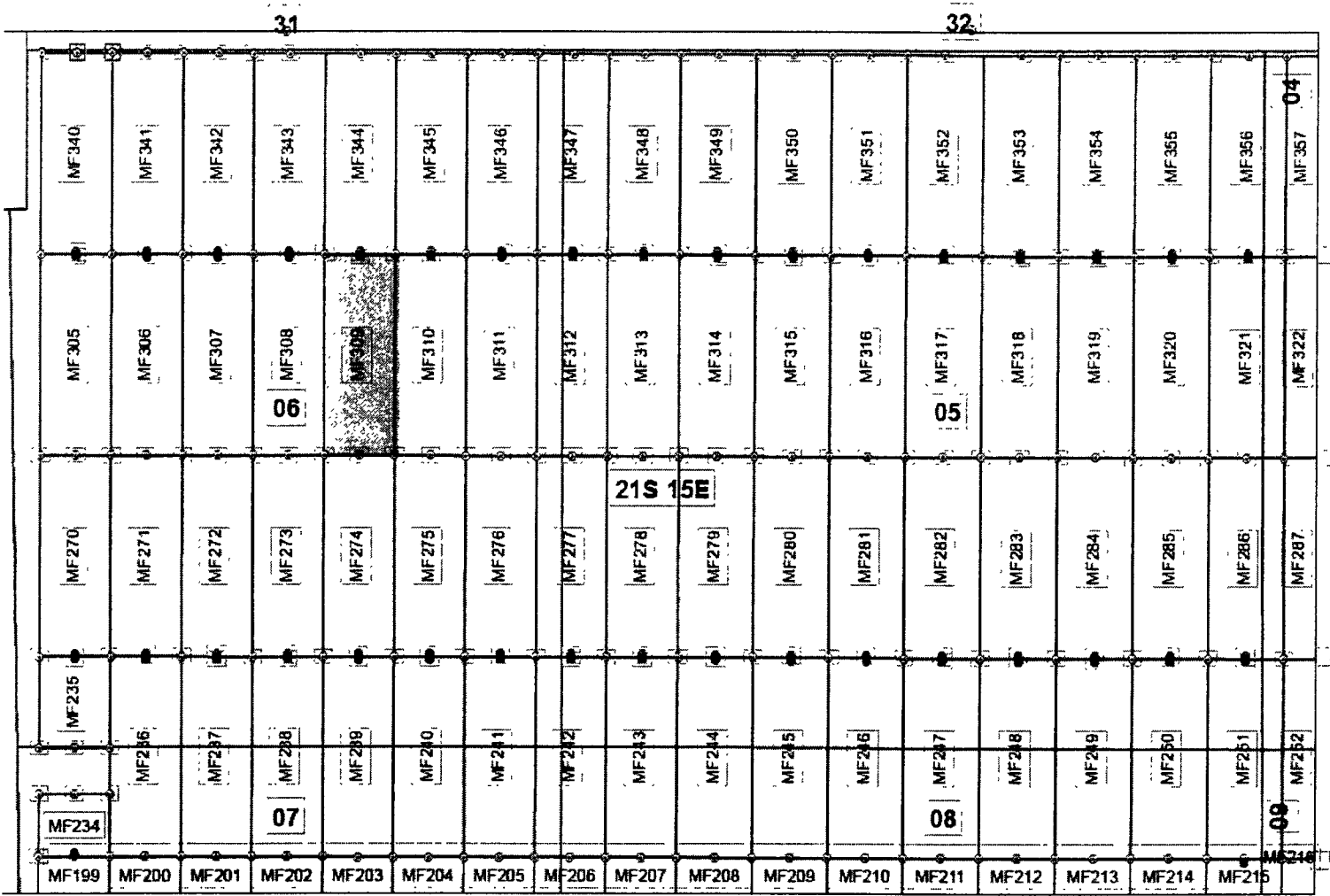


By: Donna J. Fischer, for and in behalf of Kennecott Exploration Company

RECEIVED
PLM AZ STATE OFFICE
2016 JAN 31 P 1:39
PHOENIX, ARIZONA

AMC441555

Lode Mining Claim Map of the MF309 Lode Claim,
attached to and made a part of the Location Notice



Mansfield Lode Mining Claims
T21S, R15E, G&SRM
Santa Cruz County, Arizona
Located December 5, 2016 - January 5, 2017

Mansfield Claim Block, Arizona Map 6A

Claims Filed By:
Kennecott Exploration
Company
4700 Daybreak Parkway
South Jordan, UT 84009

Map Scale: 1" = 1,000'



RECEIVED
 PLM AZ STATE OFFICE
 PHOENIX, ARIZONA
 JAN 31 PM 1:39
 AM041555

The Claim is located in: Section 6, Township 21S, Range 15E, G&SRM, Santa Cruz County, Arizona.

TIE: The Location Monument of this claim is approximately 27896 feet West and 29917 feet North from the NE corner of Section 1, T22S, R15E, G&SRM, Santa Cruz County, Arizona. The claim is 1480' long x 534' wide.

Monuments are 1-1/2" x 1-1/2" x 5' wood posts projecting at least four feet above the ground. Location monuments are generally set 20' inside the North or South endline along the center of each claim unless otherwise depicted.

When recorded return to:
Rio Tinto
Attn: Kennecott Exploration Company – Land Dept.
4700 Daybreak Parkway
South Jordan, UT 84009

ARIZONA NOTICE OF LOCATION
(LODE CLAIM)

NOTICE IS HEREBY GIVEN THAT KENNECOTT EXPLORATION COMPANY, whose mailing address is 4700 Daybreak Parkway, South Jordan, Utah 84009 by its undersigned representative, makes this location of the MF310 Lode Mining Claim, in Santa Cruz County, Arizona.

The general course of the claim is from the North to South, and said claim is within the:

<u>Quarter</u>	<u>Section</u>	<u>Township</u>	<u>Range</u>
NE	6	21S	15E
SE	6	21S	15E

G&SRM, Santa Cruz County, Arizona.


This claim is 1480 feet in length and 534 feet in width. This Notice of Location is posted on the centerline of the claim. The claim runs from the location monument on which this Notice is posted 20 feet in a north direction to the North end line and 1460 feet in a south direction to the South end line. The claim boundaries are marked by six monuments, one at each corner and one at the center of each endline. The location monument on which this Notice is posted is situated within Section 6, Township 21S, Range 15E, G&SRM, Santa Cruz County, Arizona and is approximately 27362 feet West and 29917 feet North from the NE corner of Section 1, Township 22 South, Range 15 East, G&SRM, Santa Cruz County, Arizona.

The undersigned claims the ground as depicted on the map that is attached to a copy of this Notice of Location filed in the office of the County Recorder, Santa Cruz County, Arizona.

The claim has been monumented in accordance with State and Federal law. Corner, end centers and location monuments are posts, 1-1/2" x 1-1/2" x 5' projecting at least 4' above the ground.

Located, dated and posted on the ground the 12 day of December, 2016.

KENNECOTT EXPLORATION COMPANY

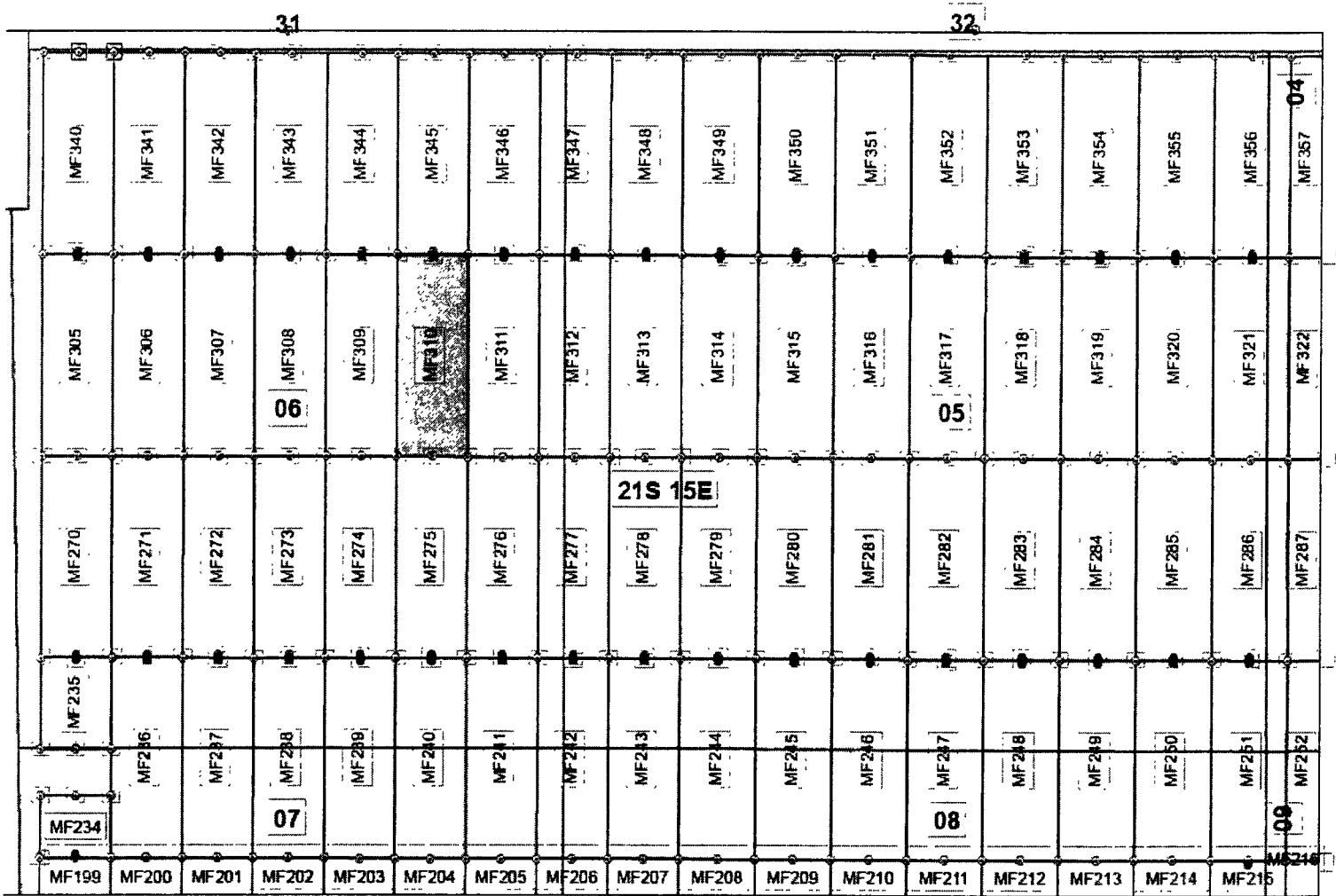


By: Donna J. Fischer, for and in behalf of Kennecott Exploration Company

RECEIVED
PLM AZ STATE OFFICE
PHOENIX, ARIZONA
JAN 31 P 1:39

AMC441596

Lode Mining Claim Map of the MF310 Lode Claim,
attached to and made a part of the Location Notice



Mansfield Lode Mining Claims
T21S, R15E, G&SRM
Santa Cruz County, Arizona
Located December 5, 2016 - January 5, 2017

Mansfield Claim Block, Arizona Map 6A

Claims Filed By:
Kennecott Exploration
Company
4700 Daybreak Parkway
South Jordan, UT 84009

Map Scale: 1" = 1,000'



RECEIVED
 PLM AZ STATE OFFICE
 JAN 31 P 1:09
 TUCSON, ARIZONA
 AMC 41936

The Claim is located in: Section 6, Township 21S, Range 15E, G&SRM, Santa Cruz County, Arizona.

TIE: The Location Monument of this claim is approximately 27362 feet West and 29917 feet North from the NE corner of Section 1, T22S, R15E, G&SRM, Santa Cruz County, Arizona. The claim is 1480' long x 534' wide.

Monuments are 1-1/2" x 1-1/2" x 5' wood posts projecting at least four feet above the ground. Location monuments are generally set 20' inside the North or South endline along the center of each claim unless otherwise depicted.

When recorded return to:
Rio Tinto
Attn: Kennecott Exploration Company – Land Dept.
4700 Daybreak Parkway
South Jordan, UT 84009

ARIZONA NOTICE OF LOCATION
(LODE CLAIM)

NOTICE IS HEREBY GIVEN THAT KENNECOTT EXPLORATION COMPANY, whose mailing address is 4700 Daybreak Parkway, South Jordan, Utah 84009 by its undersigned representative, makes this location of the MF311 Lode Mining Claim, in Santa Cruz County, Arizona.

The general course of the claim is from the North to South, and said claim is within the:

<u>Quarter</u>	<u>Section</u>	<u>Township</u>	<u>Range</u>
NE	6	21S	15E
SE	6	21S	15E

G&SRM, Santa Cruz County, Arizona.


This claim is 1480 feet in length and 534 feet in width. This Notice of Location is posted on the centerline of the claim. The claim runs from the location monument on which this Notice is posted 20 feet in a north direction to the North end line and 1460 feet in a south direction to the South end line. The claim boundaries are marked by six monuments, one at each corner and one at the center of each endline. The location monument on which this Notice is posted is situated within Section 6, Township 21S, Range 15E, G&SRM, Santa Cruz County, Arizona and is approximately 26828 feet West and 29917 feet North from the NE corner of Section 1, Township 22 South, Range 15 East, G&SRM, Santa Cruz County, Arizona.

The undersigned claims the ground as depicted on the map that is attached to a copy of this Notice of Location filed in the office of the County Recorder, Santa Cruz County, Arizona.

The claim has been monumented in accordance with State and Federal law. Corner, end centers and location monuments are posts, 1-1/2" x 1-1/2" x 5' projecting at least 4' above the ground.

Located, dated and posted on the ground the 13 day of December, 2016.

KENNECOTT EXPLORATION COMPANY

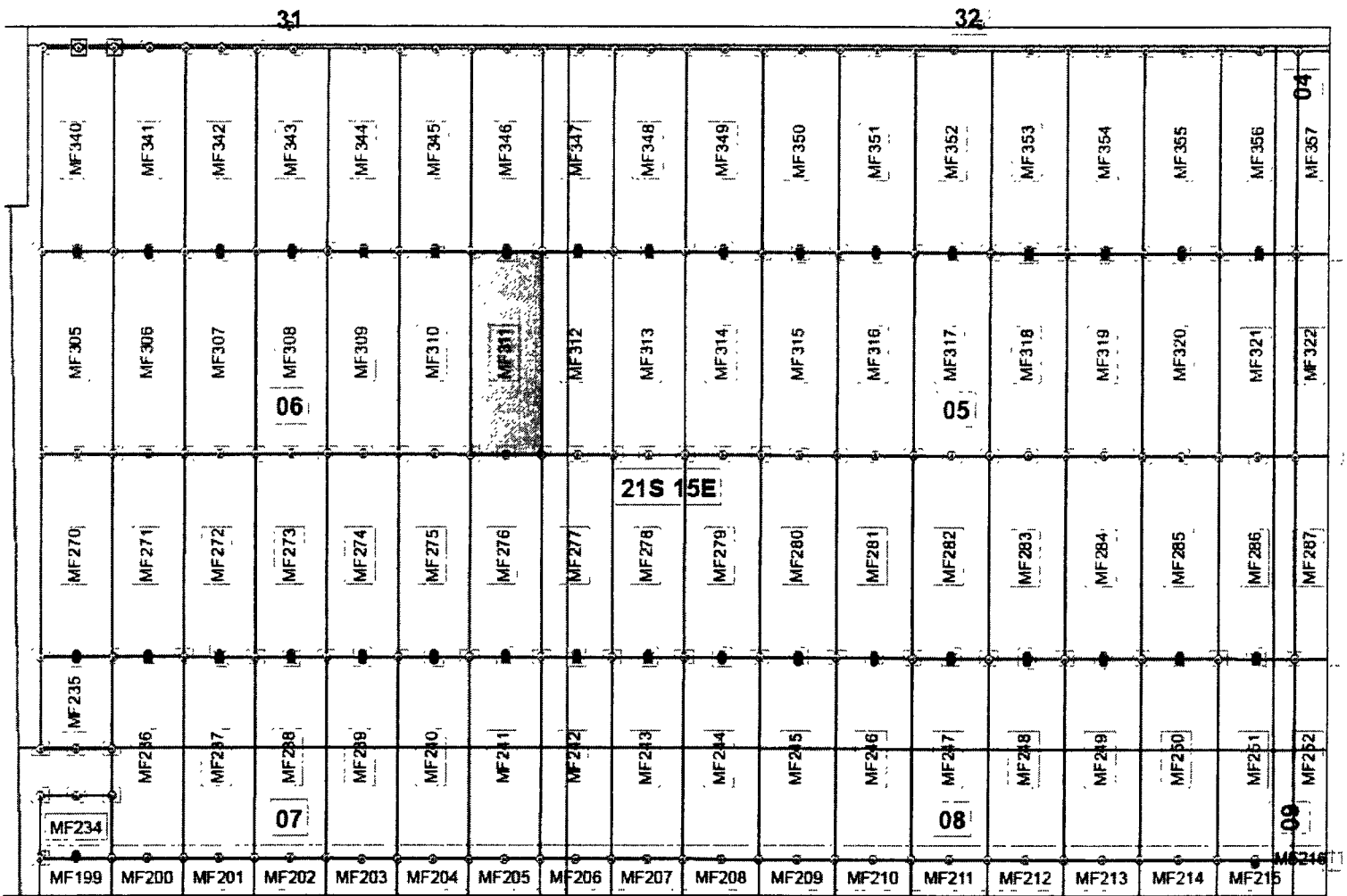


By: Donna J. Fischer, for and in behalf of Kennecott Exploration Company

RECEIVED
BLM AZ STATE OFFICE
2011 JAN 31 P 1:39
PHOENIX, ARIZONA

AMC4415571

Lode Mining Claim Map of the MF311 Lode Claim,
attached to and made a part of the Location Notice



Mansfield Lode Mining Claims
T21S, R15E, G&SRM
Santa Cruz County, Arizona
Located December 5, 2016 - January 5, 2017

Mansfield Claim Block, Arizona Map 6A

Claims Filed By-
Kennecott Exploration
Company
4700 Daybreak Parkway
South Jordan, UT 84099

Map Scale: 1" = 1,000'



The Claim is located in: Section 6, Township 21S, Range 15E, G&SRM, Santa Cruz County, Arizona.

TIE: The Location Monument of this claim is approximately 26828 feet West and 29917 feet North from the NE corner of Section 1, T22S, R15E, G&SRM, Santa Cruz County, Arizona. The claim is 1480' long x 534' wide.

Monuments are 1-1/2" x 1-1/2" x 5' wood posts projecting at least four feet above the ground. Location monuments are generally set 20' inside the North or South endline along the center of each claim unless otherwise depicted.

RECEIVED
 RLM AZ STATE OFFICE
 JAN 31 2017
 PHOENIX, ARIZONA
 AMO 4419571

When recorded return to:
Rio Tinto
Attn: Kennecott Exploration Company – Land Dept.
4700 Daybreak Parkway
South Jordan, UT 84009

ARIZONA NOTICE OF LOCATION
(LODE CLAIM)

NOTICE IS HEREBY GIVEN THAT KENNECOTT EXPLORATION COMPANY, whose mailing address is 4700 Daybreak Parkway, South Jordan, Utah 84009 by its undersigned representative, makes this location of the MF312 Lode Mining Claim, in Santa Cruz County, Arizona.

The general course of the claim is from the North to South, and said claim is within the:

<u>Quarter</u>	<u>Section</u>	<u>Township</u>	<u>Range</u>
NW	5	21S	15E
SW	5	21S	15E
NE	6	21S	15E
SE	6	21S	15E

G&SRM, Santa Cruz County, Arizona.


This claim is 1480 feet in length and 534 feet in width. This Notice of Location is posted on the centerline of the claim. The claim runs from the location monument on which this Notice is posted 20 feet in a north direction to the North end line and 1460 feet in a south direction to the South end line. The claim boundaries are marked by six monuments, one at each corner and one at the center of each endline. The location monument on which this Notice is posted is situated within Section 5, Township 21S, Range 15E, G&SRM, Santa Cruz County, Arizona and is approximately 26293 feet West and 29917 feet North from the NE corner of Section 1, Township 22 South, Range 15 East, G&SRM, Santa Cruz County, Arizona.

The undersigned claims the ground as depicted on the map that is attached to a copy of this Notice of Location filed in the office of the County Recorder, Santa Cruz County, Arizona.

The claim has been monumented in accordance with State and Federal law. Corner, endline centers and location monuments are posts, 1-1/2" x 1-1/2" x 5' projecting at least 6" above the ground.

Located, dated and posted on the ground the 13 day of December, 2016.

KENNECOTT EXPLORATION COMPANY

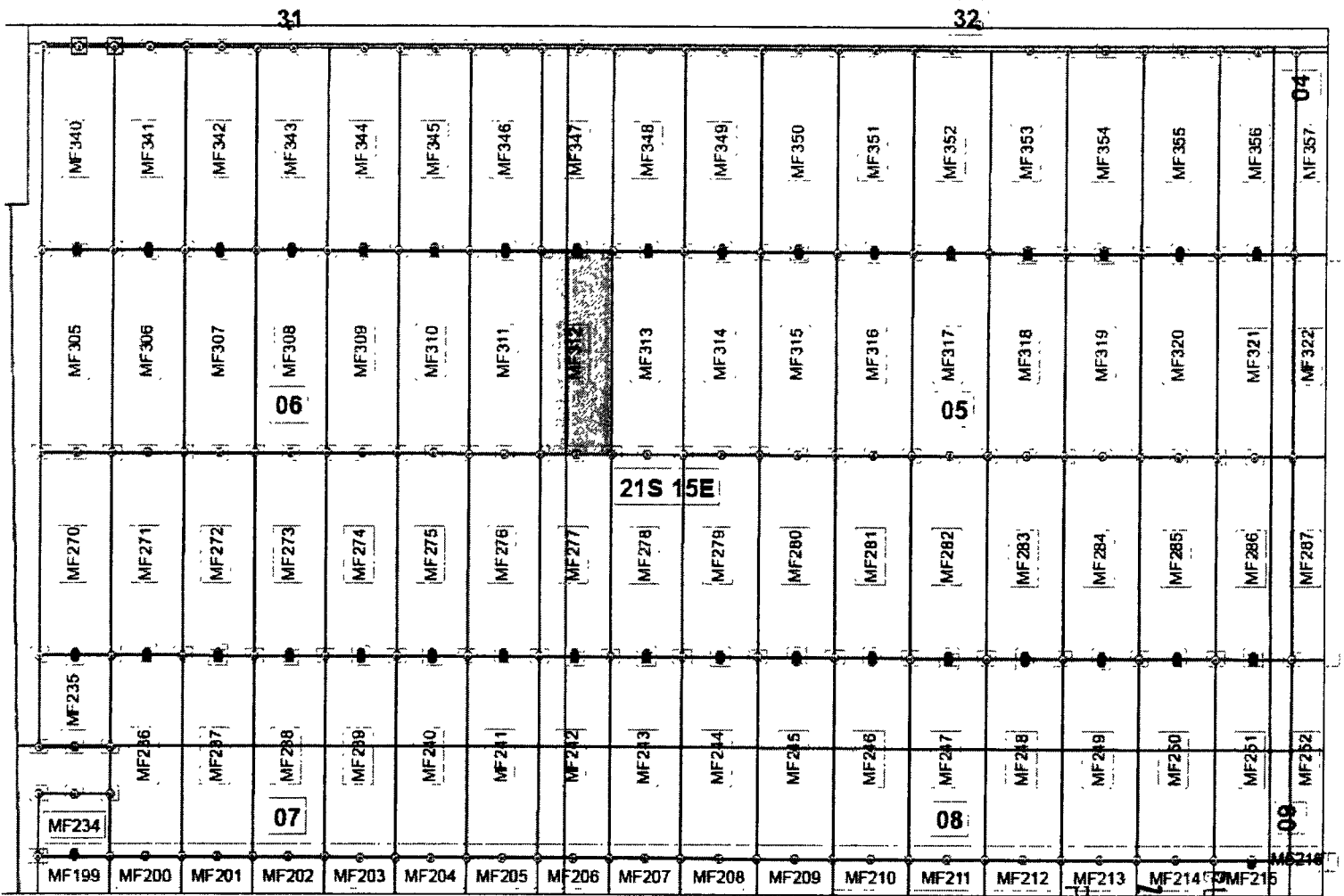


By: Donna J. Fischer, for and in behalf of Kennecott Exploration Company

RECEIVED
P.M. AZ STATE OFFICE
2016 JAN 31 P 1:39
PHOENIX, ARIZONA

AMC441558

Lode Mining Claim Map of the MF312 Lode Claim,
attached to and made a part of the Location Notice



Mansfield Lode Mining Claims
T21S, R15E, G&SRM
Santa Cruz County, Arizona
Located December 5, 2016 - January 5, 2017.

Mansfield Claim Block, Arizona Map 6A

Claims Filed By
Kennecott Exploration
Company
4700 Daybreak Parkway
South Jordan, UT 84009

Map Scale: 1" = 1,000'



RECEIVED
 ARIZONA STATE OFFICE
 JAN 31 P 1:39
 AMO 441558

The Claim is located in: Section 5, Township 21S, Range 15E, G&SRM, Santa Cruz County, Arizona

TIE: The Location Monument of this claim is approximately 26293 feet West and 29917 feet North from the NE corner of Section 1, T22S, R15E, G&SRM, Santa Cruz County, Arizona. The claim is 1480' long x 534' wide.

Monuments are 1-1/2" x 1-1/2" x 5' wood posts projecting at least four feet above the ground. Location monuments are generally set 20' inside the North or South endline along the center of each claim unless otherwise depicted.

When recorded return to:
Rio Tinto
Attn: Kennecott Exploration Company – Land Dept.
4700 Daybreak Parkway
South Jordan, UT 84009

ARIZONA NOTICE OF LOCATION
(LODE CLAIM)

NOTICE IS HEREBY GIVEN THAT KENNECOTT EXPLORATION COMPANY, whose mailing address is 4700 Daybreak Parkway, South Jordan, Utah 84009 by its undersigned representative, makes this location of the MF313 Lode Mining Claim, in Santa Cruz County, Arizona.

The general course of the claim is from the North to South, and said claim is within the:

<u>Quarter</u>	<u>Section</u>	<u>Township</u>	<u>Range</u>
NW	5	21S	15E
SW	5	21S	15E

G&SRM, Santa Cruz County, Arizona.


This claim is 1480 feet in length and 534 feet in width. This Notice of Location is posted on the centerline of the claim. The claim runs from the location monument on which this Notice is posted 20 feet in a north direction to the North end line and 1460 feet in a south direction to the South end line. The claim boundaries are marked by six monuments, one at each corner and one at the center of each endline. The location monument on which this Notice is posted is situated within Section 5, Township 21S, Range 15E, G&SRM, Santa Cruz County, Arizona and is approximately 25758 feet West and 29917 feet North from the NE corner of Section 1, Township 22 South, Range 15 East, G&SRM, Santa Cruz County, Arizona.

The undersigned claims the ground as depicted on the map that is attached to a copy of this Notice of Location filed in the office of the County Recorder, Santa Cruz County, Arizona.

The claim has been monumented in accordance with State and Federal law. Corner, end centers and location monuments are posts, 1-1/2" x 1-1/2" x 5' projecting at least 4" above the ground.

Located, dated and posted on the ground the 3 day of January, 2017.

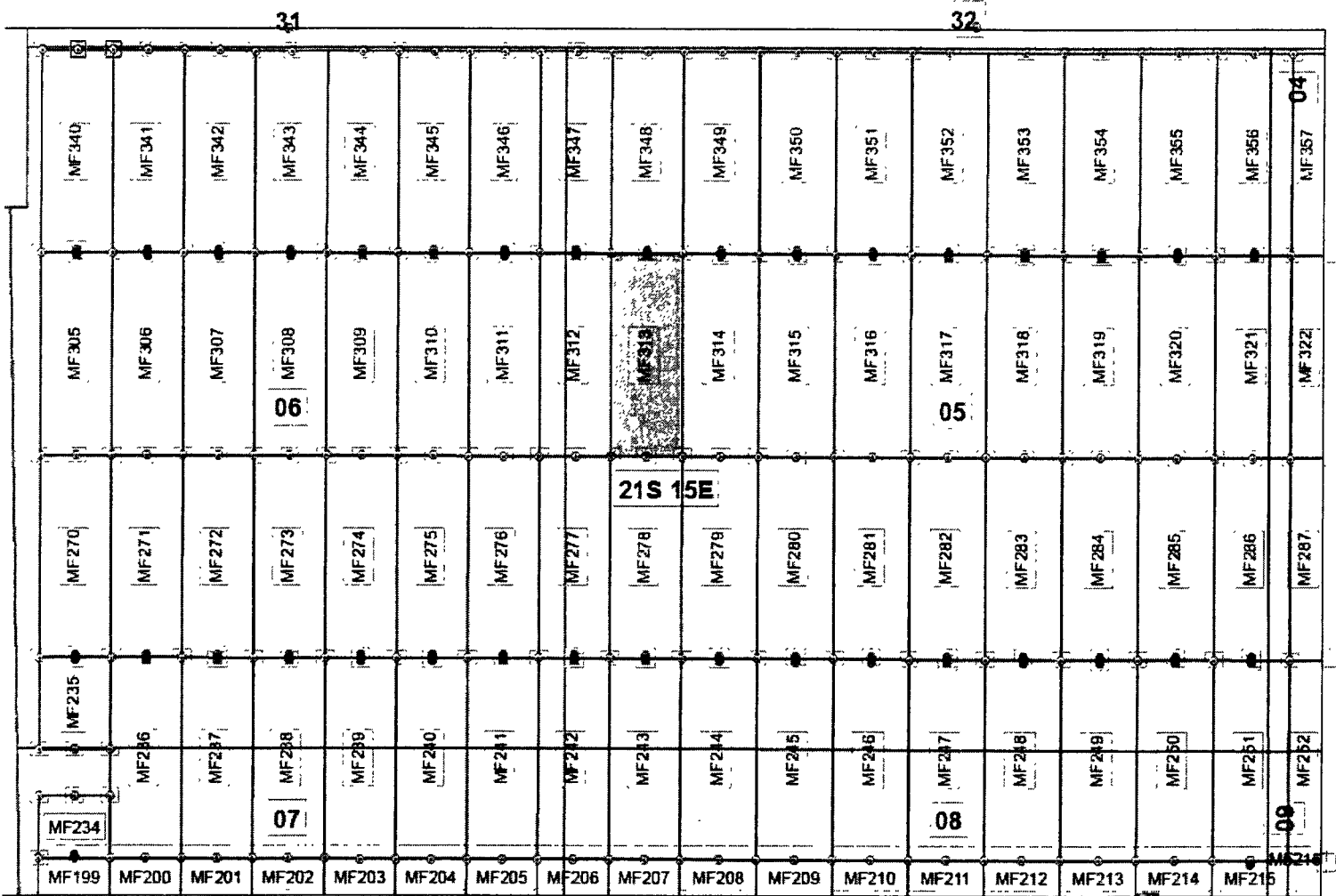
KENNECOTT EXPLORATION COMPANY


By: Donna J. Fischer, for and in behalf of Kennecott Exploration Company

RECEIVED
PLM AZ STATE OFFICE
PHOENIX, ARIZONA
JAN 31 P 1:39

AMC441559

Lode Mining Claim Map of the MF313 Lode Claim,
attached to and made a part of the Location Notice



Mansfield Lode Mining Claims
T21S, R15E, G&SRM
Santa Cruz County, Arizona
Located December 5, 2016 - January 5, 2017.

Mansfield Claim Block, Arizona Map 6A

Claims Filed By
Kennecott Exploration
Company
4700 Daybreak Parkway
South Jordan, UT 84009

RECEIVED
PLM AZ STATE OFFICE
JAN 11 P 1:29
ARIZONA

AMC4415591

Map Scale: 1" = 1,000'



The Claim is located in: Section 5, Township 21S, Range 15E, G&SRM, Santa Cruz County, Arizona.

TIE: The Location Monument of this claim is approximately 25758 feet West and 29917 feet North from the NE corner of Section 1, T22S, R15E, G&SRM, Santa Cruz County, Arizona. The claim is 1480' long x 534' wide.

Monuments are 1-1/2" x 1-1/2" x 5' wood posts projecting at least four feet above the ground. Location monuments are generally set 20' inside the North or South endline along the center of each claim unless otherwise depicted.

When recorded return to:
Rio Tinto
Attn: Kennecott Exploration Company – Land Dept.
4700 Daybreak Parkway
South Jordan, UT 84009

ARIZONA NOTICE OF LOCATION
(LODE CLAIM)

NOTICE IS HEREBY GIVEN THAT KENNECOTT EXPLORATION COMPANY, whose mailing address is 4700 Daybreak Parkway, South Jordan, Utah 84009 by its undersigned representative, makes this location of the MF314 Lode Mining Claim, in Santa Cruz County, Arizona.

The general course of the claim is from the North to South, and said claim is within the:

<u>Quarter</u>	<u>Section</u>	<u>Township</u>	<u>Range</u>
NW	5	21S	15E
SW	5	21S	15E

G&SRM, Santa Cruz County, Arizona.


This claim is 1480 feet in length and 572 feet in width. This Notice of Location is posted on the centerline of the claim. The claim runs from the location monument on which this Notice is posted 20 feet in a north direction to the North end line and 1460 feet in a south direction to the South end line. The claim boundaries are marked by six monuments, one at each corner and one at the center of each endline. The location monument on which this Notice is posted is situated within Section 5, Township 21S, Range 15E, G&SRM, Santa Cruz County, Arizona and is approximately 25205 feet West and 29917 feet North from the NE corner of Section 1, Township 22 South, Range 15 East, G&SRM, Santa Cruz County, Arizona.

The undersigned claims the ground as depicted on the map that is attached to a copy of this Notice of Location filed in the office of the County Recorder, Santa Cruz County, Arizona.

The claim has been monumented in accordance with State and Federal law. Corner, end centers and location monuments are posts, 1-1/2" x 1-1/2" x 5' projecting at least 4' above the ground.

Located, dated and posted on the ground the 3 day of January, 2017.

KENNECOTT EXPLORATION COMPANY



By: Donna J. Fischer, for and in behalf of Kennecott Exploration Company

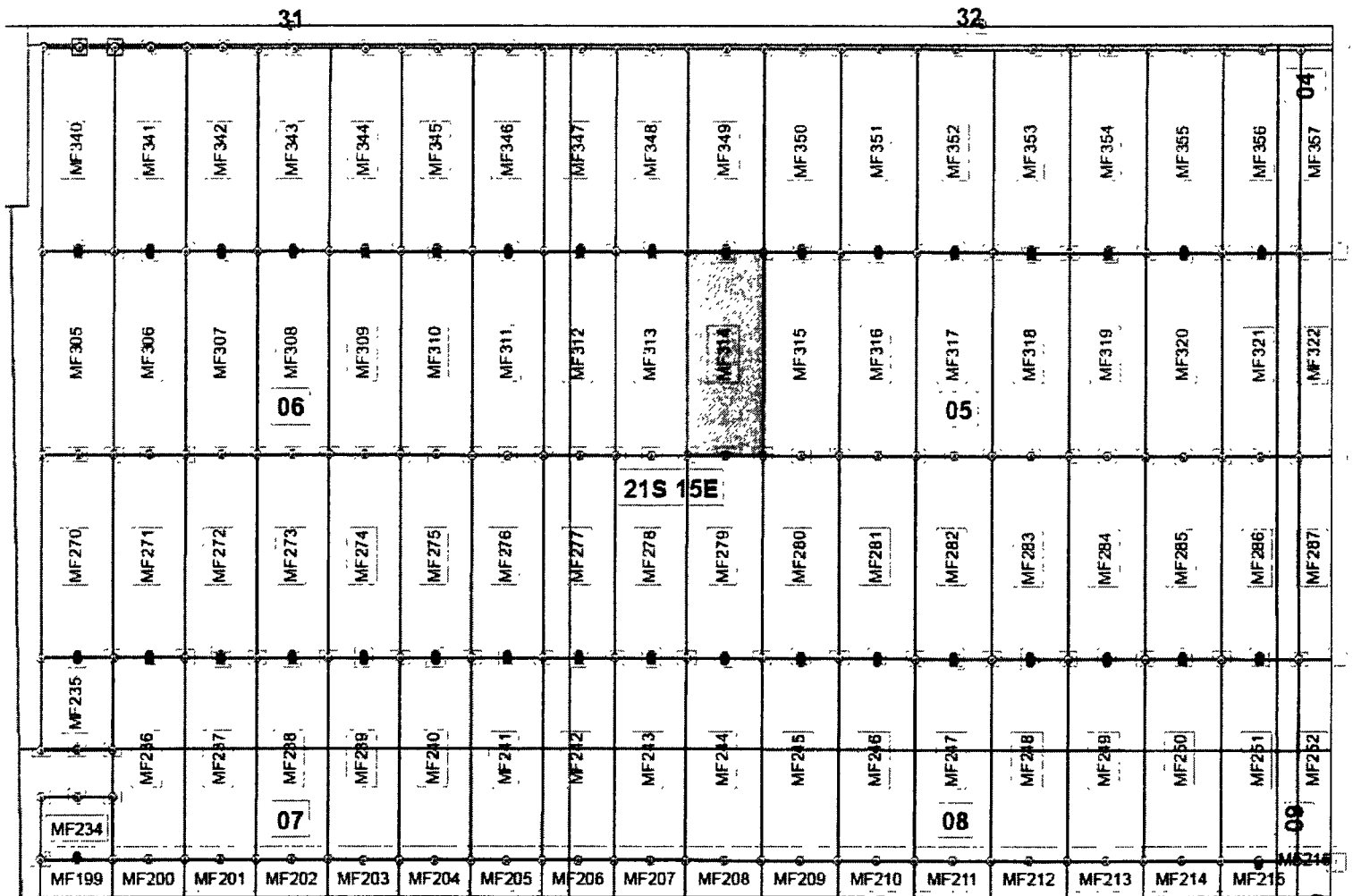
HOENIX, ARIZONA

2017 JAN 31 P 1:39

RECEIVED
BLM AZ STATE OFFICE

AMC 441560

Lode Mining Claim Map of the MF314 Lode Claim,
attached to and made a part of the Location Notice



Mansfield Lode Mining Claims
T21S, R15E, G&SRM
Santa Cruz County, Arizona
Located December 5, 2016 - January 5, 2017

Mansfield Claim Block, Arizona Map 6A

Claims Filed By:
Kennecott Exploration
Company
4700 Daybreak Parkway
South Jordan, UT 84099

Map Scale: 1" = 1,000'



The Claim is located in: Section 5, Township 21S, Range 15E, G&SRM, Santa Cruz County, Arizona.

TIE: The Location Monument of this claim is approximately 25205 feet West and 29917 feet North from the NE corner of Section 1, T22S, R15E, G&SRM, Santa Cruz County, Arizona. The claim is 1480' long x 572' wide.

Monuments are 1-1/2" x 1-1/2" x 5' wood posts projecting at least four feet above the ground. Location monuments are generally set 20' inside the North or South endline along the center of each claim unless otherwise depicted.

RECEIVED
 RLM AZ STATE OFFICE
 2017 JAN 31 PM 3:39
 HUNTER, ARIZONA
 AMC 441560

When recorded return to:
Rio Tinto
Attn: Kennecott Exploration Company – Land Dept.
4700 Daybreak Parkway
South Jordan, UT 84009

ARIZONA NOTICE OF LOCATION
(LODE CLAIM)

NOTICE IS HEREBY GIVEN THAT KENNECOTT EXPLORATION COMPANY, whose mailing address is 4700 Daybreak Parkway, South Jordan, Utah 84009 by its undersigned representative, makes this location of the MF315 Lode Mining Claim, in Santa Cruz County, Arizona.

The general course of the claim is from the North to South, and said claim is within the:

<u>Quarter</u>	<u>Section</u>	<u>Township</u>	<u>Range</u>
NW	5	21S	15E
SW	5	21S	15E

G&SRM, Santa Cruz County, Arizona.


This claim is 1480 feet in length and 572 feet in width. This Notice of Location is posted on the centerline of the claim. The claim runs from the location monument on which this Notice is posted 20 feet in a north direction to the North end line and 1460 feet in a south direction to the South end line. The claim boundaries are marked by six monuments, one at each corner and one at the center of each endline. The location monument on which this Notice is posted is situated within Section 5, Township 21S, Range 15E, G&SRM, Santa Cruz County, Arizona and is approximately 24634 feet West and 29917 feet North from the NE corner of Section 1, Township 22 South, Range 15 East, G&SRM, Santa Cruz County, Arizona.

The undersigned claims the ground as depicted on the map that is attached to a copy of this Notice of Location filed in the office of the County Recorder, Santa Cruz County, Arizona.

The claim has been monumented in accordance with State and Federal law. Corner, end centers and location monuments are posts, 1-1/2" x 1-1/2" x 5' projecting at least 4' above the ground.

Located, dated and posted on the ground the 3 day of January, 2017.

KENNECOTT EXPLORATION COMPANY



By: Donna J. Fischer, for and in behalf of Kennecott Exploration Company

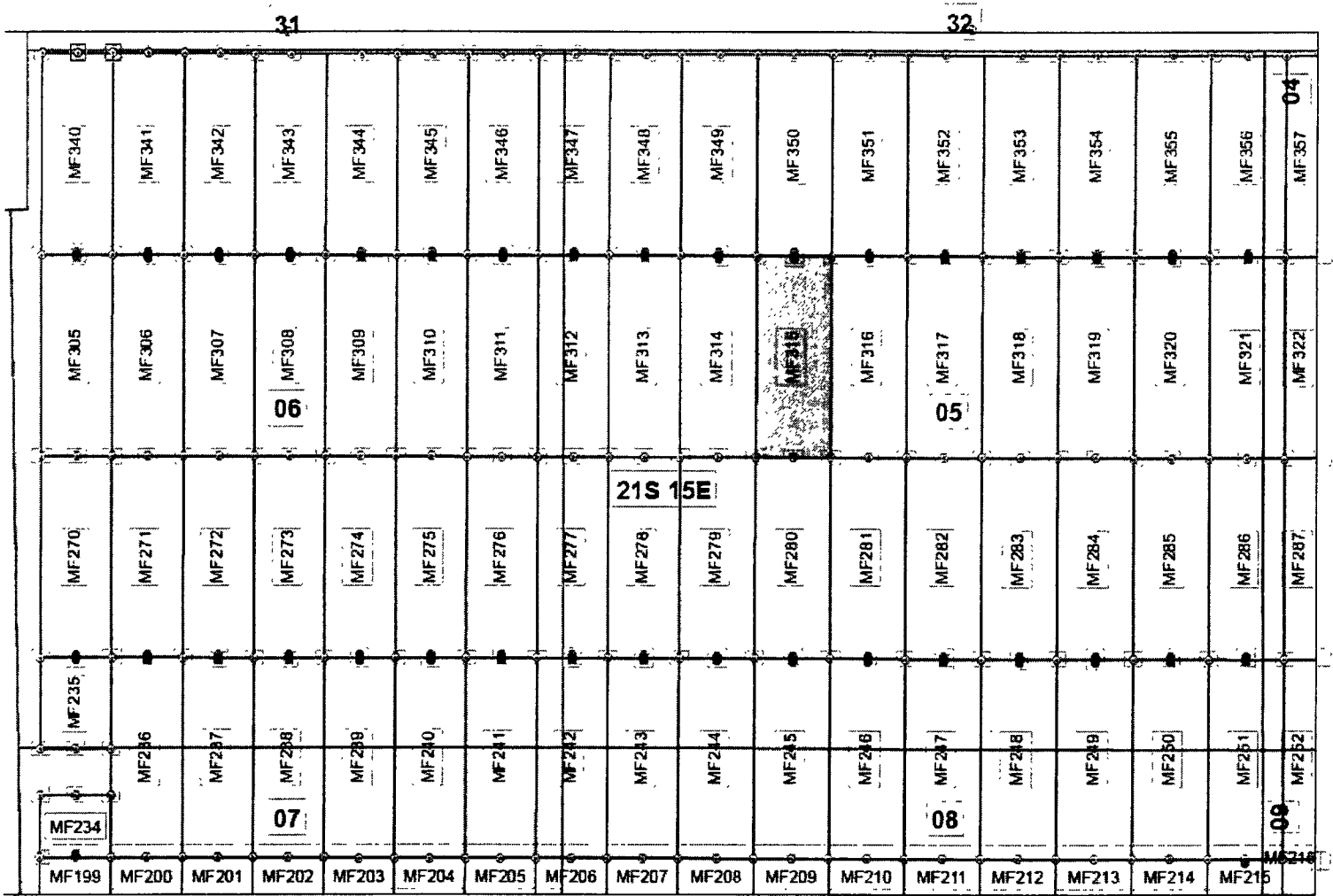
PHOENIX, ARIZONA

2017 JAN 31 P 1:39

RECEIVED
BLM AZ STATE OFFICE

AM0415611

Lode Mining Claim Map of the MF315 Lode Claim,
attached to and made a part of the Location Notice



Mansfield Lode Mining Claims
T21S, R15E, G&SRM
Santa Cruz County, Arizona
Located December 5, 2016 - January 5, 2017

Mansfield Claim Block, Arizona Map 6A

Claims Filed By:
Kennecott Exploration
Company
4700 Daybreak Parkway
South Jordan, UT 84099

Map Scale: 1" = 1,000'



RECEIVED
 BLM AZ STATE OFFICE
 PHOENIX, ARIZONA
 2017 JAN 31 P 1:39
 AMC4415611

The Claim is located in: Section 5, Township 21S, Range 15E, G&SRM, Santa Cruz County, Arizona.

TIE: The Location Monument of this claim is approximately 24634 feet West and 29917 feet North from the NE corner of Section 1, T22S, R15E, G&SRM, Santa Cruz County, Arizona. The claim is 1480' long x 572' wide.

Monuments are 1-1/2" x 1-1/2" x 5' wood posts projecting at least four feet above the ground. Location monuments are generally set 20' inside the North or South endline along the center of each claim unless otherwise depicted.

When recorded return to:
Rio Tinto
Attn: Kennecott Exploration Company – Land Dept.
4700 Daybreak Parkway
South Jordan, UT 84009

ARIZONA NOTICE OF LOCATION
(LODE CLAIM)

NOTICE IS HEREBY GIVEN THAT KENNECOTT EXPLORATION COMPANY, whose mailing address is 4700 Daybreak Parkway, South Jordan, Utah 84009 by its undersigned representative, makes this location of the MF316 Lode Mining Claim, in Santa Cruz County, Arizona.

The general course of the claim is from the North to South, and said claim is within the:

<u>Quarter</u>	<u>Section</u>	<u>Township</u>	<u>Range</u>
NW	5	21S	15E
SW	5	21S	15E

G&SRM, Santa Cruz County, Arizona.

This claim is 1480 feet in length and 572 feet in width. This Notice of Location is posted on the centerline of the claim. The claim runs from the location monument on which this Notice is posted 20 feet in a north direction to the North end line and 1460 feet in a south direction to the South end line. The claim boundaries are marked by six monuments, one at each corner and one at the center of each endline. The location monument on which this Notice is posted is situated within Section 5, Township 21S, Range 15E, G&SRM, Santa Cruz County, Arizona and is approximately 24062 feet West and 29917 feet North from the NE corner of Section 1, Township 22 South, Range 15 East, G&SRM, Santa Cruz County, Arizona.

The undersigned claims the ground as depicted on the map that is attached to a copy of this Notice of Location filed in the office of the County Recorder, Santa Cruz County, Arizona.

The claim has been monumented in accordance with State and Federal law. Corner, end centers and location monuments are posts, 1-1/2" x 1-1/2" x 5' projecting at least 4' above the ground.

Located, dated and posted on the ground the 4 day of January, 2017.

KENNECOTT EXPLORATION COMPANY

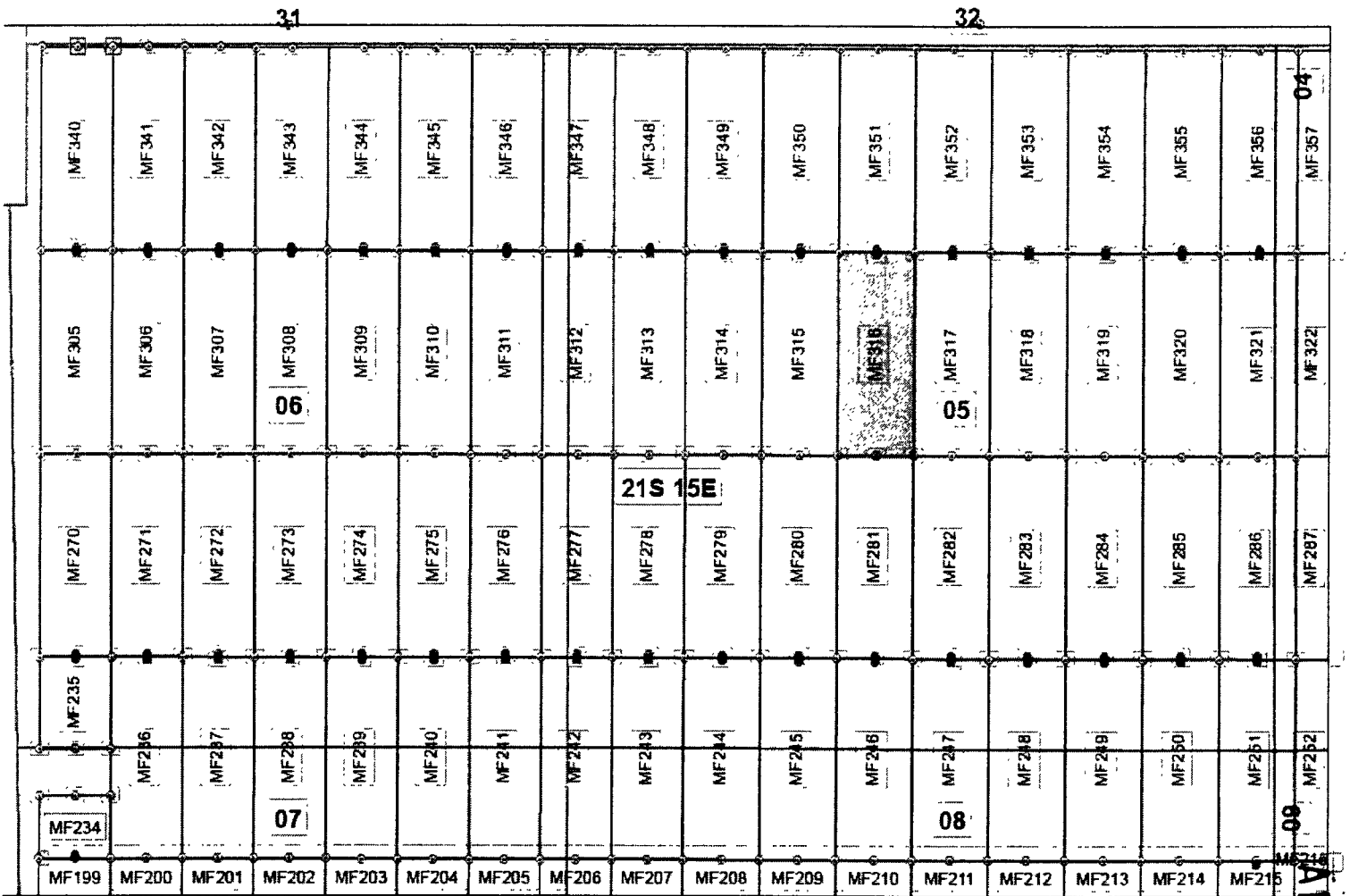


By: Donna J. Fischer, for and in behalf of Kennecott Exploration Company

RECEIVED
BLM AZ STATE OFFICE
2017 JAN 31 P 1:40
PHOENIX, ARIZONA

AMC 441562

Lode Mining Claim Map of the MF316 Lode Claim,
attached to and made a part of the Location Notice



Mansfield Lode Mining Claims
T21S, R15E, G&SRM
Santa Cruz County, Arizona
Located December 5, 2016 - January 5, 2017.

Mansfield Claim Block, Arizona Map 6A

Claims Filed By-
Kennecott Exploration
Company
4700 Daybreak Parkway
South Jordan, UT 84009

Map Scale: 1" = 1,000'



RECEIVED
 BLM ARIZONA STATE OFFICE
 JAN 31 1:40 PM
 PHOENIX, ARIZONA
 2016

The Claim is located in: Section 5, Township 21S, Range 15E, G&SRM, Santa Cruz County, Arizona.
 TIE: The Location Monument of this claim is approximately 24062 feet West and 29917 feet North from the NE corner of Section 1, T22S, R15E, G&SRM, Santa Cruz County, Arizona. The claim is 1480' long x 572' wide.

Monuments are 1-1/2" x 1-1/2" x 5' wood posts projecting at least four feet above the ground. Location monuments are generally set 20' inside the North or South endline along the center of each claim unless otherwise depicted.

When recorded return to:
Rio Tinto
Attn: Kennecott Exploration Company – Land Dept.
4700 Daybreak Parkway
South Jordan, UT 84009

ARIZONA NOTICE OF LOCATION
(LODE CLAIM)

NOTICE IS HEREBY GIVEN THAT KENNECOTT EXPLORATION COMPANY, whose mailing address is 4700 Daybreak Parkway, South Jordan, Utah 84009 by its undersigned representative, makes this location of the MF317 Lode Mining Claim, in Santa Cruz County, Arizona.

The general course of the claim is from the North to South, and said claim is within the:

<u>Quarter</u>	<u>Section</u>	<u>Township</u>	<u>Range</u>
NE	5	21S	15E
SE	5	21S	15E
NW	5	21S	15E
SW	5	21S	15E

G&SRM, Santa Cruz County, Arizona.

This claim is 1480 feet in length and 572 feet in width. This Notice of Location is posted on the centerline of the claim. The claim runs from the location monument on which this Notice is posted 20 feet in a north direction to the North end line and 1460 feet in a south direction to the South end line. The claim boundaries are marked by six monuments, one at each corner and one at the center of each endline. The location monument on which this Notice is posted is situated within Section 5, Township 21S, Range 15E, G&SRM, Santa Cruz County, Arizona and is approximately 23490 feet West and 29917 feet North from the NE corner of Section 1, Township 22 South, Range 15 East, G&SRM, Santa Cruz County, Arizona.

The undersigned claims the ground as depicted on the map that is attached to a copy of this Notice of Location filed in the office of the County Recorder, Santa Cruz County, Arizona.

The claim has been monumented in accordance with State and Federal law. Corner, end centers and location monuments are posts, 1-1/2" x 1-1/2" x 5' projecting at least 4' above the ground.

Located, dated and posted on the ground the 4 day of January, 2017.

KENNECOTT EXPLORATION COMPANY

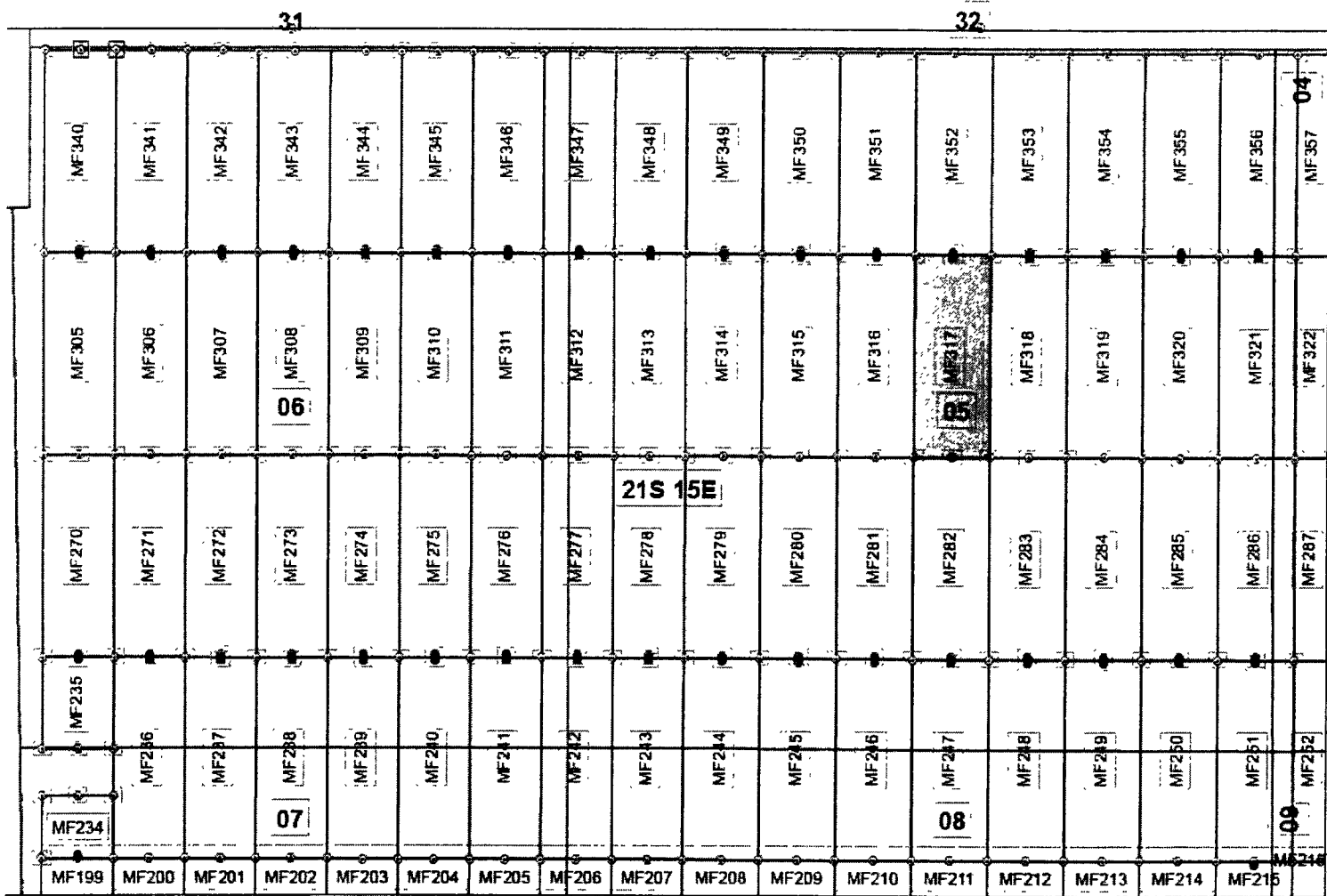


By: Donna J. Fisher, for and in behalf of Kennecott Exploration Company

RECEIVED
AZ STATE OFFICE
2017 JAN 31 P 1:40
PHOENIX, ARIZONA

AM04415631

Lode Mining Claim Map of the MF317 Lode Claim,
attached to and made a part of the Location Notice



Mansfield Lode Mining Claims
T21S, R15E, G&SRM
Santa Cruz County, Arizona
Located December 5, 2016 - January 5, 2017

Mansfield Claim Block, Arizona Map 6A

Claims Filed By:
Kennecott Exploration
Company
4700 Daybreak Parkway
South Jordan, UT 84006

Map Scale: 1" = 1,000'



The Claim is located in: Section 5, Township 21S, Range 15E, G&SRM, Santa Cruz County, Arizona

TIE: The Location Monument of this claim is approximately 23490 feet West and 29917 feet North from the NE corner of Section 1, T22S, R15E, G&SRM, Santa Cruz County, Arizona. The claim is 1480' long x 572' wide.

Monuments are 1-1/2" x 1-1/2" x 5' wood posts projecting at least four feet above the ground. Location monuments are generally set 20' inside the North or South endline along the center of each claim unless otherwise depicted.

RECEIVED
 CLM AZ STATE OFFICE
 2017 JAN 31 P 1:40
 PHOENIX, ARIZONA
 AMC441563

When recorded return to:
Rio Tinto
Attn: Kennecott Exploration Company – Land Dept.
4700 Daybreak Parkway
South Jordan, UT 84009

ARIZONA NOTICE OF LOCATION
(LODE CLAIM)

NOTICE IS HEREBY GIVEN THAT KENNECOTT EXPLORATION COMPANY, whose mailing address is 4700 Daybreak Parkway, South Jordan, Utah 84009 by its undersigned representative, makes this location of the MF318 Lode Mining Claim, in Santa Cruz County, Arizona.

The general course of the claim is from the North to South, and said claim is within the:

<u>Quarter</u>	<u>Section</u>	<u>Township</u>	<u>Range</u>
NE	5	21S	15E
SE	5	21S	15E

G&SRM, Santa Cruz County, Arizona.


This claim is 1480 feet in length and 572 feet in width. This Notice of Location is posted on the centerline of the claim. The claim runs from the location monument on which this Notice is posted 20 feet in a north direction to the North end line and 1460 feet in a south direction to the South end line. The claim boundaries are marked by six monuments, one at each corner and one at the center of each endline. The location monument on which this Notice is posted is situated within Section 5, Township 21S, Range 15E, G&SRM, Santa Cruz County, Arizona and is approximately 22919 feet West and 29917 feet North from the NE corner of Section 1, Township 22 South, Range 15 East, G&SRM, Santa Cruz County, Arizona.

The undersigned claims the ground as depicted on the map that is attached to a copy of this Notice of Location filed in the office of the County Recorder, Santa Cruz County, Arizona.

The claim has been monumented in accordance with State and Federal law. Corner, end centers and location monuments are posts, 1-1/2" x 1-1/2" x 5' projecting at least 4' above the ground.

Located, dated and posted on the ground the 4 day of January, 2017.

KENNECOTT EXPLORATION COMPANY

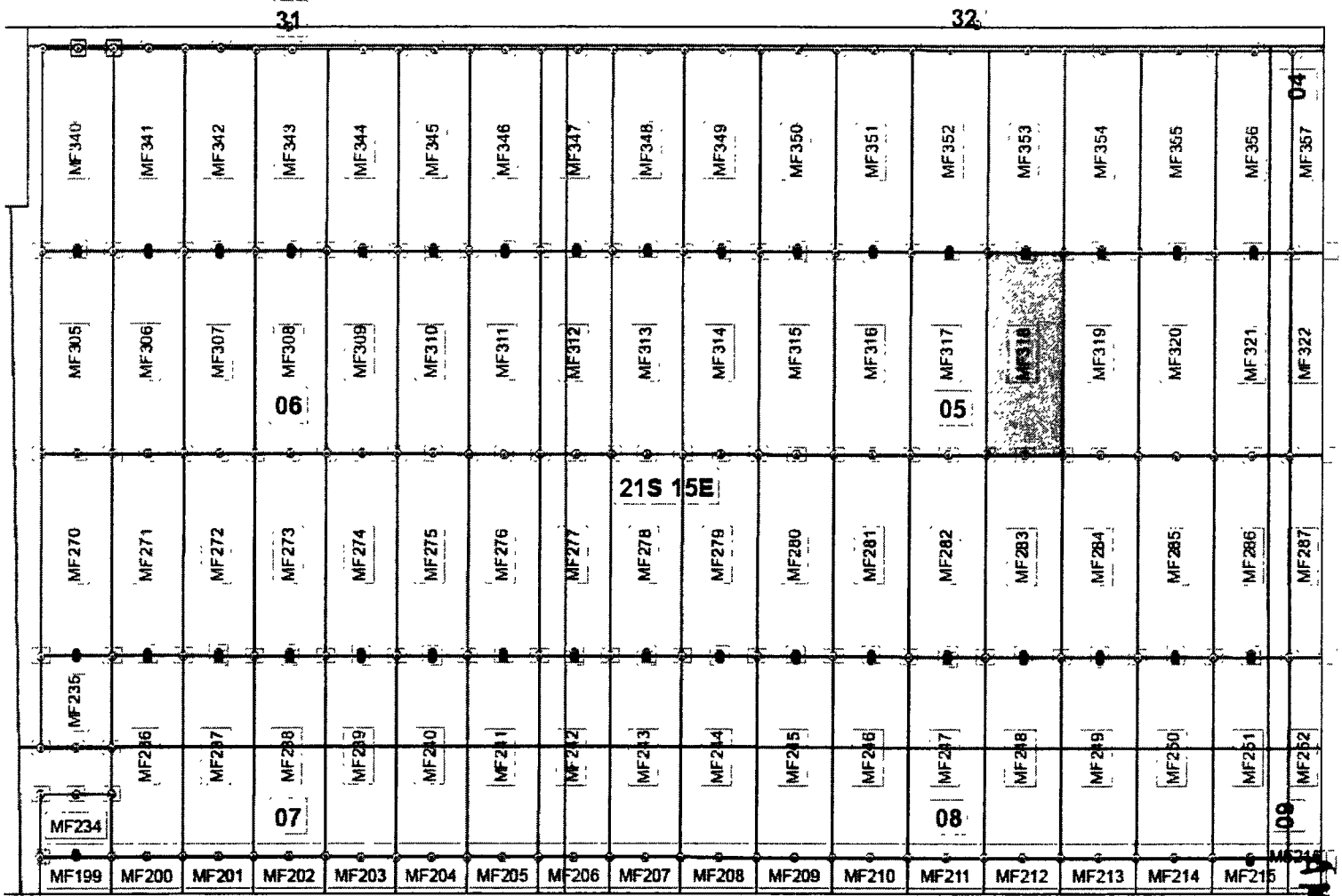


By: Donna J. Fischer, for and in behalf of Kennecott Exploration Company

RECEIVED
BLM AZ STATE OFFICE
PHOENIX, ARIZONA
JAN 31 P 1:40

AMC441564

Lode Mining Claim Map of the MF318 Lode Claim,
attached to and made a part of the Location Notice



Mansfield Lode Mining Claims
T21S, R15E, G&SRM
Santa Cruz County, Arizona
Located December 5, 2016 - January 5, 2017

Mansfield Claim Block, Arizona Map 6A

Claims Filed By-
Kennecott Exploration
Company
4700 Daybreak Parkway
South Jordan, UT 84009

RECEIVED
 CLM AZ STATE OFFICE
 JAN 31 P 1:40
 DENIX, ARIZONA

2016
 JAN 31 P 1:40
 DENIX, ARIZONA

Map Scale: 1" = 1,000'



The Claim is located in: Section 5, Township 21S, Range 15E, G&SRM, Santa Cruz County, Arizona.

TIE: The Location Monument of this claim is approximately 22919 feet West and 29917 feet North from the NE corner of Section 1, T22S, R15E, G&SRM, Santa Cruz County, Arizona. The claim is 1480' long x 572' wide.

Monuments are 1-1/2" x 1-1/2" x 5' wood posts projecting at least four feet above the ground. Location monuments are generally set 20' inside the North or South endline along the center of each claim unless otherwise depicted.

When recorded return to:
Rio Tinto
Attn: Kennecott Exploration Company – Land Dept.
4700 Daybreak Parkway
South Jordan, UT 84009

ARIZONA NOTICE OF LOCATION
(LODE CLAIM)

NOTICE IS HEREBY GIVEN THAT KENNECOTT EXPLORATION COMPANY, whose mailing address is 4700 Daybreak Parkway, South Jordan, Utah 84009 by its undersigned representative, makes this location of the MF319 Lode Mining Claim, in Santa Cruz County, Arizona.

The general course of the claim is from the North to South, and said claim is within the:

<u>Quarter</u>	<u>Section</u>	<u>Township</u>	<u>Range</u>
NE	5	21S	15E
SE	5	21S	15E

G&SRM, Santa Cruz County, Arizona.


This claim is 1480 feet in length and 572 feet in width. This Notice of Location is posted on the centerline of the claim. The claim runs from the location monument on which this Notice is posted 20 feet in a north direction to the North end line and 1460 feet in a south direction to the South end line. The claim boundaries are marked by six monuments, one at each corner and one at the center of each endline. The location monument on which this Notice is posted is situated within Section 5, Township 21S, Range 15E, G&SRM, Santa Cruz County, Arizona and is approximately 22347 feet West and 29917 feet North from the NE corner of Section 1, Township 22 South, Range 15 East, G&SRM, Santa Cruz County, Arizona.

The undersigned claims the ground as depicted on the map that is attached to a copy of this Notice of Location filed in the office of the County Recorder, Santa Cruz County, Arizona.

The claim has been monumented in accordance with State and Federal law. Corner, end centers and location monuments are posts, 1-1/2" x 1-1/2" x 5' projecting at least 4' above the ground.

Located, dated and posted on the ground the 4 day of January, 2017.

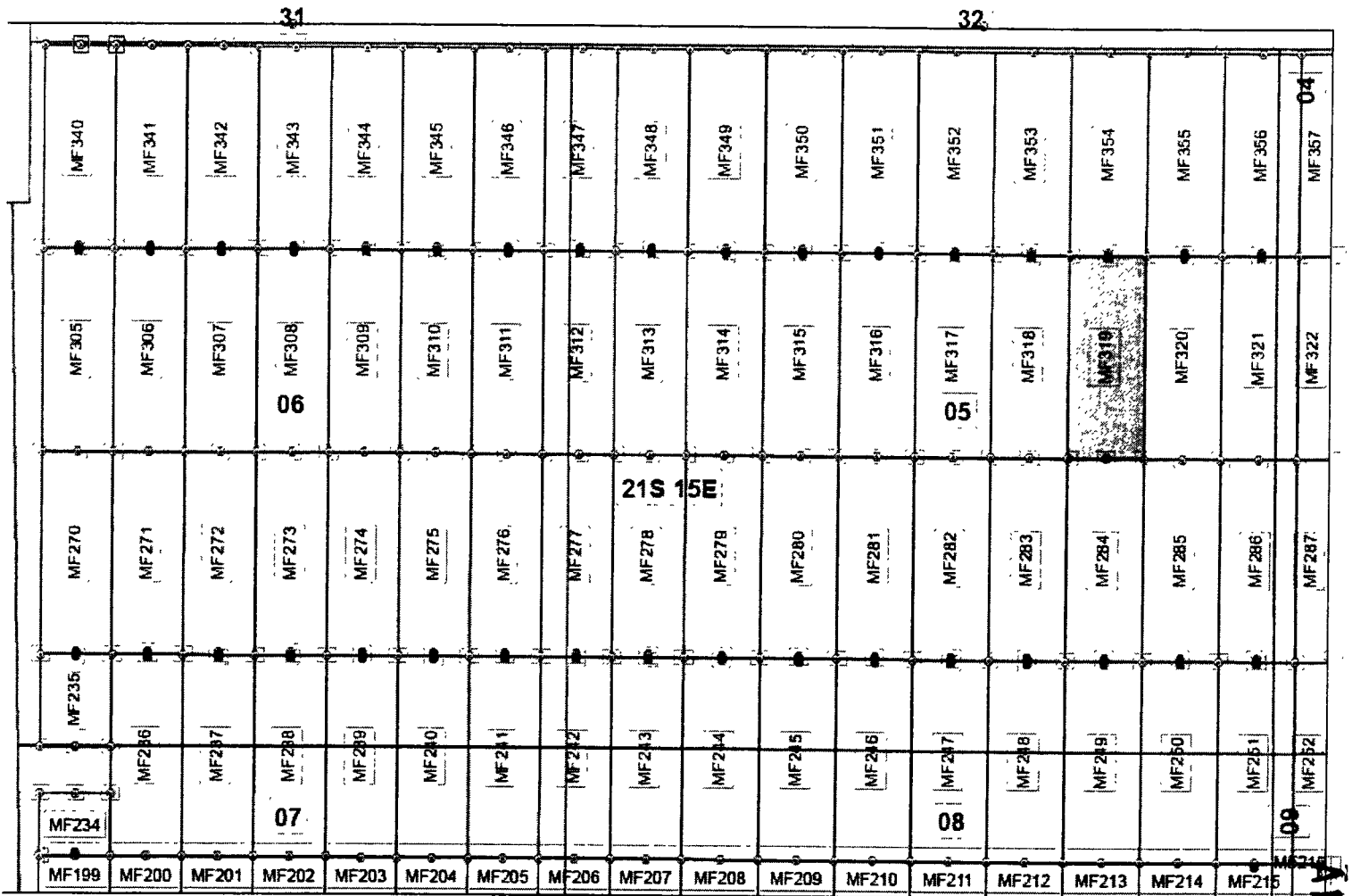
KENNECOTT EXPLORATION COMPANY


By: Donna J. Fischer, for and in behalf of Kennecott Exploration Company

RECEIVED
FLM AZ STATE OFFICE
2017 JAN 31 P 1:40
PHOENIX, ARIZONA

AMC441568

Lode Mining Claim Map of the MF319 Lode Claim,
attached to and made a part of the Location Notice



Mansfield Lode Mining Claims
T21S, R15E, G&SRM
Santa Cruz County, Arizona
Located December 5, 2016 - January 5, 2017

Mansfield Claim Block, Arizona Map 6A

Claims Filed By:
Kennecott Exploration
Company
4700 Daybreak Parkway
South Jordan, UT 84009

RECEIVED
 PLM AZ STATE OFFICE
 JAN 31 P 1:40
 PHOENIX, ARIZONA
 441965

Map Scale: 1" = 1,000'

The Claim is located in: Section 5, Township 21S, Range 15E, G&SRM, Santa Cruz County, Arizona.

TIE: The Location Monument of this claim is approximately 22347 feet West and 29917 feet North from the NE corner of Section 1, T22S, R15E, G&SRM, Santa Cruz County, Arizona. The claim is 1480' long x 572' wide.

Monuments are 1-1/2" x 1-1/2" x 5' wood posts projecting at least four feet above the ground. Location monuments are generally set 20' inside the North or South endline along the center of each claim unless otherwise depicted.

When recorded return to:
Rio Tinto
Attn: Kennecott Exploration Company – Land Dept.
4700 Daybreak Parkway
South Jordan, UT 84009

ARIZONA NOTICE OF LOCATION
(LODE CLAIM)

NOTICE IS HEREBY GIVEN THAT KENNECOTT EXPLORATION COMPANY, whose mailing address is 4700 Daybreak Parkway, South Jordan, Utah 84009 by its undersigned representative, makes this location of the MF320 Lode Mining Claim, in Santa Cruz County, Arizona.

The general course of the claim is from the North to South, and said claim is within the:

<u>Quarter</u>	<u>Section</u>	<u>Township</u>	<u>Range</u>
NE	5	21S	15E
SE	5	21S	15E

G&SRM, Santa Cruz County, Arizona.

This claim is 1480 feet in length and 572 feet in width. This Notice of Location is posted on the centerline of the claim. The claim runs from the location monument on which this Notice is posted 20 feet in a north direction to the North end line and 1460 feet in a south direction to the South end line. The claim boundaries are marked by six monuments, one at each corner and one at the center of each endline. The location monument on which this Notice is posted is situated within Section 5, Township 21S, Range 15E, G&SRM, Santa Cruz County, Arizona and is approximately 21775 feet West and 29917 feet North from the NE corner of Section 1, Township 22 South, Range 15 East, G&SRM, Santa Cruz County, Arizona.

The undersigned claims the ground as depicted on the map that is attached to a copy of this Notice of Location filed in the office of the County Recorder, Santa Cruz County, Arizona.

The claim has been monumented in accordance with State and Federal law. Corner, end centers and location monuments are posts, 1-1/2" x 1-1/2" x 5' projecting at least 4' above the ground.

Located, dated and posted on the ground the 4 day of January, 2017.

KENNECOTT EXPLORATION COMPANY

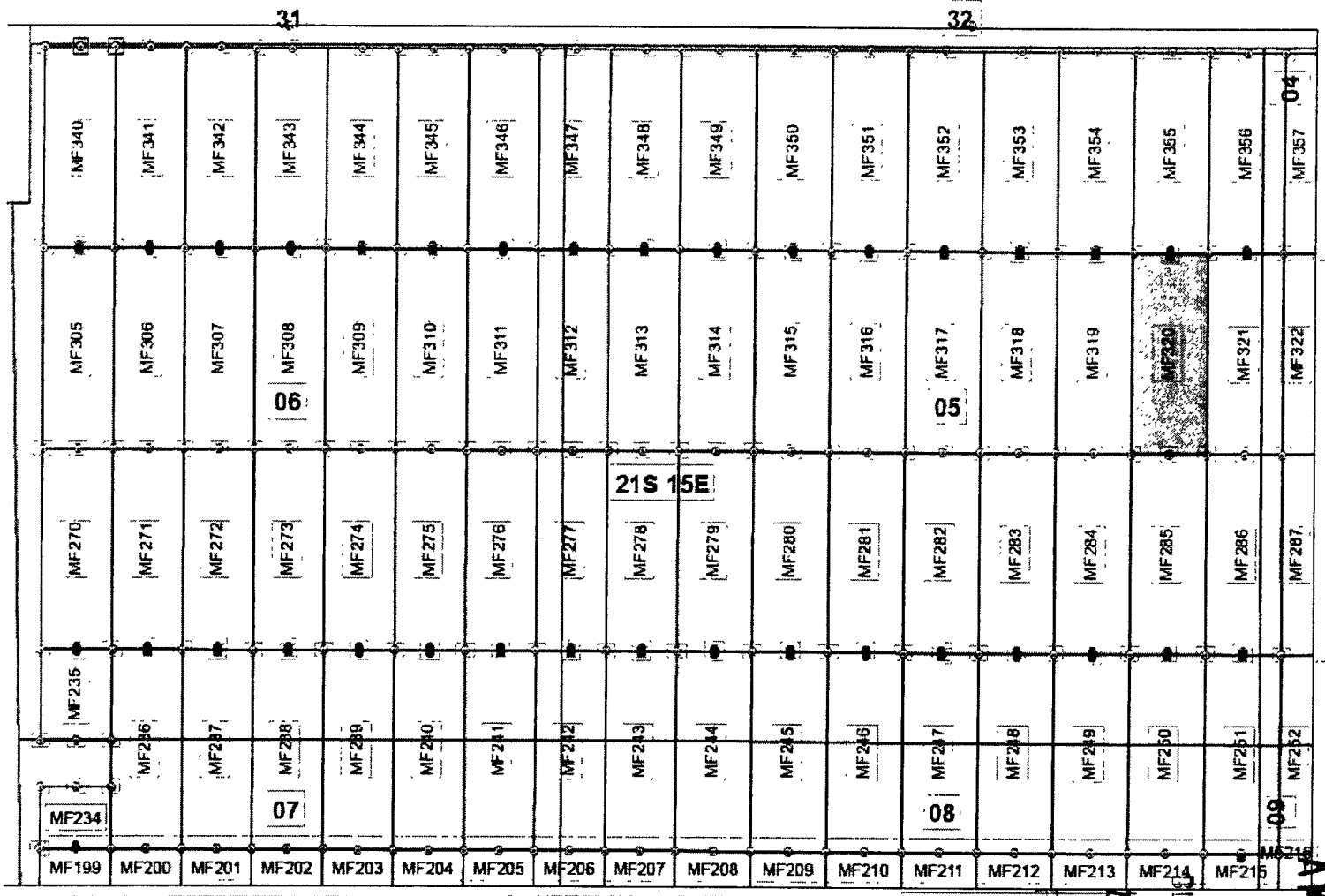


By: Donna J. Fischer, for and in behalf of Kennecott Exploration Company

RECEIVED
BLM AZ STATE OFFICE
2017 JAN 31 P 1:40
PHOENIX, ARIZONA

AMC 441966

Lode Mining Claim Map of the MF320 Lode Claim,
attached to and made a part of the Location Notice



Mansfield Lode Mining Claims
T21S, R15E, G&SRM
Santa Cruz County, Arizona
Located December 5, 2016 - January 5, 2017

Mansfield Claim Block, Arizona Map 6A

Claims Filed By
Kennecott Exploration
Company
4700 Daybreak Parkway
South Jordan, UT 84099

Map Scale: 1" = 1,000'



RECEIVED
 ARIZONA STATE OFFICE
 2017 JAN 11 P 1:10
 ARIZONA
 MC441866

The Claim is located in: Section 5, Township 21S, Range 15E, G&SRM, Santa Cruz County, Arizona

TIE: The Location Monument of this claim is approximately 21775 feet West and 29917 feet North from the NE corner of Section 1, T22S, R15E, G&SRM, Santa Cruz County, Arizona. The claim is 1480' long x 572' wide.

Monuments are 1-1/2" x 1-1/2" x 5' wood posts projecting at least four feet above the ground. Location monuments are generally set 20' inside the North or South endline along the center of each claim unless otherwise depicted.

When recorded return to:
Rio Tinto
Attn: Kennecott Exploration Company – Land Dept.
4700 Daybreak Parkway
South Jordan, UT 84009

ARIZONA NOTICE OF LOCATION
(LODE CLAIM)

NOTICE IS HEREBY GIVEN THAT KENNECOTT EXPLORATION COMPANY, whose mailing address is 4700 Daybreak Parkway, South Jordan, Utah 84009 by its undersigned representative, makes this location of the MF321 Lode Mining Claim, in Santa Cruz County, Arizona.

The general course of the claim is from the North to South, and said claim is within the:

<u>Quarter</u>	<u>Section</u>	<u>Township</u>	<u>Range</u>
NE	5	21S	15E
SE	5	21S	15E
NW	4	21S	15E
SW	4	21S	15E

G&SRM, Santa Cruz County, Arizona.


This claim is 1480 feet in length and 572 feet in width. This Notice of Location is posted on the centerline of the claim. The claim runs from the location monument on which this Notice is posted 20 feet in a north direction to the North end line and 1460 feet in a south direction to the South end line. The claim boundaries are marked by six monuments, one at each corner and one at the center of each endline. The location monument on which this Notice is posted is situated within Section 5, Township 21S, Range 15E, G&SRM, Santa Cruz County, Arizona and is approximately 21204 feet West and 29917 feet North from the NE corner of Section 1, Township 22 South, Range 15 East, G&SRM, Santa Cruz County, Arizona.

The undersigned claims the ground as depicted on the map that is attached to a copy of this Notice of Location filed in the office of the County Recorder, Santa Cruz County, Arizona.

The claim has been monumented in accordance with State and Federal law. Corner, end centers and location monuments are posts, 1-1/2" x 1-1/2" x 5' projecting at least 4' above the ground.

Located, dated and posted on the ground the 4 day of January, 2017.

KENNECOTT EXPLORATION COMPANY

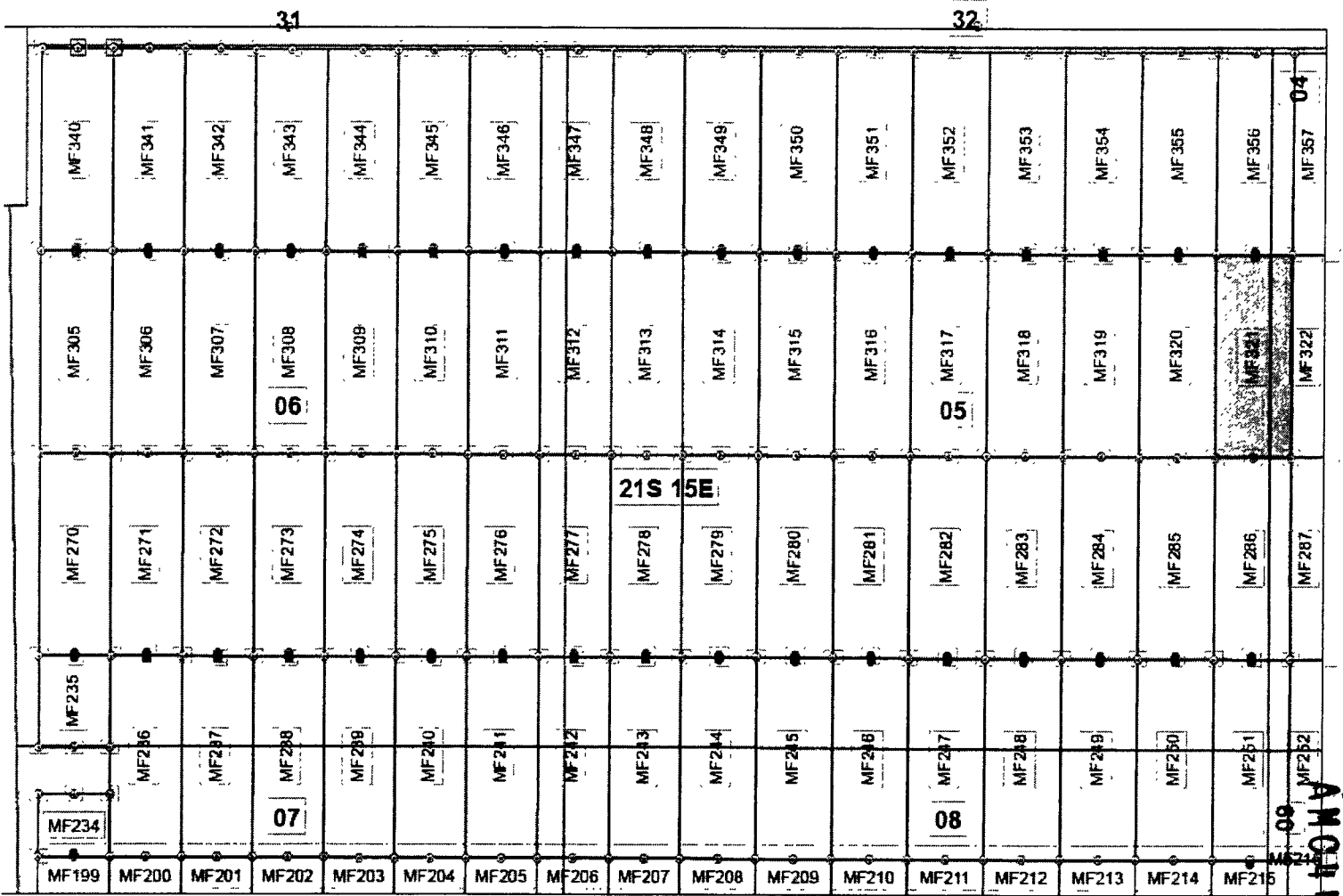


By: Donna J. Fischer, for and in behalf of Kennecott Exploration Company

AMC 441867

RECEIVED
BLM AZ STATE OFFICE
2017 JAN 31 P 1:40
PHOENIX, ARIZONA

Lode Mining Claim Map of the MF321 Lode Claim,
attached to and made a part of the Location Notice



Mansfield Lode Mining Claims
T21S, R15E, G&SRM
Santa Cruz County, Arizona
Located December 5, 2016 - January 5, 2017

Mansfield Claim Block, Arizona Map 6A

Claims Filed By:
Kennecott Exploration
Company
4700 Daybreak Parkway,
South Jordan, UT 84099

Map Scale: 1" = 1,000'



The Claim is located in: Section 5, Township 21S, Range 15E, G&SRM, Santa Cruz County, Arizona.

TIE: The Location Monument of this claim is approximately 21204 feet West and 29917 feet North from the NE corner of Section 1, T22S, R15E, G&SRM, Santa Cruz County, Arizona. The claim is 1480' long x 572' wide.

Monuments are 1-1/2" x 1-1/2" x 5' wood posts projecting at least four feet above the ground. Location monuments are generally set 20' inside the North or South endline along the center of each claim unless otherwise depicted.

RECEIVED
 BLM AZ STATE OFFICE
 PHOENIX, ARIZONA
 JAN 31 PM 1:40
 2017
 415671

When recorded return to:
Rio Tinto
Attn: Kennecott Exploration Company – Land Dept.
4700 Daybreak Parkway
South Jordan, UT 84009

ARIZONA NOTICE OF LOCATION
(LODE CLAIM)

NOTICE IS HEREBY GIVEN THAT KENNECOTT EXPLORATION COMPANY, whose mailing address is 4700 Daybreak Parkway, South Jordan, Utah 84009 by its undersigned representative, makes this location of the MF322 Lode Mining Claim, in Santa Cruz County, Arizona.

The general course of the claim is from the North to South, and said claim is within the:

<u>Quarter</u>	<u>Section</u>	<u>Township</u>	<u>Range</u>
NW	4	21S	15E
SW	4	21S	15E

G&SRM, Santa Cruz County, Arizona.


This claim is 1480 feet in length and 572 feet in width. This Notice of Location is posted on the centerline of the claim. The claim runs from the location monument on which this Notice is posted 20 feet in a north direction to the North end line and 1460 feet in a south direction to the South end line. The claim boundaries are marked by six monuments, one at each corner and one at the center of each endline. The location monument on which this Notice is posted is situated within Section 4, Township 21S, Range 15E, G&SRM, Santa Cruz County, Arizona and is approximately 20632 feet West and 29917 feet North from the NE corner of Section 1, Township 22 South, Range 15 East, G&SRM, Santa Cruz County, Arizona.

The undersigned claims the ground as depicted on the map that is attached to a copy of this Notice of Location filed in the office of the County Recorder, Santa Cruz County, Arizona.

The claim has been monumented in accordance with State and Federal law. Corner, end centers and location monuments are posts, 1-1/2" x 1-1/2" x 5' projecting at least 4' above the ground.

Located, dated and posted on the ground the 5 day of January, 2017.

KENNECOTT EXPLORATION COMPANY



By: Donna J. Fischer, for and in behalf of Kennecott Exploration Company

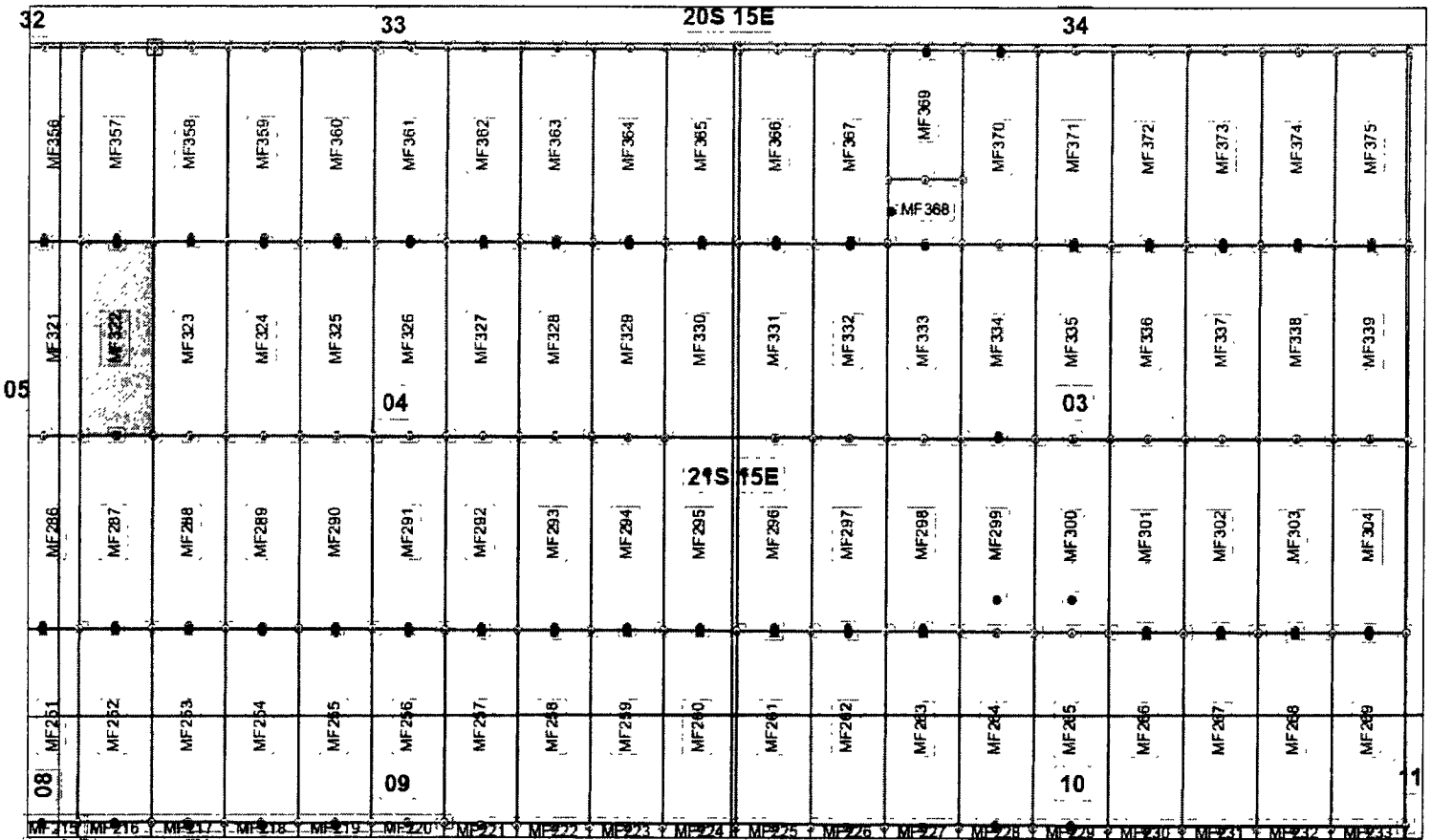
PHOENIX, ARIZONA

JAN 31 P 1:40

RECEIVED
BLM AZ STATE OFFICE

AMC441568

Lode Mining Claim Map of the MF322 Lode Claim,
attached to and made a part of the Location Notice



Mansfield Lode Mining Claims
T21S, R15E, G&SRM
Santa Cruz County, Arizona
Located November 28, 2016 - January 9, 2017

Mansfield Claim Block, Arizona Map 7A

Claims Filed By:
Kennecott Exploration
Company
4700 Daybreak Parkway
South Jordan, UT 84009

Map Scale: 1" = 1,000'



The Claim is located in: Section 4, Township 21S, Range 15E, G&SRM, Santa Cruz County, Arizona.

TIE: The Location Monument of this claim is approximately 20632 feet West and 29917 feet North from the NE corner of Section 1, T22S, R15E, G&SRM, Santa Cruz County, Arizona. The claim is 1480' long x 572' wide.

Monuments are 1-1/2" x 1-1/2" x 5' wood posts projecting at least four feet above the ground. Location monuments are generally set 20' inside the North or South endline along the center of each claim unless otherwise depicted.

AMC441868

RECEIVED
PHOENIX, ARIZONA
JAN 31 P 1:40

When recorded return to:
Rio Tinto
Attn: Kennecott Exploration Company – Land Dept.
4700 Daybreak Parkway
South Jordan, UT 84009

ARIZONA NOTICE OF LOCATION
(LODE CLAIM)

NOTICE IS HEREBY GIVEN THAT KENNECOTT EXPLORATION COMPANY, whose mailing address is 4700 Daybreak Parkway, South Jordan, Utah 84009 by its undersigned representative, makes this location of the MF323 Lode Mining Claim, in Santa Cruz County, Arizona.

The general course of the claim is from the North to South, and said claim is within the:

<u>Quarter</u>	<u>Section</u>	<u>Township</u>	<u>Range</u>
NW	4	21S	15E
SW	4	21S	15E

G&SRM, Santa Cruz County, Arizona.


This claim is 1480 feet in length and 572 feet in width. This Notice of Location is posted on the centerline of the claim. The claim runs from the location monument on which this Notice is posted 20 feet in a north direction to the North end line and 1460 feet in a south direction to the South end line. The claim boundaries are marked by six monuments, one at each corner and one at the center of each endline. The location monument on which this Notice is posted is situated within Section 4, Township 21S, Range 15E, G&SRM, Santa Cruz County, Arizona and is approximately 20060 feet West and 29917 feet North from the NE corner of Section 1, Township 22 South, Range 15 East, G&SRM, Santa Cruz County, Arizona.

The undersigned claims the ground as depicted on the map that is attached to a copy of this Notice of Location filed in the office of the County Recorder, Santa Cruz County, Arizona.

The claim has been monumented in accordance with State and Federal law. Corner, end centers and location monuments are posts, 1-1/2" x 1-1/2" x 5' projecting at least 4' above the ground.

Located, dated and posted on the ground the 5 day of January, 2017.

KENNECOTT EXPLORATION COMPANY



By: Donna J. Fischer, for and in behalf of Kennecott Exploration Company

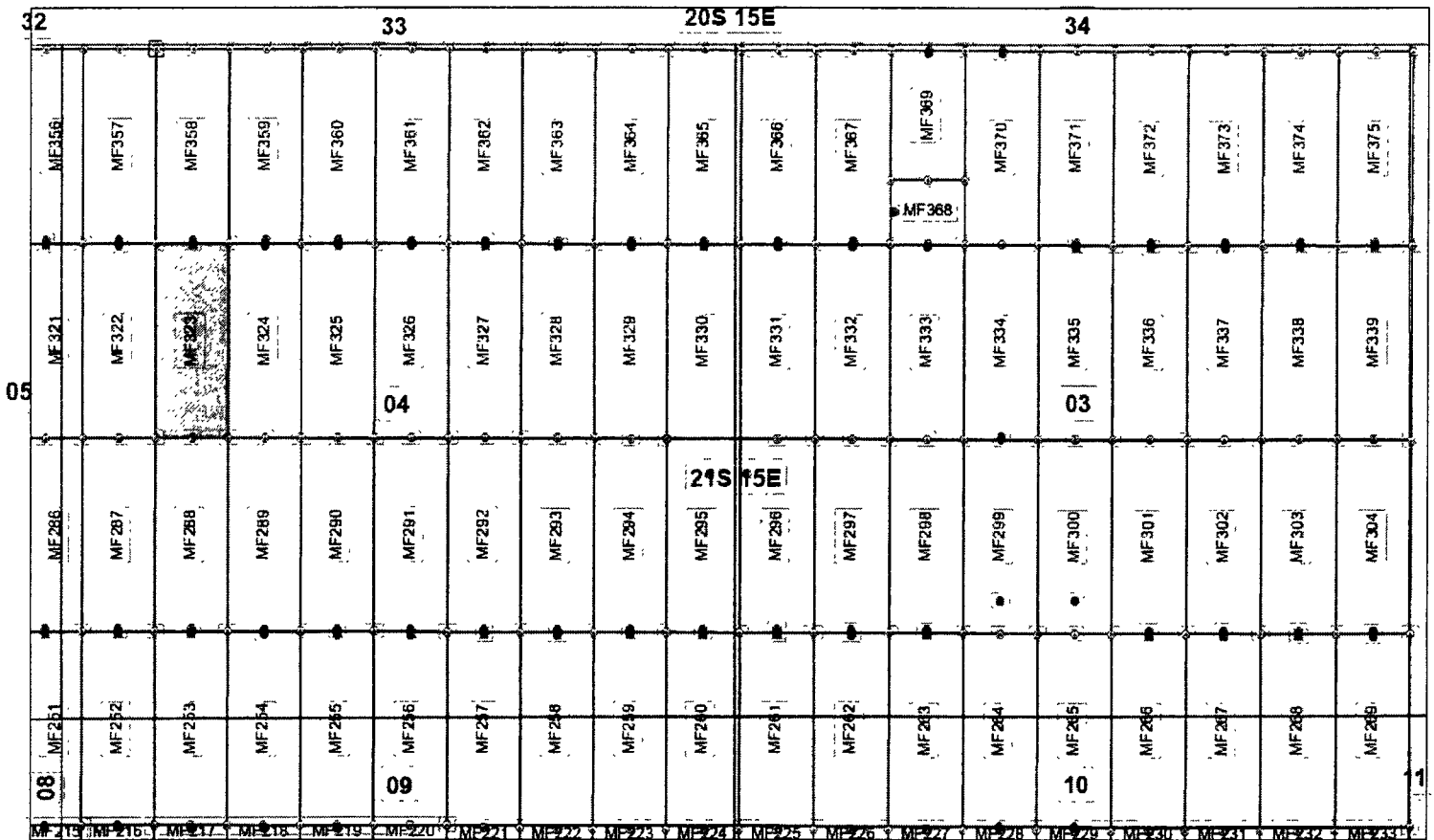
PHOENIX, ARIZONA

2017 JAN 31 P 1:41

RECEIVED
BLM AZ STATE OFFICE

AMC441569

Lode Mining Claim Map of the MF323 Lode Claim,
attached to and made a part of the Location Notice



Mansfield Lode Mining Claims
T21S, R15E, G&SRM
Santa Cruz County, Arizona
Located November 28, 2016 - January 9, 2017

Mansfield Claim Block, Arizona Map 7A

Claims Filed By-
Kennecott Exploration
Company
4700 Daybreak Parkway
South Jordan, UT 84009

Map Scale: 1" = 1,000'



AMC 4415691

The Claim is located in: Section 4, Township 21S, Range 15E, G&SRM, Santa Cruz County, Arizona.

TIE: The Location Monument of this claim is approximately 20060 feet West and 29917 feet North from the NE corner of Section 1, T22S, R15E, G&SRM, Santa Cruz County, Arizona. The claim is 1480' long x 572' wide.

Monuments are 1-1/2" x 1-1/2" x 5' wood posts projecting at least four feet above the ground. Location monuments are generally set 20' inside the North or South endline along the center of each claim unless otherwise depicted.

RECEIVED
PHOENIX, ARIZONA
AZ STATE OFFICE
JAN 31 P 1:41

When recorded return to:
Rio Tinto
Attn: Kennecott Exploration Company – Land Dept.
4700 Daybreak Parkway
South Jordan, UT 84009

ARIZONA NOTICE OF LOCATION
(LODE CLAIM)

NOTICE IS HEREBY GIVEN THAT KENNECOTT EXPLORATION COMPANY, whose mailing address is 4700 Daybreak Parkway, South Jordan, Utah 84009 by its undersigned representative, makes this location of the MF324 Lode Mining Claim, in Santa Cruz County, Arizona.

The general course of the claim is from the North to South, and said claim is within the:

<u>Quarter</u>	<u>Section</u>	<u>Township</u>	<u>Range</u>
NW	4	21S	15E
SW	4	21S	15E

G&SRM, Santa Cruz County, Arizona.


This claim is 1480 feet in length and 572 feet in width. This Notice of Location is posted on the centerline of the claim. The claim runs from the location monument on which this Notice is posted 20 feet in a north direction to the North end line and 1460 feet in a south direction to the South end line. The claim boundaries are marked by six monuments, one at each corner and one at the center of each endline. The location monument on which this Notice is posted is situated within Section 4, Township 21S, Range 15E, G&SRM, Santa Cruz County, Arizona and is approximately 19489 feet West and 29917 feet North from the NE corner of Section 1, Township 22 South, Range 15 East, G&SRM, Santa Cruz County, Arizona.

The undersigned claims the ground as depicted on the map that is attached to a copy of this Notice of Location filed in the office of the County Recorder, Santa Cruz County, Arizona.

The claim has been monumented in accordance with State and Federal law. Corner, end centers and location monuments are posts, 1-1/2" x 1-1/2" x 5' projecting at least 4' above the ground.

Located, dated and posted on the ground the 5 day of January, 2017.

KENNECOTT EXPLORATION COMPANY



By: Donna J. Fischer, for and in behalf of Kennecott Exploration Company

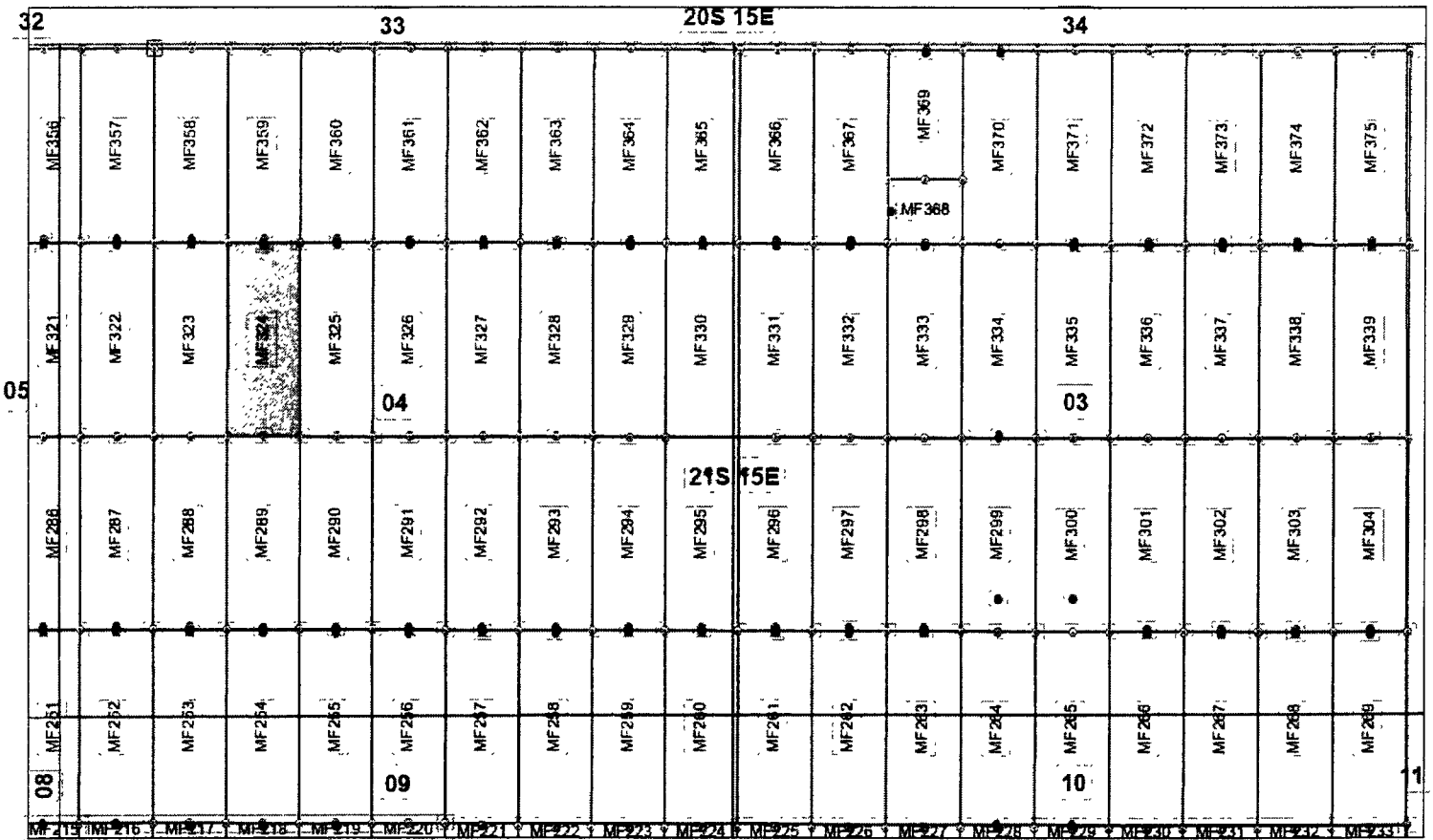
PHOENIX, ARIZONA

2017 JAN 31 P 1:41

RECEIVED
BLM AZ STATE OFFICE

AMC 441570

Lode Mining Claim Map of the MF324 Lode Claim,
attached to and made a part of the Location Notice



Mansfield Lode Mining Claims
T21S, R15E, G&SRM
Santa Cruz County, Arizona
Located November 28, 2016 - January 9, 2017

Mansfield Claim Block, Arizona Map 7A

Claims Filed By-
Kennecott Exploration
Company
4700 Daybreak Parkway
South Jordan, UT 84009

Map Scale: 1" = 1,000'



AMC41370

The Claim is located in: Section 4, Township 21S, Range 15E, G&SRM, Santa Cruz County, Arizona.

TIE: The Location Monument of this claim is approximately 19489 feet West and 29917 feet North from the NE corner of Section 1, T22S, R15E, G&SRM, Santa Cruz County, Arizona. The claim is 1480' long x 572' wide.

Monuments are 1-1/2" x 1-1/2" x 5' wood posts projecting at least four feet above the ground. Location monuments are generally set 20' inside the North or South endline along the center of each claim unless otherwise depicted.

RECEIVED
M AZ STATE OFFICE
2017 JAN 31 P 1:41
PHOENIX, ARIZONA

When recorded return to:
Rio Tinto
Attn: Kennecott Exploration Company – Land Dept.
4700 Daybreak Parkway
South Jordan, UT 84009

ARIZONA NOTICE OF LOCATION
(LODE CLAIM)

NOTICE IS HEREBY GIVEN THAT KENNECOTT EXPLORATION COMPANY, whose mailing address is 4700 Daybreak Parkway, South Jordan, Utah 84009 by its undersigned representative, makes this location of the MF325 Lode Mining Claim, in Santa Cruz County, Arizona.

The general course of the claim is from the North to South, and said claim is within the:

<u>Quarter</u>	<u>Section</u>	<u>Township</u>	<u>Range</u>
NW	4	21S	15E
SW	4	21S	15E

G&SRM, Santa Cruz County, Arizona.


This claim is 1480 feet in length and 572 feet in width. This Notice of Location is posted on the centerline of the claim. The claim runs from the location monument on which this Notice is posted 20 feet in a north direction to the North end line and 1460 feet in a south direction to the South end line. The claim boundaries are marked by six monuments, one at each corner and one at the center of each endline. The location monument on which this Notice is posted is situated within Section 4, Township 21S, Range 15E, G&SRM, Santa Cruz County, Arizona and is approximately 18917 feet West and 29917 feet North from the NE corner of Section 1, Township 22 South, Range 15 East, G&SRM, Santa Cruz County, Arizona.

The undersigned claims the ground as depicted on the map that is attached to a copy of this Notice of Location filed in the office of the County Recorder, Santa Cruz County, Arizona.

The claim has been monumented in accordance with State and Federal law. Corner, end centers and location monuments are posts, 1-1/2" x 1-1/2" x 5' projecting at least 4' above the ground.

Located, dated and posted on the ground the 5 day of January, 2017.

KENNECOTT EXPLORATION COMPANY

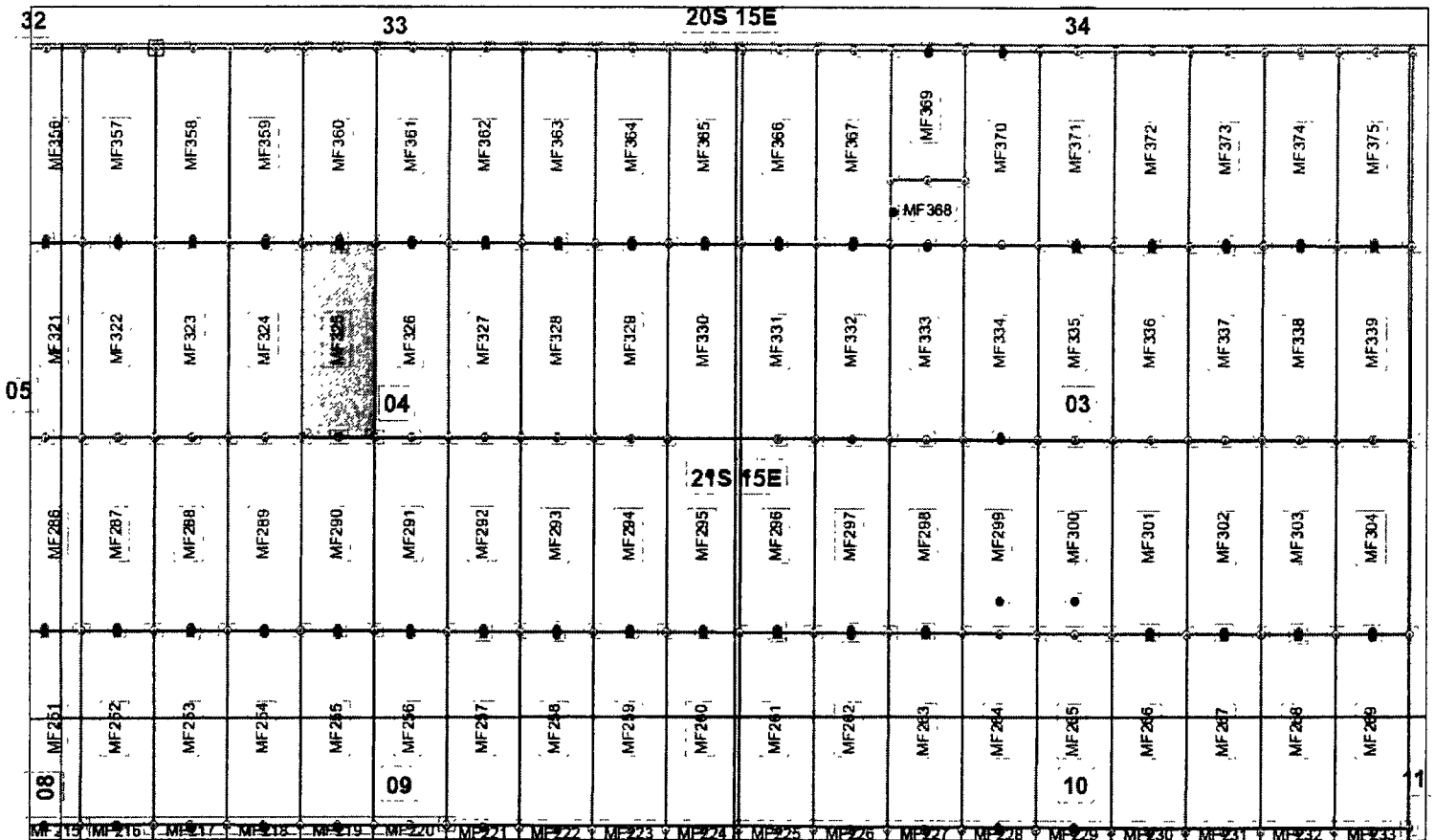


By: Donna J. Fischer, for and in behalf of Kennecott Exploration Company

RECEIVED
BLM AZ STATE OFFICE
2017 JAN 31 P 1:41
PHOENIX, ARIZONA

AMG4415711

Lode Mining Claim Map of the MF325 Lode Claim,
attached to and made a part of the Location Notice



Mansfield Lode Mining Claims
T21S, R15E, G&SRM
Santa Cruz County, Arizona
Located November 28, 2016 - January 9, 2017

Mansfield Claim Block, Arizona Map 7A

Claims Filed By-
Kennecott Exploration
Company
4700 Daybreak Parkway
South Jordan, UT 84009

Map Scale: 1" = 1,000'



The Claim is located in: Section 4, Township 21S, Range 15E, G&SRM, Santa Cruz County, Arizona.

TIE: The Location Monument of this claim is approximately 18917 feet West and 29917 feet North from the NE corner of Section 1, T22S, R15E, G&SRM, Santa Cruz County, Arizona. The claim is 1480' long x 572' wide.

Monuments are 1-1/2" x 1-1/2" x 5' wood posts projecting at least four feet above the ground. Location monuments are generally set 20' inside the North or South endline along the center of each claim unless otherwise depicted.

RECEIVED
BLM AZ STATE OFFICE
2017 JAN 31 P 1:41
PHOENIX, ARIZONA

AMC4415711

When recorded return to:
Rio Tinto
Attn: Kennecott Exploration Company – Land Dept.
4700 Daybreak Parkway
South Jordan, UT 84009

ARIZONA NOTICE OF LOCATION
(LODE CLAIM)

NOTICE IS HEREBY GIVEN THAT KENNECOTT EXPLORATION COMPANY, whose mailing address is 4700 Daybreak Parkway, South Jordan, Utah 84009 by its undersigned representative, makes this location of the MF326 Lode Mining Claim, in Santa Cruz County, Arizona.

The general course of the claim is from the North to South, and said claim is within the:

<u>Quarter</u>	<u>Section</u>	<u>Township</u>	<u>Range</u>
NE	4	21S	15E
NW	4	21S	15E
SW	4	21S	15E
SE	4	21S	15E

G&SRM, Santa Cruz County, Arizona.


This claim is 1480 feet in length and 572 feet in width. This Notice of Location is posted on the centerline of the claim. The claim runs from the location monument on which this Notice is posted 20 feet in a north direction to the North end line and 1460 feet in a south direction to the South end line. The claim boundaries are marked by six monuments, one at each corner and one at the center of each endline. The location monument on which this Notice is posted is situated within Section 4, Township 21S, Range 15E, G&SRM, Santa Cruz County, Arizona and is approximately 18345 feet West and 29917 feet North from the NE corner of Section 1, Township 22 South, Range 15 East, G&SRM, Santa Cruz County, Arizona.

The undersigned claims the ground as depicted on the map that is attached to a copy of this Notice of Location filed in the office of the County Recorder, Santa Cruz County, Arizona.

The claim has been monumented in accordance with State and Federal law. Corner, center and location monuments are posts, 1-1/2" x 1-1/2" x 5' projecting at least 4' above the ground.

Located, dated and posted on the ground the 5 day of January, 2017.

KENNECOTT EXPLORATION COMPANY

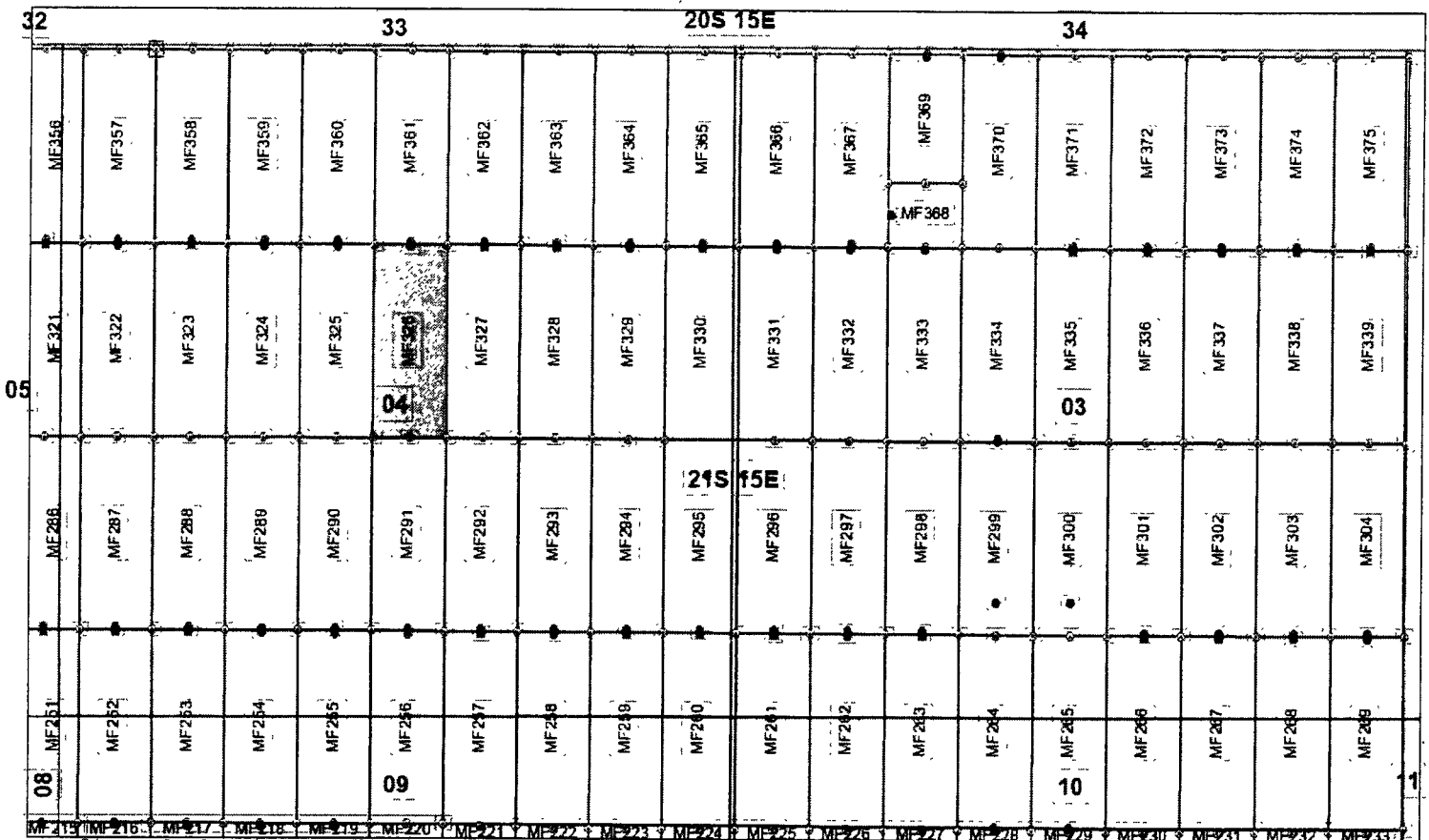


By: Donna J. Fischer, for and in behalf of Kennecott Exploration Company

RECEIVED
BLM AZ STATE OFFICE
JAN 31 P 1:41
PHOENIX, ARIZONA

AM0441572

Lode Mining Claim Map of the MF326 Lode Claim,
attached to and made a part of the Location Notice



Mansfield Lode Mining Claims
T21S, R15E, G&SRM
Santa Cruz County, Arizona
Located November 28, 2016 - January 9, 2017

Mansfield Claim Block, Arizona Map 7A

Claims Filed By-
Kennecott Exploration
Company
4700 Daybreak Parkway
South Jordan, UT 84009

AMC 441572

Map Scale: 1" = 1,000'



The Claim is located in: Section 4, Township 21S, Range 15E, G&SRM, Santa Cruz County, Arizona.

TIE: The Location Monument of this claim is approximately 18345 feet West and 29917 feet North from the NE corner of Section 1, T22S, R15E, G&SRM, Santa Cruz County, Arizona. The claim is 1480' long x 572' wide.

Monuments are 1-1/2" x 1-1/2" x 5' wood posts projecting at least four feet above the ground. Location monuments are generally set 20' inside the North or South endline along the center of each claim unless otherwise depicted.

RECEIVED
M AZ STATE OFFICE
2017 JAN 31 P 1:41
HOENIX, ARIZONA

When recorded return to:
Rio Tinto
Attn: Kennecott Exploration Company – Land Dept.
4700 Daybreak Parkway
South Jordan, UT 84009

ARIZONA NOTICE OF LOCATION
(LODE CLAIM)

NOTICE IS HEREBY GIVEN THAT KENNECOTT EXPLORATION COMPANY, whose mailing address is 4700 Daybreak Parkway, South Jordan, Utah 84009 by its undersigned representative, makes this location of the MF327 Lode Mining Claim, in Santa Cruz County, Arizona.

The general course of the claim is from the North to South, and said claim is within the:

<u>Quarter</u>	<u>Section</u>	<u>Township</u>	<u>Range</u>
NE	4	21S	15E
SE	4	21S	15E

G&SRM, Santa Cruz County, Arizona.


This claim is 1480 feet in length and 572 feet in width. This Notice of Location is posted on the centerline of the claim. The claim runs from the location monument on which this Notice is posted 20 feet in a north direction to the North end line and 1460 feet in a south direction to the South end line. The claim boundaries are marked by six monuments, one at each corner and one at the center of each endline. The location monument on which this Notice is posted is situated within Section 4, Township 21S, Range 15E, G&SRM, Santa Cruz County, Arizona and is approximately 17774 feet West and 29917 feet North from the NE corner of Section 1, Township 22 South, Range 15 East, G&SRM, Santa Cruz County, Arizona.

The undersigned claims the ground as depicted on the map that is attached to a copy of this Notice of Location filed in the office of the County Recorder, Santa Cruz County, Arizona.

The claim has been monumented in accordance with State and Federal law. Corner and center locations and location monuments are posts, 1-1/2" x 1-1/2" x 5' projecting at least 4' above the ground.

Located, dated and posted on the ground the 5 day of January, 2017.

KENNECOTT EXPLORATION COMPANY

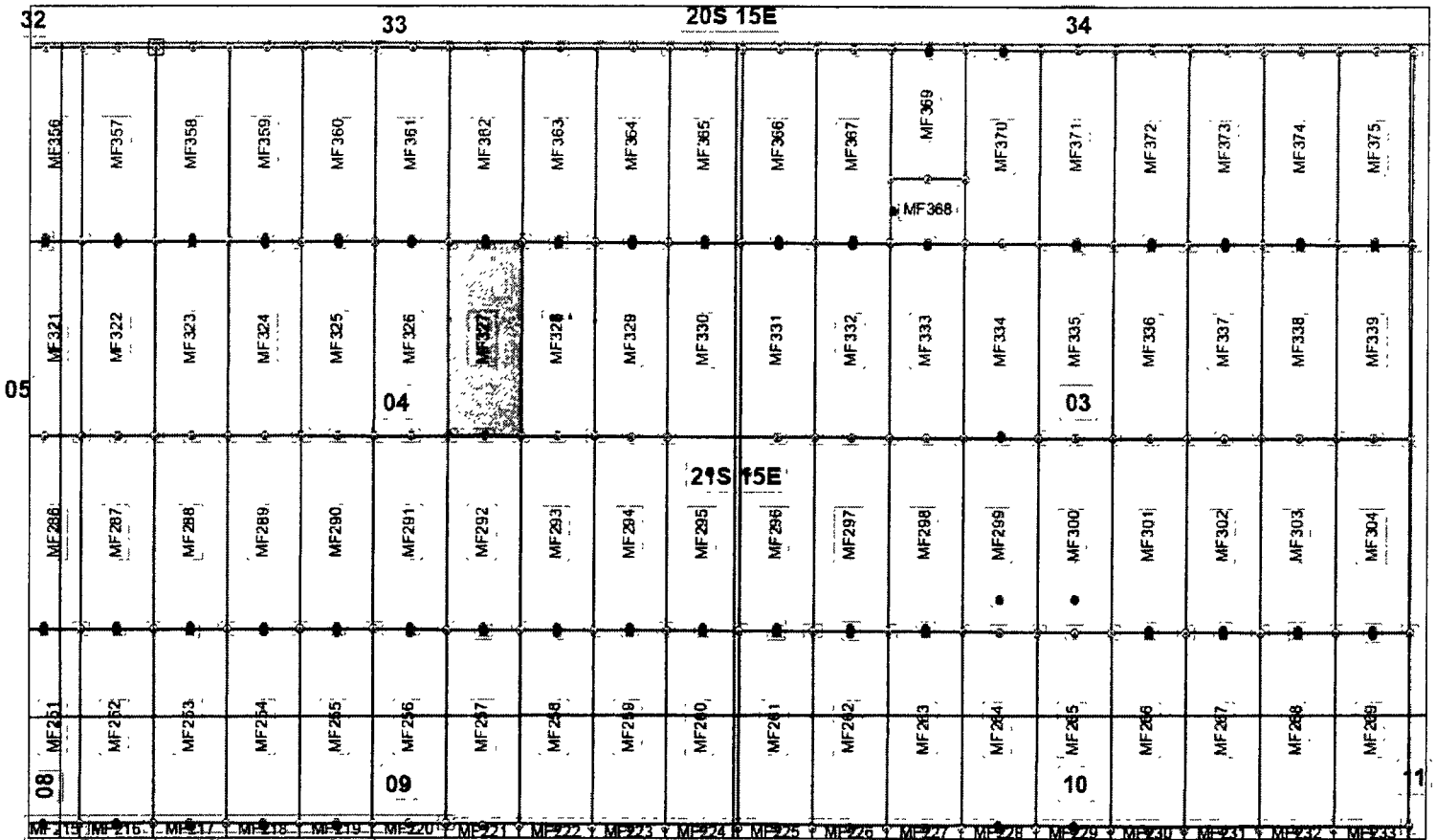


By: Donna J. Fischer, for and in behalf of Kennecott Exploration Company

AMC 441573

RECEIVED
PLM AZ STATE OFFICE
JAN 31 P 1:41
TUCSON, ARIZONA


Lode Mining Claim Map of the MF327 Lode Claim,
attached to and made a part of the Location Notice



Mansfield Lode Mining Claims
T21S, R15E, G&SRM
Santa Cruz County, Arizona
Located November 28, 2016 - January 9, 2017

Mansfield Claim Block, Arizona Map 7A

Claims Filed By-
Kennecott Exploration
Company
4700 Daybreak Parkway
South Jordan, UT 84009

Map Scale: 1" = 1,000' 

The Claim is located in: Section 4, Township 21S, Range 15E, G&SRM, Santa Cruz County, Arizona.

TIE: The Location Monument of this claim is approximately 17774 feet West and 29917 feet North from the NE corner of Section 1, T22S, R15E, G&SRM, Santa Cruz County, Arizona. The claim is 1480' long x 572' wide.

Monuments are 1-1/2" x 1-1/2" x 5' wood posts projecting at least four feet above the ground. Location monuments are generally set 20' inside the North or South endline along the center of each claim unless otherwise depicted.

RECEIVED
 STATE OFFICE
 JAN 31 P 1:41
 PHOENIX, ARIZONA

AMC415731

When recorded return to:
Rio Tinto
Attn: Kennecott Exploration Company – Land Dept.
4700 Daybreak Parkway
South Jordan, UT 84009

**ARIZONA NOTICE OF LOCATION
(LODE CLAIM)**

NOTICE IS HEREBY GIVEN THAT KENNECOTT EXPLORATION COMPANY, whose mailing address is 4700 Daybreak Parkway, South Jordan, Utah 84009 by its undersigned representative, makes this location of the MF328 Lode Mining Claim, in Santa Cruz County, Arizona.

The general course of the claim is from the North to South, and said claim is within the:

<u>Quarter</u>	<u>Section</u>	<u>Township</u>	<u>Range</u>
NE	4	21S	15E
SE	4	21S	15E

G&SRM, Santa Cruz County, Arizona.


This claim is 1480 feet in length and 572 feet in width. This Notice of Location is posted on the centerline of the claim. The claim runs from the location monument on which this Notice is posted 20 feet in a north direction to the North end line and 1460 feet in a south direction to the South end line. The claim boundaries are marked by six monuments, one at each corner and one at the center of each endline. The location monument on which this Notice is posted is situated within Section 4, Township 21S, Range 15E, G&SRM, Santa Cruz County, Arizona and is approximately 17202 feet West and 29917 feet North from the NE corner of Section 1, Township 22 South, Range 15 East, G&SRM, Santa Cruz County, Arizona.

The undersigned claims the ground as depicted on the map that is attached to a copy of this Notice of Location filed in the office of the County Recorder, Santa Cruz County, Arizona.

The claim has been monumented in accordance with State and Federal law. Corner, end centers and location monuments are posts, 1-1/2" x 1-1/2" x 5' projecting at least 4' above the ground.

Located, dated and posted on the ground the 5 day of January, 2017.

KENNECOTT EXPLORATION COMPANY



By: Donna J. Fischer, for and in behalf of Kennecott Exploration Company

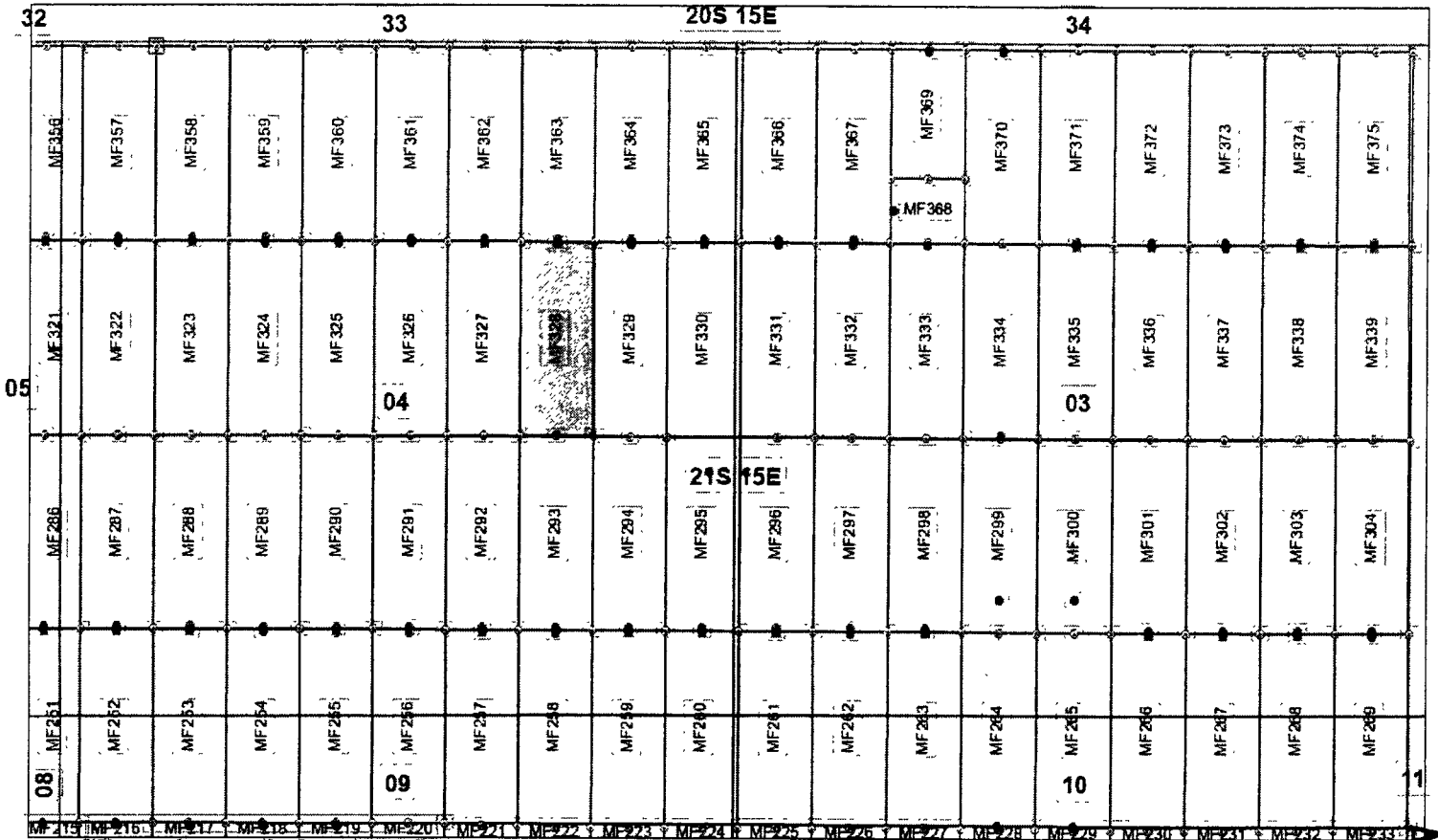
PHOENIX, ARIZONA

2017 JAN 31 P 1:41

RECEIVED
PLM AZ STATE OFFICE

AMC 4 1 9 7 4

Lode Mining Claim Map of the MF328 Lode Claim,
attached to and made a part of the Location Notice



Mansfield Lode Mining Claims
T21S, R15E, G&SRM
Santa Cruz County, Arizona
Located November 28, 2016 - January 9, 2017

Mansfield Claim Block, Arizona Map 7A

Claims Filed By-
Kennecott Exploration
Company
4700 Daybreak Parkway
South Jordan, UT 84009

Map Scale: 1" = 1,000'



The Claim is located in: Section 4, Township 21S, Range 15E, G&SRM, Santa Cruz County, Arizona.

TIE: The Location Monument of this claim is approximately 17202 feet West and 29917 feet North from the NE corner of Section 1, T22S, R15E, G&SRM, Santa Cruz County, Arizona. The claim is 1480' long x 572' wide.

Monuments are 1-1/2" x 1-1/2" x 5' wood posts projecting at least four feet above the ground. Location monuments are generally set 20' inside the North or South endline along the center of each claim unless otherwise depicted.

RECEIVED
BLM AZ STATE OFFICE
2017 JAN 31 P 1:41
PHOENIX, ARIZONA

MCH 15 14

When recorded return to:
Rio Tinto
Attn: Kennecott Exploration Company – Land Dept.
4700 Daybreak Parkway
South Jordan, UT 84009

ARIZONA NOTICE OF LOCATION
(LODE CLAIM)

NOTICE IS HEREBY GIVEN THAT KENNECOTT EXPLORATION COMPANY, whose mailing address is 4700 Daybreak Parkway, South Jordan, Utah 84009 by its undersigned representative, makes this location of the MF329 Lode Mining Claim, in Santa Cruz County, Arizona.

The general course of the claim is from the North to South, and said claim is within the:

<u>Quarter</u>	<u>Section</u>	<u>Township</u>	<u>Range</u>
NE	4	21S	15E
SE	4	21S	15E

G&SRM, Santa Cruz County, Arizona.

This claim is 1480 feet in length and 572 feet in width. This Notice of Location is posted on the centerline of the claim. The claim runs from the location monument on which this Notice is posted 20 feet in a north direction to the North end line and 1460 feet in a south direction to the South end line. The claim boundaries are marked by six monuments, one at each corner and one at the center of each endline. The location monument on which this Notice is posted is situated within Section 4, Township 21S, Range 15E, G&SRM, Santa Cruz County, Arizona and is approximately 16630 feet West and 29917 feet North from the NE corner of Section 1, Township 22 South, Range 15 East, G&SRM, Santa Cruz County, Arizona.

The undersigned claims the ground as depicted on the map that is attached to a copy of this Notice of Location filed in the office of the County Recorder, Santa Cruz County, Arizona.

The claim has been monumented in accordance with State and Federal law. Corner, end centers and location monuments are posts, 1-1/2" x 1-1/2" x 5' projecting at least 4' above the ground.

Located, dated and posted on the ground the 5 day of January, 2017.

KENNECOTT EXPLORATION COMPANY



By: Donna J. Fischer, for and in behalf of Kennecott Exploration Company

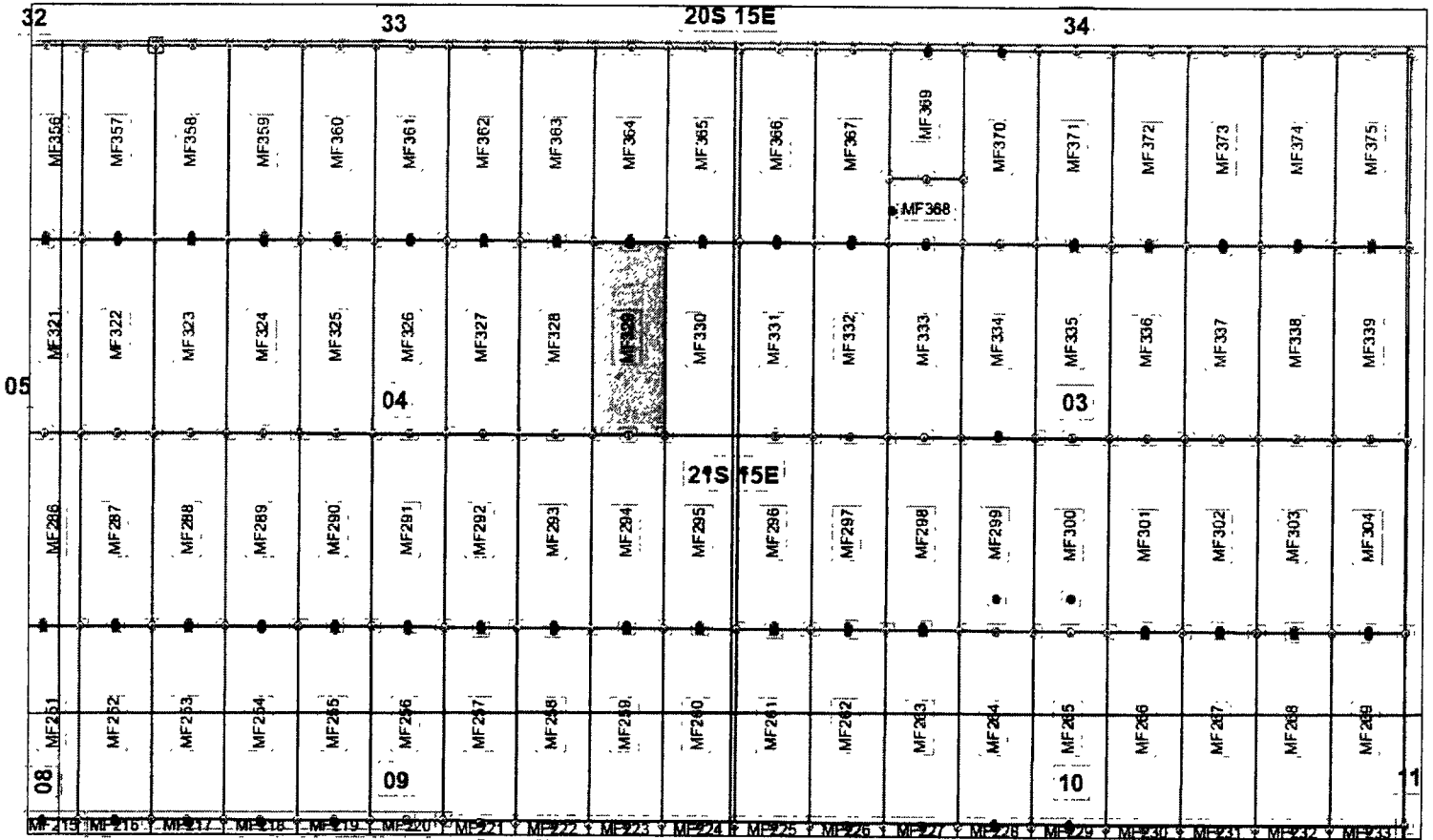
PHOENIX, ARIZONA

2017 JAN 31 P 1:41

RECEIVED
CLM AZ STATE OFFICE

AMC 441578

Lode Mining Claim Map of the MF329 Lode Claim,
attached to and made a part of the Location Notice



Mansfield Lode Mining Claims
T21S, R15E, G&SRM
Santa Cruz County, Arizona
Located November 28, 2016 - January 9, 2017

Mansfield Claim Block, Arizona Map 7A

Claims Filed By-
Kennecott Exploration
Company
4700 Daybreak Parkway
South Jordan, UT 84009

Map Scale: 1" = 1,000'



The Claim is located in: Section 4, Township 21S, Range 15E, G&SRM, Santa Cruz County, Arizona.

TIE: The Location Monument of this claim is approximately 16630 feet West and 29917 feet North from the NE corner of Section 1, T22S, R15E, G&SRM, Santa Cruz County, Arizona. The claim is 1480' long x 572' wide.

Monuments are 1-1/2" x 1-1/2" x 5' wood posts projecting at least four feet above the ground. Location monuments are generally set 20' inside the North or South endline along the center of each claim unless otherwise depicted.

RECEIVED
MILWAUKEE STATE OFFICE
2017 JAN 31 P 1:41
HOENIX, ARIZONA

AMC41875

When recorded return to:
Rio Tinto
Attn: Kennecott Exploration Company – Land Dept.
4700 Daybreak Parkway
South Jordan, UT 84009

ARIZONA NOTICE OF LOCATION
(LODE CLAIM)

NOTICE IS HEREBY GIVEN THAT KENNECOTT EXPLORATION COMPANY, whose mailing address is 4700 Daybreak Parkway, South Jordan, Utah 84009 by its undersigned representative, makes this location of the MF330 Lode Mining Claim, in Santa Cruz County, Arizona.

The general course of the claim is from the North to South, and said claim is within the:

<u>Quarter</u>	<u>Section</u>	<u>Township</u>	<u>Range</u>
NE	4	21S	15E
SE	4	21S	15E

G&SRM, Santa Cruz County, Arizona.


This claim is 1480 feet in length and 572 feet in width. This Notice of Location is posted on the centerline of the claim. The claim runs from the location monument on which this Notice is posted 20 feet in a north direction to the North end line and 1460 feet in a south direction to the South end line. The claim boundaries are marked by six monuments, one at each corner and one at the center of each endline. The location monument on which this Notice is posted is situated within Section 4, Township 21S, Range 15E, G&SRM, Santa Cruz County, Arizona and is approximately 16059 feet West and 29917 feet North from the NE corner of Section 1, Township 22 South, Range 15 East, G&SRM, Santa Cruz County, Arizona.

The undersigned claims the ground as depicted on the map that is attached to a copy of this Notice of Location filed in the office of the County Recorder, Santa Cruz County, Arizona.

The claim has been monumented in accordance with State and Federal law. Corner, end centers and location monuments are posts, 1-1/2" x 1-1/2" x 5' projecting at least 4' above the ground.

Located, dated and posted on the ground the 5 day of January, 2017.

KENNECOTT EXPLORATION COMPANY

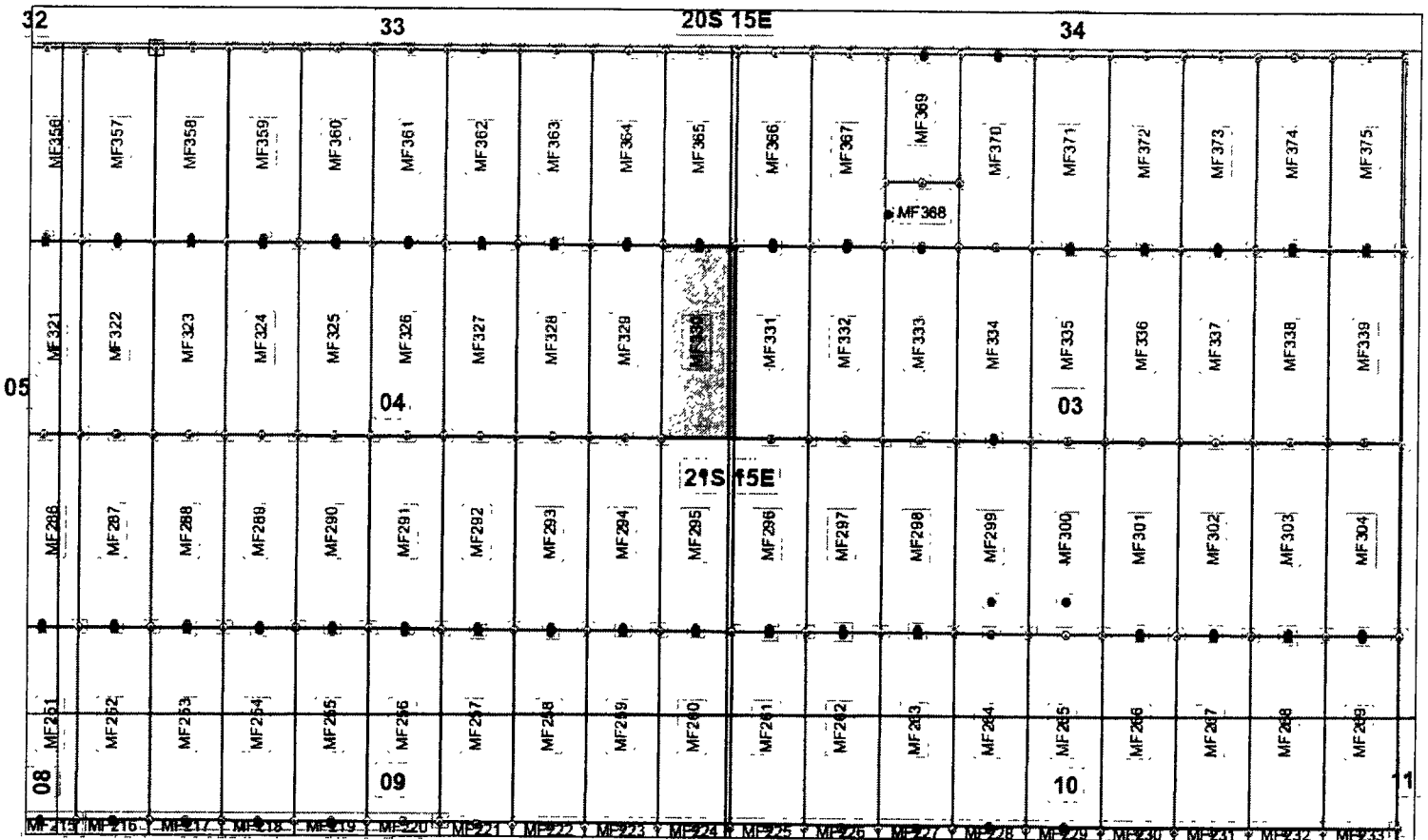


By: Donna J. Fischer, for and in behalf of Kennecott Exploration Company

RECEIVED
BLM AZ STATE OFFICE
2017 JAN 31 P 1:41
PHOENIX, ARIZONA

AMC 41876

Lode Mining Claim Map of the MF330 Lode Claim,
attached to and made a part of the Location Notice



Mansfield Lode Mining Claims
T21S, R15E, G&SRM
Santa Cruz County, Arizona
Located November 28, 2016 - January 9, 2017

Mansfield Claim Block, Arizona Map 7A

Claims Filed By-
Kennecott Exploration
Company
4700 Daybreak Parkway
South Jordan, UT 84009

Map Scale: 1" = 1,000'



The Claim is located in: Section 4, Township 21S, Range 15E, G&SRM, Santa Cruz County, Arizona.

TIE: The Location Monument of this claim is approximately 16059 feet West and 29917 feet North from the NE corner of Section 1, T22S, R15E, G&SRM, Santa Cruz County, Arizona. The claim is 1480' long x 572' wide.

Monuments are 1-1/2" x 1-1/2" x 5' wood posts projecting at least four feet above the ground. Location monuments are generally set 20' inside the North or South endline along the center of each claim unless otherwise depicted.

RECEIVED
 JAN 31 P 1:41
 PHOENIX, ARIZONA
 STATE OFFICE

AMC441576

When recorded return to:
Rio Tinto
Attn: Kennecott Exploration Company – Land Dept.
4700 Daybreak Parkway
South Jordan, UT 84009

ARIZONA NOTICE OF LOCATION
(LODE CLAIM)

NOTICE IS HEREBY GIVEN THAT KENNECOTT EXPLORATION COMPANY, whose mailing address is 4700 Daybreak Parkway, South Jordan, Utah 84009 by its undersigned representative, makes this location of the MF331 Lode Mining Claim, in Santa Cruz County, Arizona.

The general course of the claim is from the North to South, and said claim is within the:

<u>Quarter</u>	<u>Section</u>	<u>Township</u>	<u>Range</u>
NW	3	21S	15E
SW	3	21S	15E

G&SRM, Santa Cruz County, Arizona.


This claim is 1480 feet in length and 583 feet in width. This Notice of Location is posted on the centerline of the claim. The claim runs from the location monument on which this Notice is posted 20 feet in a north direction to the North end line and 1460 feet in a south direction to the South end line. The claim boundaries are marked by six monuments, one at each corner and one at the center of each endline. The location monument on which this Notice is posted is situated within Section 3, Township 21S, Range 15E, G&SRM, Santa Cruz County, Arizona and is approximately 15482 feet West and 29917 feet North from the NE corner of Section 1, Township 22 South, Range 15 East, G&SRM, Santa Cruz County, Arizona.

The undersigned claims the ground as depicted on the map that is attached to a copy of this Notice of Location filed in the office of the County Recorder, Santa Cruz County, Arizona.

The claim has been monumented in accordance with State and Federal law. Corner, end centers and location monuments are posts, 1-1/2" x 1-1/2" x 5' projecting at least 4' above the ground.

Located, dated and posted on the ground the 5 day of January, 2017.

KENNECOTT EXPLORATION COMPANY

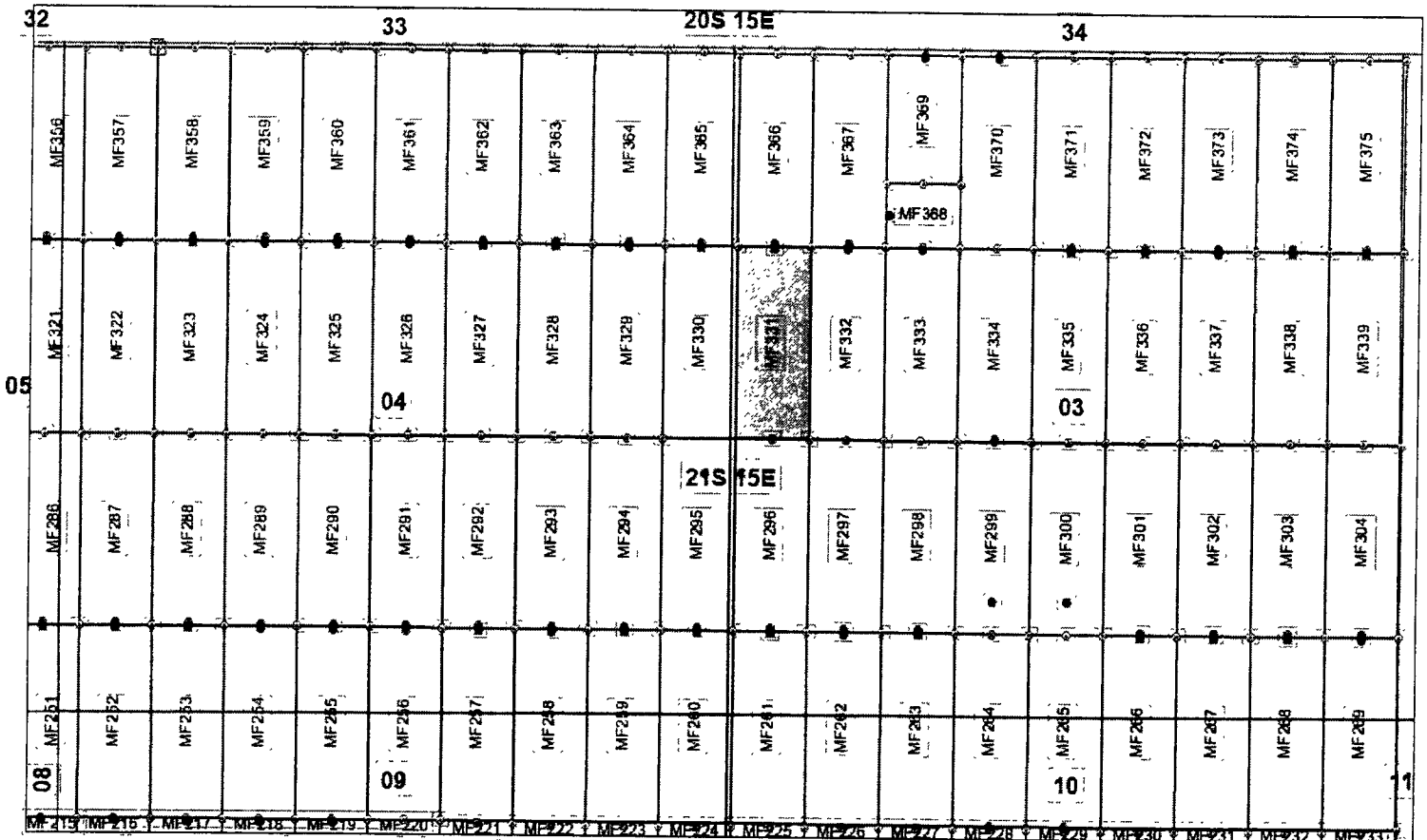


By: Donna J. Fischer, for and in behalf of Kennecott Exploration Company

RECEIVED
BLM AZ STATE OFFICE
2017 JAN 31 P 1:41
PHOENIX, ARIZONA

AMC441877

Lode Mining Claim Map of the MF331 Lode Claim,
attached to and made a part of the Location Notice



Mansfield Lode Mining Claims
T21S, R15E, G&SRM
Santa Cruz County, Arizona
Located November 28, 2016 - January 9, 2017

Mansfield Claim Block, Arizona Map 7A

Claims Filed By
Kennecott Exploration
Company
4700 Daybreak Parkway
South Jordan, UT 84009

Map Scale: 1" = 1,000'



The Claim is located in: Section 3, Township 21S, Range 15E, G&SRM, Santa Cruz County, Arizona.

TIE: The Location Monument of this claim is approximately 15482 feet West and 29917 feet North from the NE corner of Section 1, T22S, R15E, G&SRM, Santa Cruz County, Arizona. The claim is 1480' long x 583' wide.

Monuments are 1-1/2" x 1-1/2" x 5' wood posts projecting at least four feet above the ground. Location monuments are generally set 20' inside the North or South endline along the center of each claim unless otherwise depicted.

RECEIVED
 PHOENIX, ARIZONA
 JAN 31 P 1:41
 AZ STATE OFFICE

AMC4415771

When recorded return to:
Rio Tinto
Attn: Kennecott Exploration Company – Land Dept.
4700 Daybreak Parkway
South Jordan, UT 84009

ARIZONA NOTICE OF LOCATION
(LODE CLAIM)

NOTICE IS HEREBY GIVEN THAT KENNECOTT EXPLORATION COMPANY, whose mailing address is 4700 Daybreak Parkway, South Jordan, Utah 84009 by its undersigned representative, makes this location of the MF332 Lode Mining Claim, in Santa Cruz County, Arizona.

The general course of the claim is from the North to South, and said claim is within the:

<u>Quarter</u>	<u>Section</u>	<u>Township</u>	<u>Range</u>
NW	3	21S	15E
SW	3	21S	15E

G&SRM, Santa Cruz County, Arizona.


This claim is 1480 feet in length and 583 feet in width. This Notice of Location is posted on the centerline of the claim. The claim runs from the location monument on which this Notice is posted 20 feet in a north direction to the North end line and 1460 feet in a south direction to the South end line. The claim boundaries are marked by six monuments, one at each corner and one at the center of each endline. The location monument on which this Notice is posted is situated within Section 3, Township 21S, Range 15E, G&SRM, Santa Cruz County, Arizona and is approximately 14899 feet West and 29917 feet North from the NE corner of Section 1, Township 22 South, Range 15 East, G&SRM, Santa Cruz County, Arizona.

The undersigned claims the ground as depicted on the map that is attached to a copy of this Notice of Location filed in the office of the County Recorder, Santa Cruz County, Arizona.

The claim has been monumented in accordance with State and Federal law. Corner and end centers and location monuments are posts, 1-1/2" x 1-1/2" x 5' projecting at least 4" above the ground.

Located, dated and posted on the ground the 5 day of January, 2017.

KENNECOTT EXPLORATION COMPANY

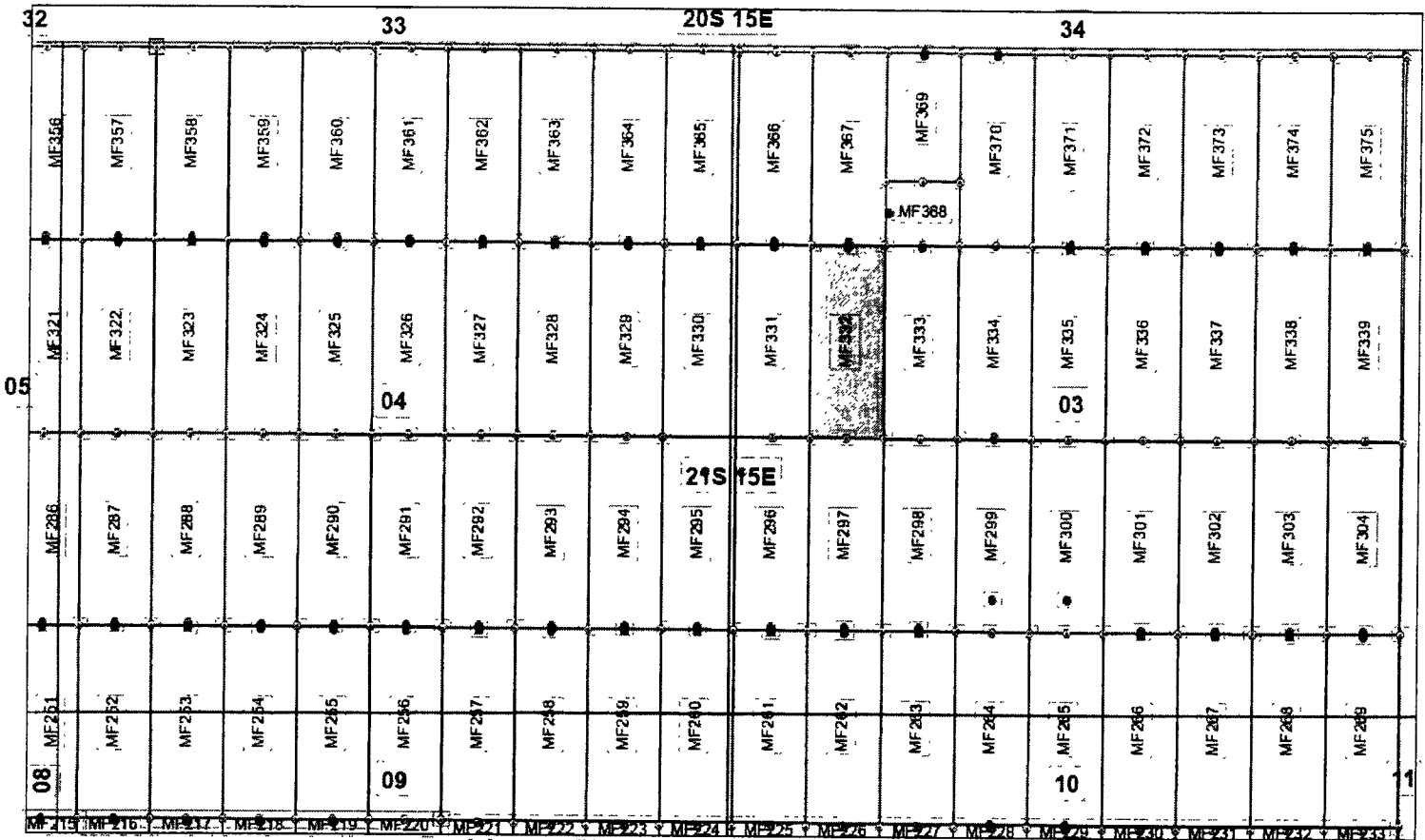


By: Donna J. Fischer, for and in behalf of Kennecott Exploration Company

RECEIVED
BLM AZ STATE OFFICE
2017 JAN 31 P 1:41
HOLENIX, ARIZONA

AMC441578

Lode Mining Claim Map of the MF332 Lode Claim,
attached to and made a part of the Location Notice



Mansfield Lode Mining Claims
T21S, R15E, G&SRM
Santa Cruz County, Arizona
Located November 28, 2016 - January 9, 2017

Mansfield Claim Block, Arizona Map 7A

Claims Filed By:
Kennecott Exploration
Company
4700 Daybreak Parkway
South Jordan, UT 84009

Map Scale: 1" = 1,000'



The Claim is located in: Section 3, Township 21S, Range 15E, G&SRM, Santa Cruz County, Arizona.

TIE: The Location Monument of this claim is approximately 14899 feet West and 29917 feet North from the NE corner of Section 1, T22S, R15E, G&SRM, Santa Cruz County, Arizona. The claim is 1480' long x 583' wide.

Monuments are 1-1/2" x 1-1/2" x 5' wood posts projecting at least four feet above the ground. Location monuments are generally set 20' inside the North or South endline along the center of each claim unless otherwise depicted.

RECEIVED
PLM AZ STATE OFFICE
2017 JAN 31 P 1:41
PHOENIX, ARIZONA

AMC441578

When recorded return to:
Rio Tinto
Attn: Kennecott Exploration Company – Land Dept.
4700 Daybreak Parkway
South Jordan, UT 84009

ARIZONA NOTICE OF LOCATION
(LODE CLAIM)

NOTICE IS HEREBY GIVEN THAT KENNECOTT EXPLORATION COMPANY, whose mailing address is 4700 Daybreak Parkway, South Jordan, Utah 84009 by its undersigned representative, makes this location of the MF333 Lode Mining Claim, in Santa Cruz County, Arizona.

The general course of the claim is from the North to South, and said claim is within the:

<u>Quarter</u>	<u>Section</u>	<u>Township</u>	<u>Range</u>
NW	3	21S	15E
SW	3	21S	15E

G&SRM, Santa Cruz County, Arizona.


This claim is 1480 feet in length and 583 feet in width. This Notice of Location is posted on the centerline of the claim. The claim runs from the location monument on which this Notice is posted 20 feet in a north direction to the North end line and 1460 feet in a south direction to the South end line. The claim boundaries are marked by six monuments, one at each corner and one at the center of each endline. The location monument on which this Notice is posted is situated within Section 3, Township 21S, Range 15E, G&SRM, Santa Cruz County, Arizona and is approximately 14316 feet West and 29917 feet North from the NE corner of Section 1, Township 22 South, Range 15 East, G&SRM, Santa Cruz County, Arizona.

The undersigned claims the ground as depicted on the map that is attached to a copy of this Notice of Location filed in the office of the County Recorder, Santa Cruz County, Arizona.

The claim has been monumented in accordance with State and Federal law. Corner, end centers and location monuments are posts, 1-1/2" x 1-1/2" x 5' projecting at least 5' above the ground.

Located, dated and posted on the ground the 5 day of January, 2017.

KENNECOTT EXPLORATION COMPANY

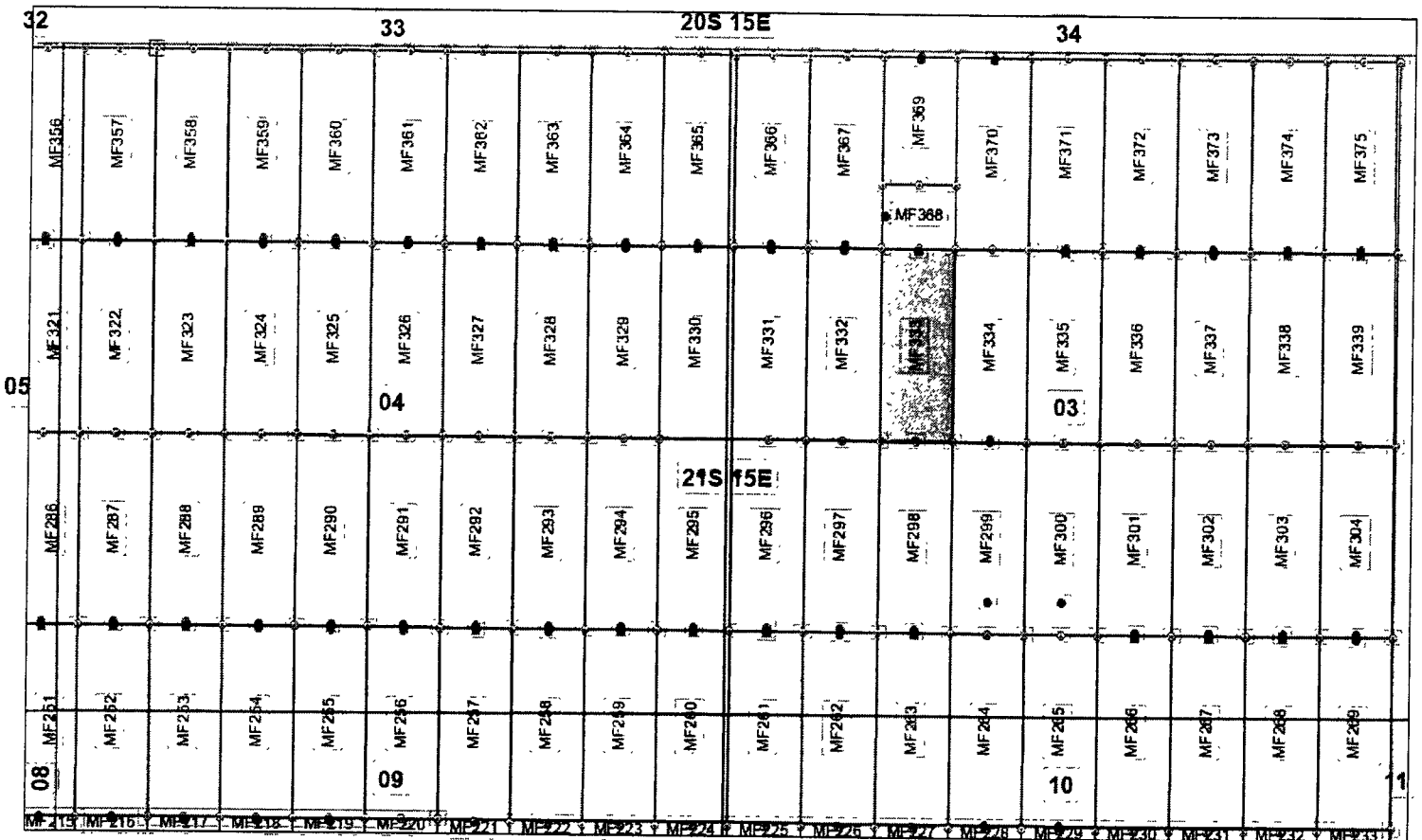


By: Donna J. Fischer, for and in behalf of Kennecott Exploration Company

RECEIVED
SANTA CRUZ COUNTY RECORDER
JAN 31 P 1:41
PHOENIX, ARIZONA

AMC 441579


Lode Mining Claim Map of the MF333 Lode Claim,
attached to and made a part of the Location Notice



Mansfield Lode Mining Claims
T21S, R15E, G&SRM
Santa Cruz County, Arizona
Located November 28, 2016 - January 9, 2017

Mansfield Claim Block, Arizona Map 7A

Claims Filed By-
Kennecott Exploration
Company
4700 Daybreak Parkway
South Jordan, UT 84009

Map Scale: 1" = 1,000' 

The Claim is located in: Section 3, Township 21S, Range 15E, G&SRM, Santa Cruz County, Arizona.

TIE: The Location Monument of this claim is approximately 14316 feet West and 29917 feet North from the NE corner of Section 1, T22S, R15E, G&SRM, Santa Cruz County, Arizona. The claim is 1480' long x 583' wide.

Monuments are 1-1/2" x 1-1/2" x 5' wood posts projecting at least four feet above the ground. Location monuments are generally set 20' inside the North or South endline along the center of each claim unless otherwise depicted.

RECEIVED
 ARIZONA STATE OFFICE
 PHOENIX, ARIZONA
 JAN 31 P 1:42

AMC 441879

When recorded return to:
Rio Tinto
Attn: Kennecott Exploration Company – Land Dept.
4700 Daybreak Parkway
South Jordan, UT 84009

**ARIZONA NOTICE OF LOCATION
(LODE CLAIM)**

NOTICE IS HEREBY GIVEN THAT KENNECOTT EXPLORATION COMPANY, whose mailing address is 4700 Daybreak Parkway, South Jordan, Utah 84009 by its undersigned representative, makes this location of the MF334 Lode Mining Claim, in Santa Cruz County, Arizona.

The general course of the claim is from the North to South, and said claim is within the:

<u>Quarter</u>	<u>Section</u>	<u>Township</u>	<u>Range</u>
SW	3	21S	15E
NW	3	21S	15E

G&SRM, Santa Cruz County, Arizona.


This claim is 1480 feet in length and 583 feet in width. This Notice of Location is posted on the centerline of the claim. The claim runs from the location monument on which this Notice is posted 20 feet in a north direction to the North end line and 1460 feet in a south direction to the South end line. The claim boundaries are marked by six monuments, one at each corner and one at the center of each endline. The location monument on which this Notice is posted is situated within Section 3, Township 21S, Range 15E, G&SRM, Santa Cruz County, Arizona and is approximately 13733 feet West and 28477 feet North from the NE corner of Section 1, Township 22 South, Range 15 East, G&SRM, Santa Cruz County, Arizona.

The undersigned claims the ground as depicted on the map that is attached to a copy of this Notice of Location filed in the office of the County Recorder, Santa Cruz County, Arizona.

The claim has been monumented in accordance with State and Federal law. Corner, end centers and location monuments are posts, 1-1/2" x 1-1/2" x 5' projecting at least 4' above the ground.

Located, dated and posted on the ground the 5 day of January, 2017.

KENNECOTT EXPLORATION COMPANY



By: Donna J. Fischer, for and in behalf of Kennecott Exploration Company

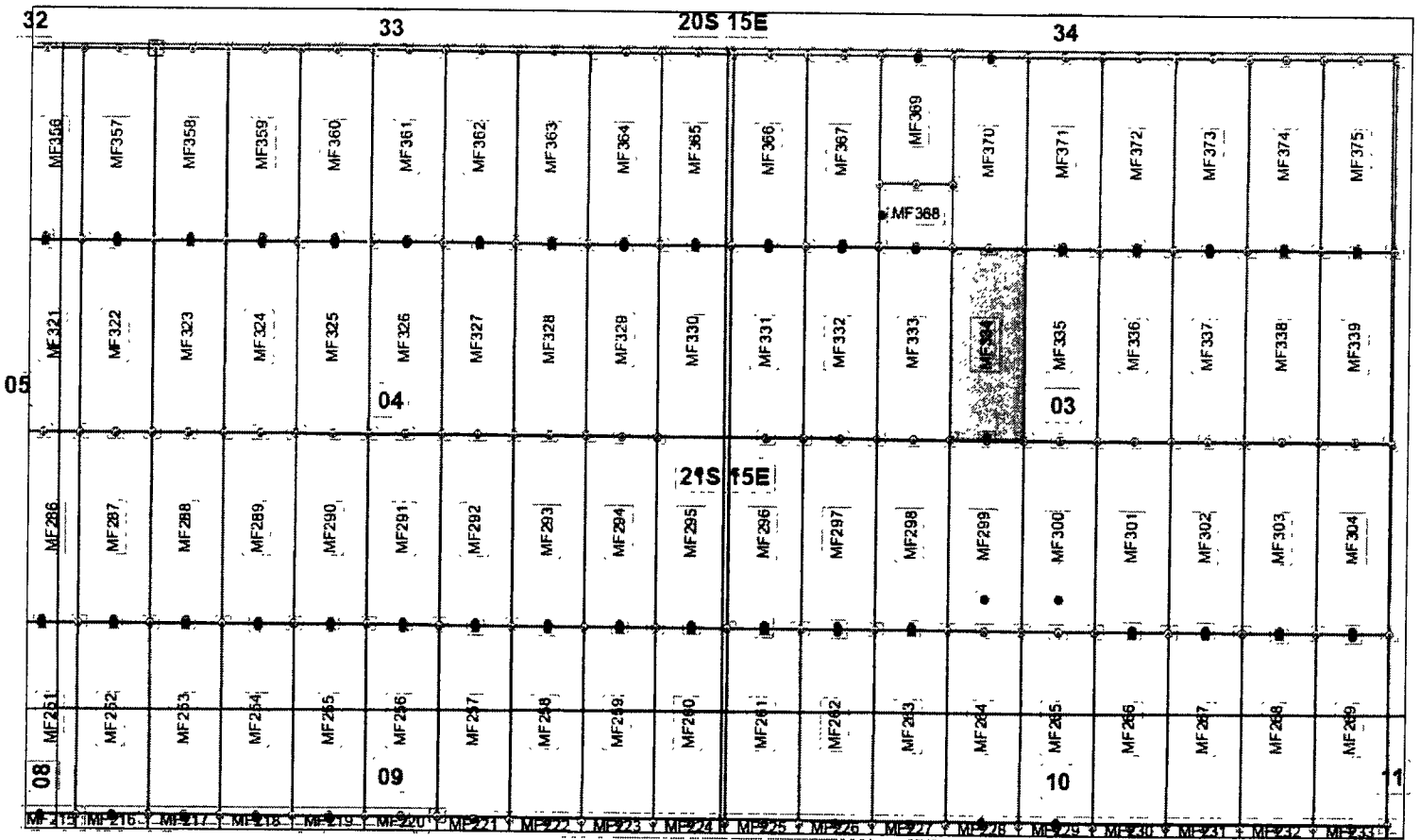
PHOENIX, ARIZONA

JAN 31 P 1:42

RECEIVED
PLM AZ STATE OFFICE

AMC 4 1580

Lode Mining Claim Map of the MF334 Lode Claim,
attached to and made a part of the Location Notice



Mansfield Lode Mining Claims
T21S, R15E, G&SRM
Santa Cruz County, Arizona
Located November 28, 2016 - January 9, 2017

Mansfield Claim Block, Arizona Map 7A

Claims Filed By-
Kennecott Exploration
Company
4700 Daybreak Parkway
South Jordan, UT 84009

AMC 41580

Map Scale: 1" = 1,000'

The Claim is located in: Section 3, Township 21S, Range 15E, G&SRM, Santa Cruz County, Arizona.

TIE: The Location Monument of this claim is approximately 13733 feet West and 28477 feet North from the NE corner of Section 1, T22S, R15E, G&SRM, Santa Cruz County, Arizona. The claim is 1480' long x 583' wide.

Monuments are 1-1/2" x 1-1/2" x 5' wood posts projecting at least four feet above the ground. Location monuments are generally set 20' inside the North or South endline along the center of each claim, unless otherwise depicted.

RECEIVED
AZ STATE OFFICE
DENIX, ARIZONA
JAN 31 P 1:42

When recorded return to:
Rio Tinto
Attn: Kennecott Exploration Company – Land Dept.
4700 Daybreak Parkway
South Jordan, UT 84009

ARIZONA NOTICE OF LOCATION
(LODE CLAIM)

NOTICE IS HEREBY GIVEN THAT KENNECOTT EXPLORATION COMPANY, whose mailing address is 4700 Daybreak Parkway, South Jordan, Utah 84009 by its undersigned representative, makes this location of the MF335 Lode Mining Claim, in Santa Cruz County, Arizona.

The general course of the claim is from the North to South, and said claim is within the:

<u>Quarter</u>	<u>Section</u>	<u>Township</u>	<u>Range</u>
NE	3	21S	15E
NW	3	21S	15E
SW	3	21S	15E
SE	3	21S	15E

G&SRM, Santa Cruz County, Arizona.


This claim is 1480 feet in length and 583 feet in width. This Notice of Location is posted on the centerline of the claim. The claim runs from the location monument on which this Notice is posted 20 feet in a north direction to the North end line and 1460 feet in a south direction to the South end line. The claim boundaries are marked by six monuments, one at each corner and one at the center of each endline. The location monument on which this Notice is posted is situated within Section 3, Township 21S, Range 15E, G&SRM, Santa Cruz County, Arizona and is approximately 13150 feet West and 29917 feet North from the NE corner of Section 1, Township 22 South, Range 15 East, G&SRM, Santa Cruz County, Arizona.

The undersigned claims the ground as depicted on the map that is attached to a copy of this Notice of Location filed in the office of the County Recorder, Santa Cruz County, Arizona.

The claim has been monumented in accordance with State and Federal law. Corner, end centers and location monuments are posts, 1-1/2" x 1-1/2" x 5' projecting at least 4' above the ground.

Located, dated and posted on the ground the 9 day of December, 2016.

KENNECOTT EXPLORATION COMPANY

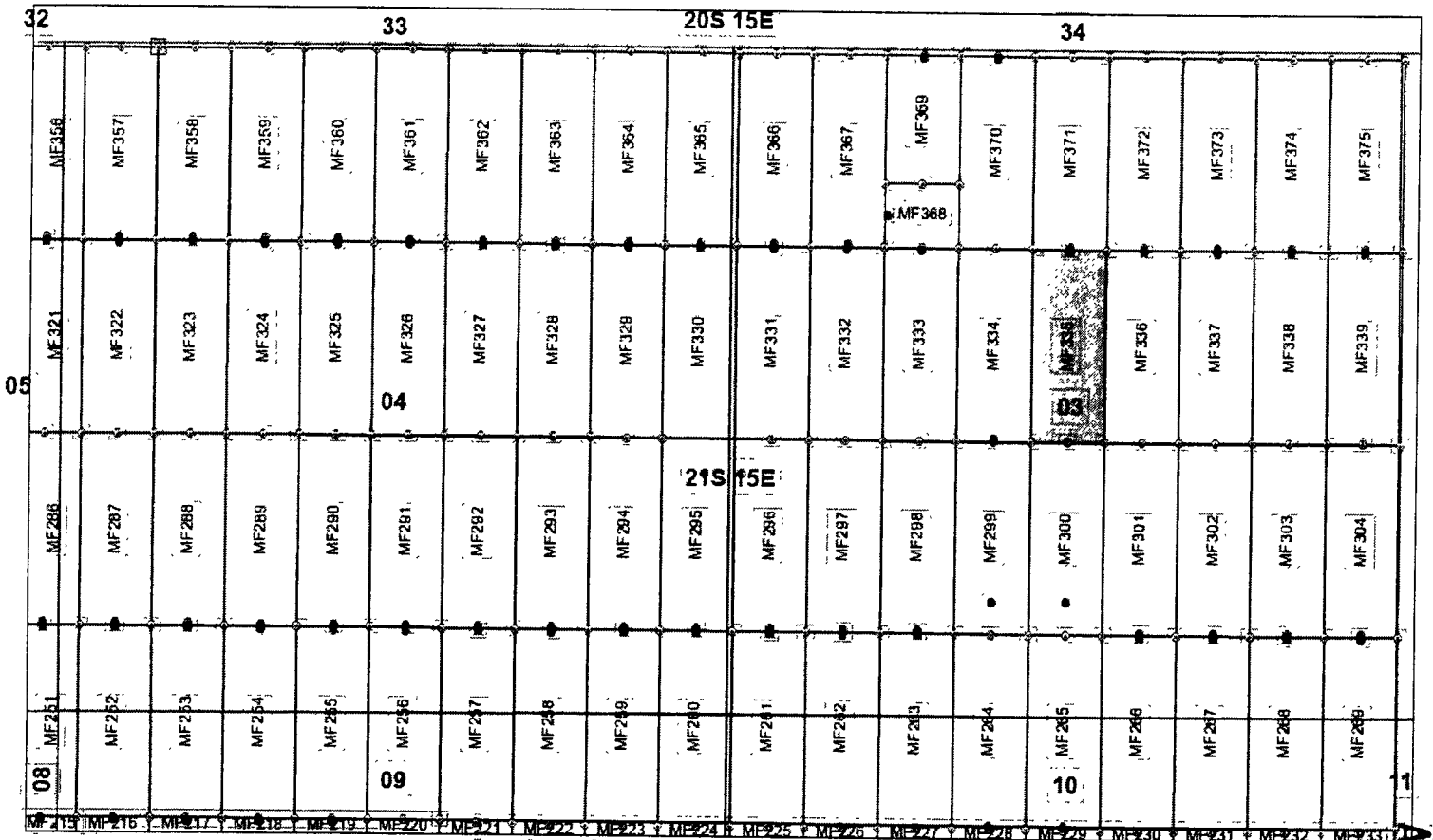


By: Donna J. Fischer, for and in behalf of Kennecott Exploration Company

RECEIVED
BLM AZ STATE OFFICE
2017 JAN 31 P 1:42
COCUINIX, ARIZONA

AMC441981


Lode Mining Claim Map of the MF335 Lode Claim,
attached to and made a part of the Location Notice



Mansfield Lode Mining Claims
T21S, R15E, G&SRM
Santa Cruz County, Arizona
Located November 28, 2016 - January 9, 2017

Mansfield Claim Block, Arizona Map 7A

Claims Filed By-
Kennecott Exploration
Company
4700 Daybreak Parkway
South Jordan, UT 84009

Map Scale: 1" = 1,000' 

MC4415811

The Claim is located in: Section 3, Township 21S, Range 15E, G&SRM, Santa Cruz County, Arizona.

TIE: The Location Monument of this claim is approximately 13150 feet West and 29917 feet North from the NE corner of Section 1, T22S, R15E, G&SRM, Santa Cruz County, Arizona. The claim is 1480' long x 583' wide.

Monuments are 1-1/2" x 1-1/2" x 5' wood posts projecting at least four feet above the ground. Location monuments are generally set 20' inside the North or South endline along the center of each claim unless otherwise depicted.

RECEIVED
BLM AZ STATE OFFICE
2017 JAN 31 P 1:42
PHOENIX, ARIZONA

When recorded return to:
Rio Tinto
Attn: Kennecott Exploration Company – Land Dept.
4700 Daybreak Parkway
South Jordan, UT 84009

**ARIZONA NOTICE OF LOCATION
(LODE CLAIM)**

NOTICE IS HEREBY GIVEN THAT KENNECOTT EXPLORATION COMPANY, whose mailing address is 4700 Daybreak Parkway, South Jordan, Utah 84009 by its undersigned representative, makes this location of the MF336 Lode Mining Claim, in Santa Cruz County, Arizona.

The general course of the claim is from the North to South, and said claim is within the:

<u>Quarter</u>	<u>Section</u>	<u>Township</u>	<u>Range</u>
NE	3	21S	15E
SE	3	21S	15E

G&SRM, Santa Cruz County, Arizona.


This claim is 1480 feet in length and 583 feet in width. This Notice of Location is posted on the centerline of the claim. The claim runs from the location monument on which this Notice is posted 20 feet in a north direction to the North end line and 1460 feet in a south direction to the South end line. The claim boundaries are marked by six monuments, one at each corner and one at the center of each endline. The location monument on which this Notice is posted is situated within Section 3, Township 21S, Range 15E, G&SRM, Santa Cruz County, Arizona and is approximately 12567 feet West and 29917 feet North from the NE corner of Section 1, Township 22 South, Range 15 East, G&SRM, Santa Cruz County, Arizona.

The undersigned claims the ground as depicted on the map that is attached to a copy of this Notice of Location filed in the office of the County Recorder, Santa Cruz County, Arizona.

The claim has been monumented in accordance with State and Federal law. Corner, end centers and location monuments are posts, 1-1/2" x 1-1/2" x 5' projecting at least 4' above the ground.

Located, dated and posted on the ground the 14 day of December, 2016.

KENNECOTT EXPLORATION COMPANY

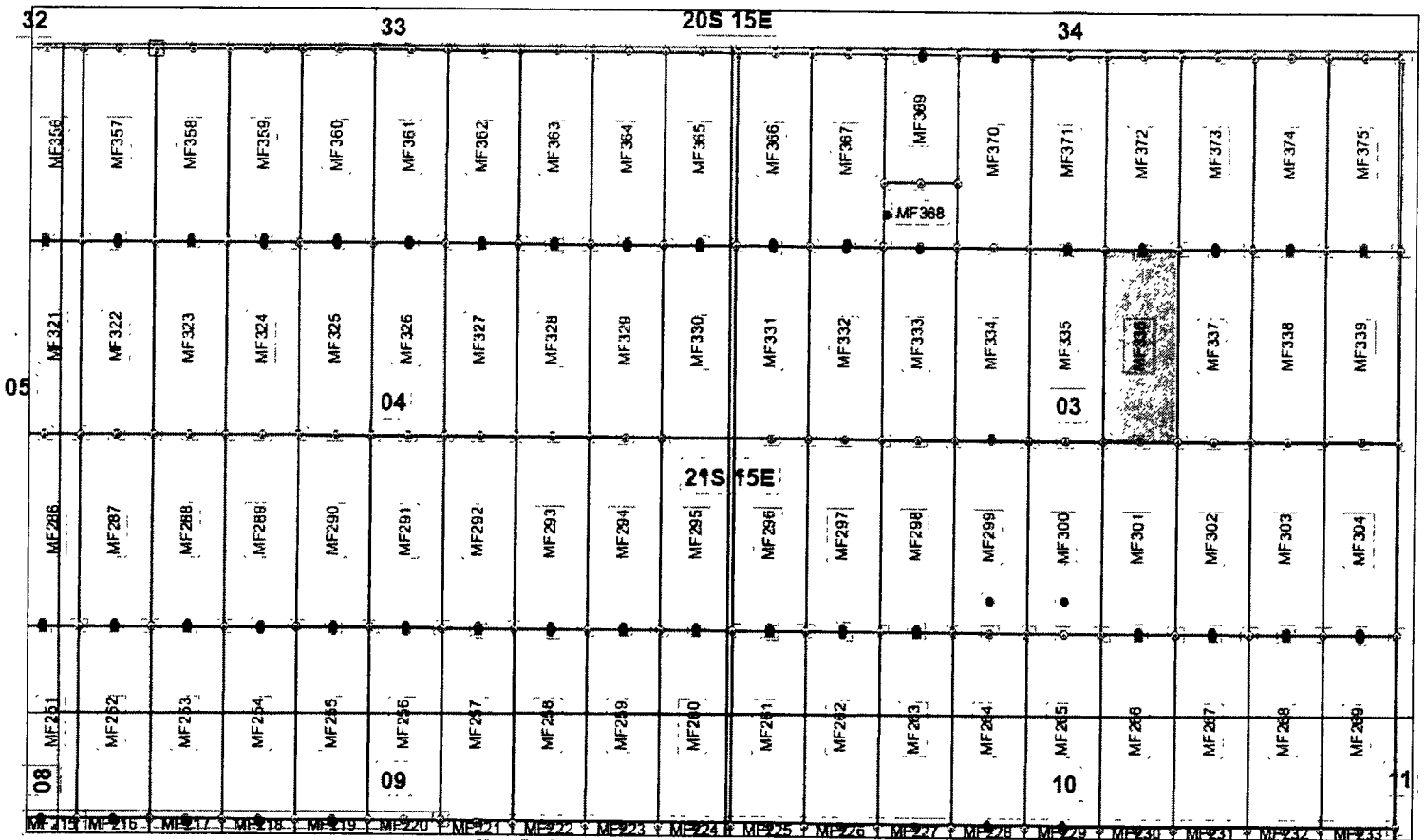


By: Donna J. Fischer, for and in behalf of Kennecott Exploration Company

RECEIVED
PLM AZ STATE OFFICE
2017 JAN 31 P 1:42
PHOENIX, ARIZONA

AMC441582

Lode Mining Claim Map of the MF336 Lode Claim,
attached to and made a part of the Location Notice



Mansfield Lode Mining Claims
T21S, R15E, G&SRM
Santa Cruz County, Arizona
Located November 28, 2016 - January 9, 2017

Mansfield Claim Block, Arizona Map 7A

Claims Filed By-
Kennecott Exploration
Company
4700 Daybreak Parkway,
South Jordan, UT 84009

Map Scale: 1" = 1,000'



The Claim is located in: Section 3, Township 21S, Range 15E, G&SRM, Santa Cruz County, Arizona.

TIE: The Location Monument of this claim is approximately 12567 feet West and 29917 feet North from the NE corner of Section 1, T22S, R15E, G&SRM, Santa Cruz County, Arizona. The claim is 1480' long x 583' wide.

Monuments are 1-1/2" x 1-1/2" x 5' wood posts projecting at least four feet above the ground. Location monuments are generally set 20' inside the North or South endline along the center of each claim unless otherwise depicted.

RECEIVED
M AZ STATE OFFICE
JAN 31 P 1:42
PHOENIX, ARIZONA

AMC 441582

When recorded return to:
Rio Tinto
Attn: Kennecott Exploration Company – Land Dept.
4700 Daybreak Parkway
South Jordan, UT 84009

ARIZONA NOTICE OF LOCATION
(LODE CLAIM)

NOTICE IS HEREBY GIVEN THAT KENNECOTT EXPLORATION COMPANY, whose mailing address is 4700 Daybreak Parkway, South Jordan, Utah 84009 by its undersigned representative, makes this location of the MF337 Lode Mining Claim, in Santa Cruz County, Arizona.

The general course of the claim is from the North to South, and said claim is within the:

<u>Quarter</u>	<u>Section</u>	<u>Township</u>	<u>Range</u>
NE	3	21S	15E
SE	3	21S	15E

G&SRM, Santa Cruz County, Arizona.


This claim is 1480 feet in length and 583 feet in width. This Notice of Location is posted on the centerline of the claim. The claim runs from the location monument on which this Notice is posted 20 feet in a north direction to the North end line and 1460 feet in a south direction to the South end line. The claim boundaries are marked by six monuments, one at each corner and one at the center of each endline. The location monument on which this Notice is posted is situated within Section 3, Township 21S, Range 15E, G&SRM, Santa Cruz County, Arizona and is approximately 11983 feet West and 29917 feet North from the NE corner of Section 1, Township 22 South, Range 15 East, G&SRM, Santa Cruz County, Arizona.

The undersigned claims the ground as depicted on the map that is attached to a copy of this Notice of Location filed in the office of the County Recorder, Santa Cruz County, Arizona.

The claim has been monumented in accordance with State and Federal law. Corner, end centers and location monuments are posts, 1-1/2" x 1-1/2" x 5' projecting at least 4' above the ground.

Located, dated and posted on the ground the 14 day of December, 2016.

KENNECOTT EXPLORATION COMPANY



By: Donna J. Fischer, for and in behalf of Kennecott Exploration Company

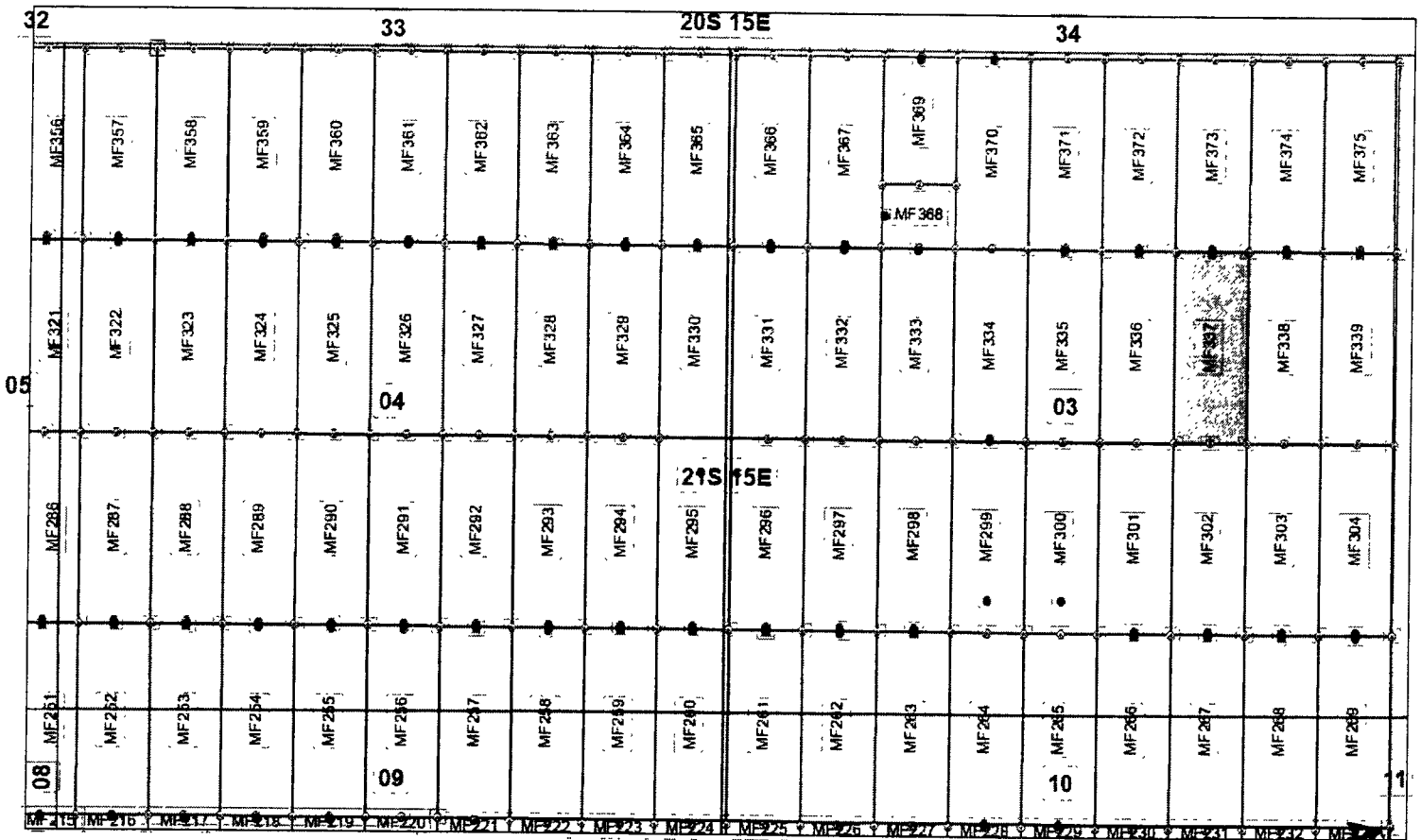
PHOENIX, ARIZONA

2017 JAN 31 P 1:42

RECEIVED
BLM AZ STATE OFFICE

AMC 441583

Lode Mining Claim Map of the MF337 Lode Claim,
attached to and made a part of the Location Notice



Mansfield Lode Mining Claims
T21S, R15E, G&SRM
Santa Cruz County, Arizona
Located November 28, 2016 - January 9, 2017

Mansfield Claim Block, Arizona Map 7A

Claims Filed By-
Kennecott Exploration
Company
4700 Daybreak Parkway,
South Jordan, UT 84009

Map Scale: 1" = 1,000'



MC441583

The Claim is located in: Section 3, Township 21S, Range 15E, G&SRM, Santa Cruz County, Arizona.

TIE: The Location Monument of this claim is approximately 11983 feet West and 29917 feet North from the NE corner of Section 1, T22S, R15E, G&SRM, Santa Cruz County, Arizona. The claim is 1480' long x 583' wide.

Monuments are 1-1/2" x 1-1/2" x 5' wood posts projecting at least four feet above the ground. Location monuments are generally set 20' inside the North or South endline along the center of each claim unless otherwise depicted.

RECEIVED
JAN 31 P 1:42
DENVER, ARIZONA
AZ STATE OFFICE

When recorded return to:
Rio Tinto
Attn: Kennecott Exploration Company – Land Dept.
4700 Daybreak Parkway
South Jordan, UT 84009

ARIZONA NOTICE OF LOCATION
(LODE CLAIM)

NOTICE IS HEREBY GIVEN THAT KENNECOTT EXPLORATION COMPANY, whose mailing address is 4700 Daybreak Parkway, South Jordan, Utah 84009 by its undersigned representative, makes this location of the MF338 Lode Mining Claim, in Santa Cruz County, Arizona.

The general course of the claim is from the North to South, and said claim is within the:

<u>Quarter</u>	<u>Section</u>	<u>Township</u>	<u>Range</u>
NE	3	21S	15E
SE	3	21S	15E

G&SRM, Santa Cruz County, Arizona.


This claim is 1480 feet in length and 583 feet in width. This Notice of Location is posted on the centerline of the claim. The claim runs from the location monument on which this Notice is posted 20 feet in a north direction to the North end line and 1460 feet in a south direction to the South end line. The claim boundaries are marked by six monuments, one at each corner and one at the center of each endline. The location monument on which this Notice is posted is situated within Section 3, Township 21S, Range 15E, G&SRM, Santa Cruz County, Arizona and is approximately 11400 feet West and 29917 feet North from the NE corner of Section 1, Township 22 South, Range 15 East, G&SRM, Santa Cruz County, Arizona.

The undersigned claims the ground as depicted on the map that is attached to a copy of this Notice of Location filed in the office of the County Recorder, Santa Cruz County, Arizona.

The claim has been monumented in accordance with State and Federal law. Corner, end centers and location monuments are posts, 1-1/2" x 1-1/2" x 5' projecting at least 4' above the ground.

Located, dated and posted on the ground the 14 day of December, 2016.

KENNECOTT EXPLORATION COMPANY

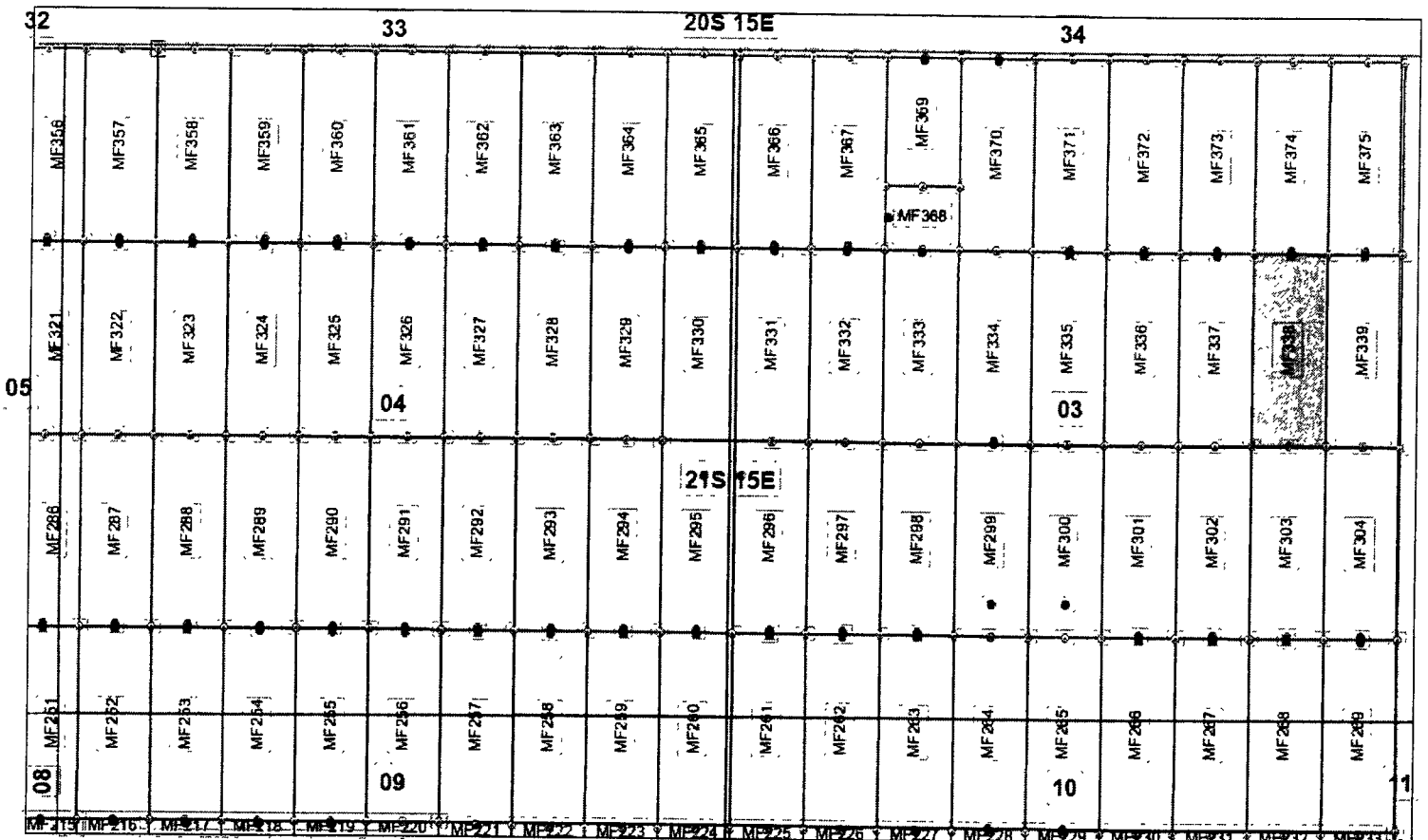


By: Donna J. Fischer, for and in behalf of Kennecott Exploration Company

AMC 441584

RECEIVED
BLM AZ STATE OFFICE
PHOENIX, ARIZONA
2017 JAN 31 P 1:42

Lode Mining Claim Map of the MF338 Lode Claim,
attached to and made a part of the Location Notice



Mansfield Lode Mining Claims
T21S, R15E, G&SRM
Santa Cruz County, Arizona
Located November 28, 2016 - January 9, 2017

Mansfield Claim Block, Arizona Map 7A

Claims Filed By-
Kennecott Exploration
Company
4700 Daybreak Parkway
South Jordan, UT 84009

Map Scale: 1" = 1,000'

AMC 441584

The Claim is located in: Section 3, Township 21S, Range 15E, G&SRM, Santa Cruz County, Arizona.

TIE: The Location Monument of this claim is approximately 11400 feet West and 29917 feet North from the NE corner of Section 1, T22S, R15E, G&SRM, Santa Cruz County, Arizona. The claim is 1480' long x 583' wide.

Monuments are 1-1/2" x 1-1/2" x 5' wood posts projecting at least four feet above the ground. Location monuments are generally set 20' inside the North or South endline along the center of each claim unless otherwise depicted.

RECEIVED
PLM AZ STATE OFFICE
2017 JAN 31 P 1:42
PHOENIX, ARIZONA

When recorded return to:
Rio Tinto
Attn: Kennecott Exploration Company – Land Dept.
4700 Daybreak Parkway
South Jordan, UT 84009

ARIZONA NOTICE OF LOCATION
(LODE CLAIM)

NOTICE IS HEREBY GIVEN THAT KENNECOTT EXPLORATION COMPANY, whose mailing address is 4700 Daybreak Parkway, South Jordan, Utah 84009 by its undersigned representative, makes this location of the MF339 Lode Mining Claim, in Santa Cruz County, Arizona.

The general course of the claim is from the North to South, and said claim is within the:

<u>Quarter</u>	<u>Section</u>	<u>Township</u>	<u>Range</u>
NE	3	21S	15E
SE	3	21S	15E

G&SRM, Santa Cruz County, Arizona.


This claim is 1480 feet in length and 583 feet in width. This Notice of Location is posted on the centerline of the claim. The claim runs from the location monument on which this Notice is posted 20 feet in a north direction to the North end line and 1460 feet in a south direction to the South end line. The claim boundaries are marked by six monuments, one at each corner and one at the center of each endline. The location monument on which this Notice is posted is situated within Section 3, Township 21S, Range 15E, G&SRM, Santa Cruz County, Arizona and is approximately 10817 feet West and 29917 feet North from the NE corner of Section 1, Township 22 South, Range 15 East, G&SRM, Santa Cruz County, Arizona.

The undersigned claims the ground as depicted on the map that is attached to a copy of this Notice of Location filed in the office of the County Recorder, Santa Cruz County, Arizona.

The claim has been monumented in accordance with State and Federal law. Corner, endline centers and location monuments are posts, 1-1/2" x 1-1/2" x 5' projecting at least 2' above the ground.

Located, dated and posted on the ground the 14 day of December, 2016.

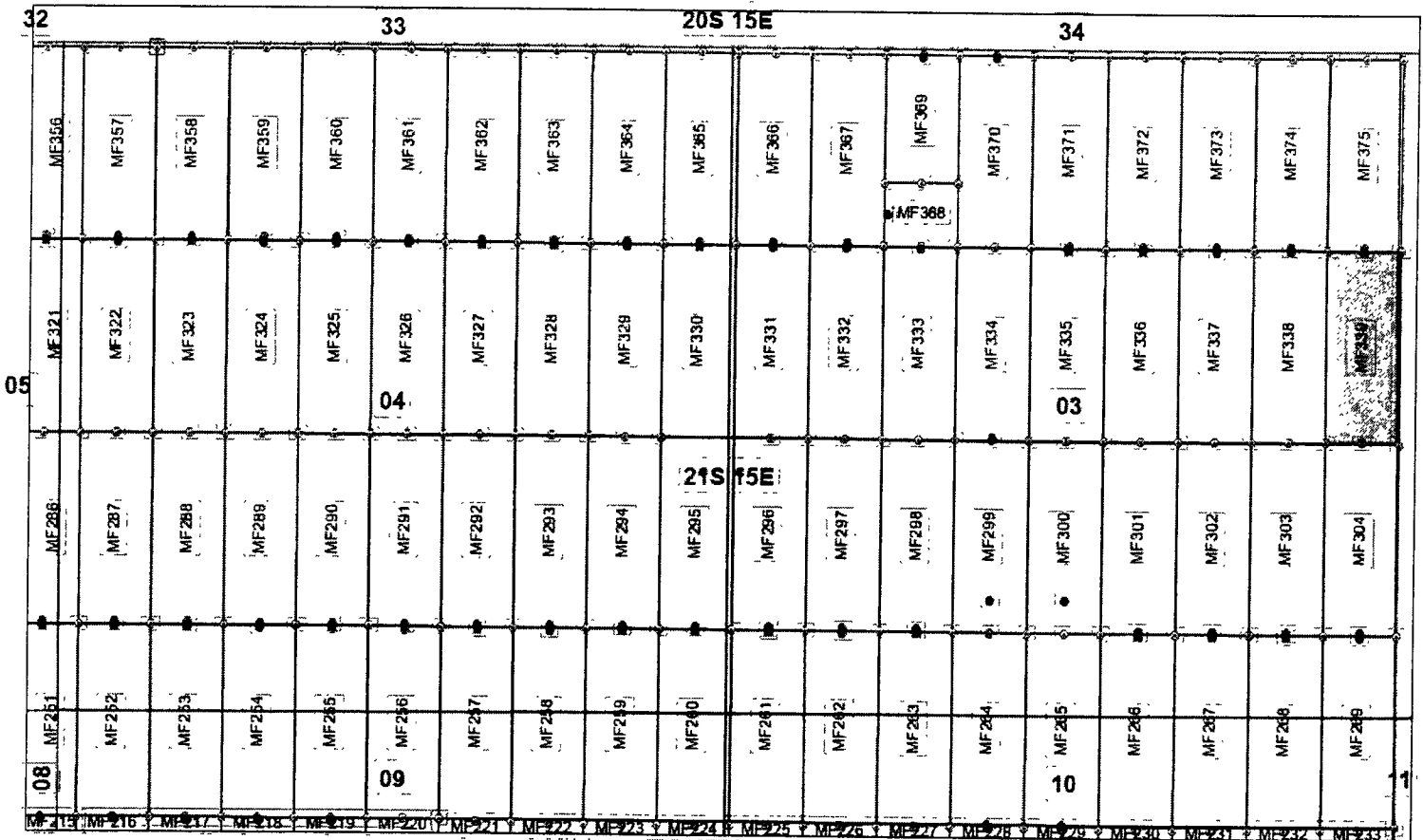
KENNECOTT EXPLORATION COMPANY


By: Donna J. Fischer, for and in behalf of Kennecott Exploration Company

RECEIVED
AZ STATE OFFICE
2016 JAN 31 P 1:42
PHOENIX, ARIZONA

AMC441585

Lode Mining Claim Map of the MF339 Lode Claim,
attached to and made a part of the Location Notice



Mansfield Lode Mining Claims
T21S, R15E, G&SRM
Santa Cruz County, Arizona
Located November 28, 2016 - January 9, 2017

Mansfield Claim Block, Arizona Map 7A

Claims Filed By-
Kennecott Exploration
Company
4700 Daybreak Parkway
South Jordan, UT 84009

AMC 441585

Map Scale: 1" = 1,000'

The Claim is located in: Section 3, Township 21S, Range 15E, G&SRM, Santa Cruz County, Arizona.

TIE: The Location Monument of this claim is approximately 10817 feet West and 29917 feet North from the NE corner of Section 1, T22S, R15E, G&SRM, Santa Cruz County, Arizona. The claim is 1480' long x 583' wide.

Monuments are 1-1/2" x 1-1/2" x 5' wood posts projecting at least four feet above the ground. Location monuments are generally set 20' inside the North or South endline along the center of each claim unless otherwise depicted.

RECEIVED
PLM AZ STATE OFFICE
2017 JAN 31 P 1:42
PHOENIX, ARIZONA

When recorded return to:
Rio Tinto
Attn: Kennecott Exploration Company – Land Dept.
4700 Daybreak Parkway
South Jordan, UT 84009

ARIZONA NOTICE OF LOCATION
(LODE CLAIM)

NOTICE IS HEREBY GIVEN THAT KENNECOTT EXPLORATION COMPANY, whose mailing address is 4700 Daybreak Parkway, South Jordan, Utah 84009 by its undersigned representative, makes this location of the MF340 Lode Mining Claim, in Santa Cruz County, Arizona.

The general course of the claim is from the North to South, and said claim is within the:

<u>Quarter</u>	<u>Section</u>	<u>Township</u>	<u>Range</u>
NW	6	21S	15E

G&SRM, Santa Cruz County, Arizona.

This claim is 1480 feet in length and 534 feet in width. This Notice of Location is posted on the centerline of the claim. The claim runs from the location monument on which this Notice is posted 20 feet in a south direction to the South end line and 1460 feet in a north direction to the North end line. The claim boundaries are marked by six monuments, one at each corner and one at the center of each endline. The location monument on which this Notice is posted is situated within Section 6, Township 21S, Range 15E, G&SRM, Santa Cruz County, Arizona and is approximately 30034 feet West and 29957 feet North from the NE corner of Section 1, Township 22 South, Range 15 East, G&SRM, Santa Cruz County, Arizona.

The undersigned claims the ground as depicted on the map that is attached to a copy of this Notice of Location filed in the office of the County Recorder, Santa Cruz County, Arizona.

The claim has been monumented in accordance with State and Federal law. Corner, end centers and location monuments are posts, 1-1/2" x 1-1/2" x 5' projecting at least 4" above the ground.

Located, dated and posted on the ground the 12 day of December, 2016.

KENNECOTT EXPLORATION COMPANY

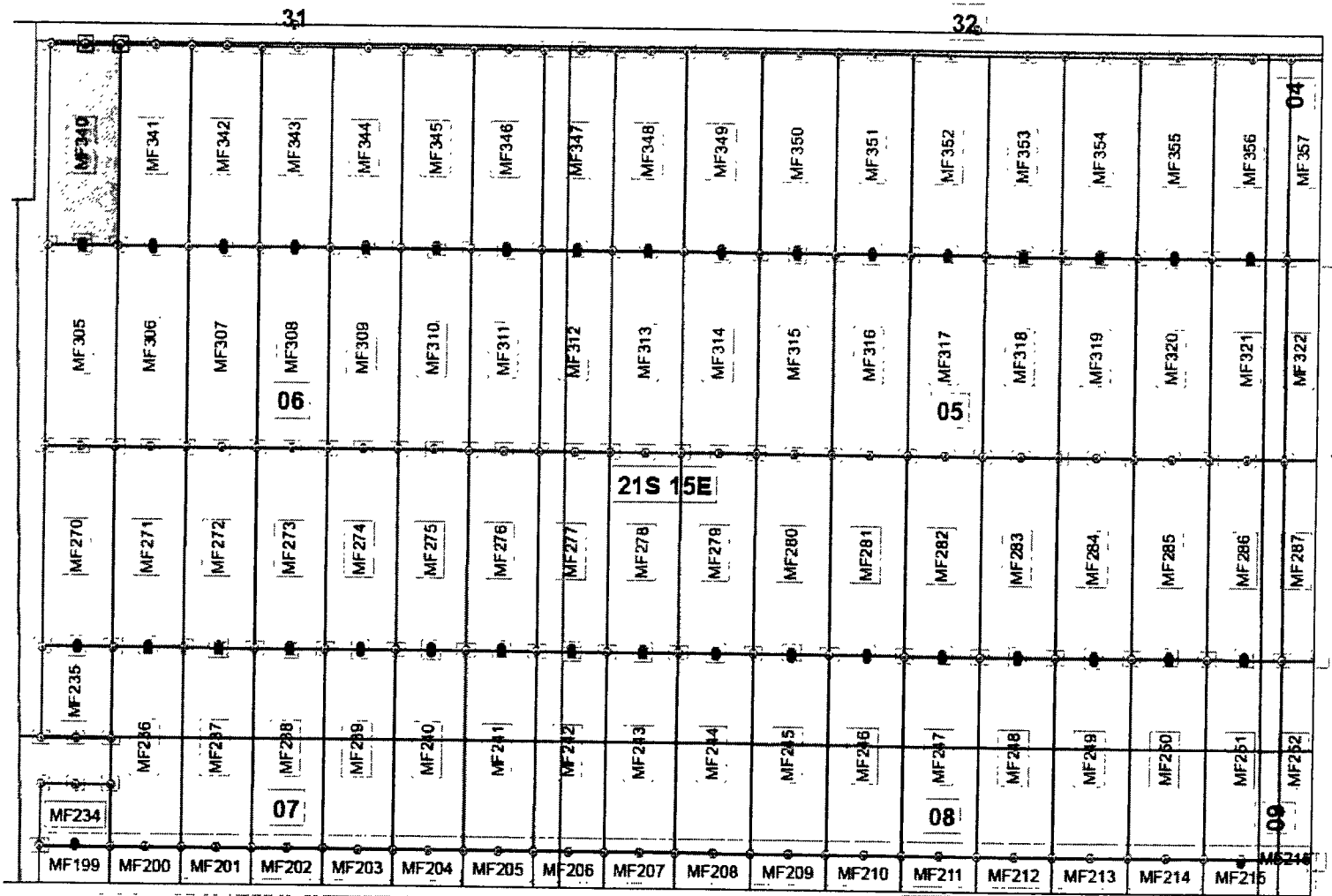


By: Donna J. Fischer, for and in behalf of Kennecott Exploration Company

RECEIVED
BLM AZ STATE OFFICE
PHOENIX, ARIZONA
JAN 31 P 1:42

AMC 441586

Lode Mining Claim Map of the MF340 Lode Claim,
attached to and made a part of the Location Notice



Mansfield Lode Mining Claims
T21S, R15E, G&SRM
Santa Cruz County, Arizona
Located December 5, 2016 - January 5, 2017

Mansfield Claim Block, Arizona Map 6A

Claims Filed By:
Kennecott Exploration
Company
4700 Daybreak Parkway
South Jordan, UT 84099

Map Scale: 1" = 1,000'



RECEIVED
 BLM ARIZONA STATE OFFICE
 PHOENIX, ARIZONA
 JAN 31 2017 1:12 PM

AMC 441586

The Claim is located in: Section 6, Township 21S, Range 15E, G&SRM, Santa Cruz County, Arizona.

TIE: The Location Monument of this claim is approximately 30034 feet West and 2995 feet North from the NE corner of Section 1, T22S, R15E, G&SRM, Santa Cruz County, Arizona. The claim is 1480' long x 534' wide.

Monuments are 1-1/2" x 1-1/2" x 5' wood posts projecting at least four feet above the ground. Location monuments are generally set 20' inside the North or South endline along the center of each claim unless otherwise depicted.

When recorded return to:
Rio Tinto
Attn: Kennecott Exploration Company – Land Dept.
4700 Daybreak Parkway
South Jordan, UT 84009

ARIZONA NOTICE OF LOCATION
(LODE CLAIM)

NOTICE IS HEREBY GIVEN THAT KENNECOTT EXPLORATION COMPANY, whose mailing address is 4700 Daybreak Parkway, South Jordan, Utah 84009 by its undersigned representative, makes this location of the MF341 Lode Mining Claim, in Santa Cruz County, Arizona.

The general course of the claim is from the North to South, and said claim is within the:

<u>Quarter</u>	<u>Section</u>	<u>Township</u>	<u>Range</u>
NW	6	21S	15E

G&SRM, Santa Cruz County, Arizona.


This claim is 1480 feet in length and 534 feet in width. This Notice of Location is posted on the centerline of the claim. The claim runs from the location monument on which this Notice is posted 20 feet in a south direction to the South end line and 1460 feet in a north direction to the North end line. The claim boundaries are marked by six monuments, one at each corner and one at the center of each endline. The location monument on which this Notice is posted is situated within Section 6, Township 21S, Range 15E, G&SRM, Santa Cruz County, Arizona and is approximately 29500 feet West and 29957 feet North from the NE corner of Section 1, Township 22 South, Range 15 East, G&SRM, Santa Cruz County, Arizona.

The undersigned claims the ground as depicted on the map that is attached to a copy of this Notice of Location filed in the office of the County Recorder, Santa Cruz County, Arizona.

The claim has been monumented in accordance with State and Federal law. Corner, endline centers and location monuments are posts, 1-1/2" x 1-1/2" x 5' projecting at least 6" above the ground.

Located, dated and posted on the ground the 12 day of December, 2016.

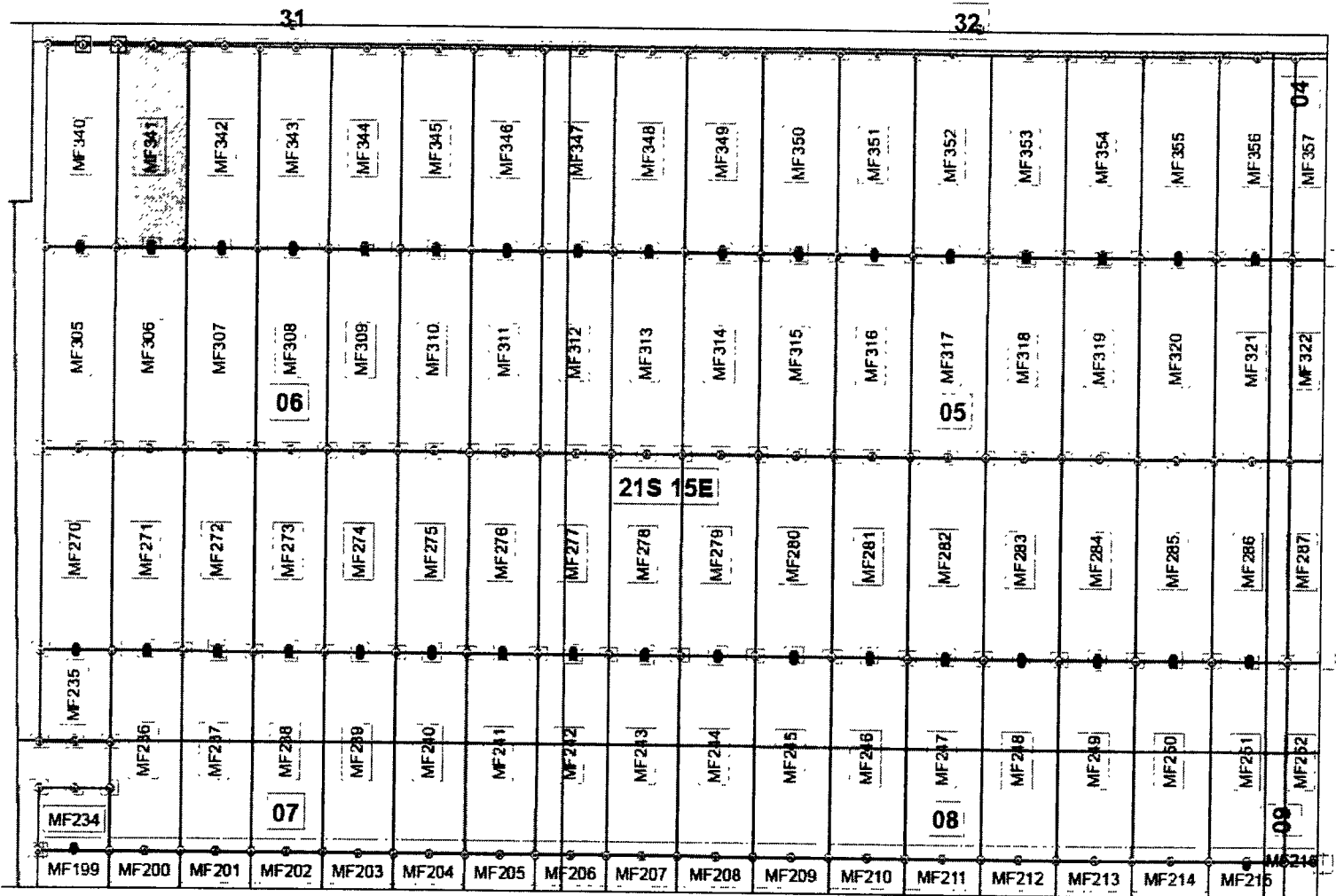
KENNECOTT EXPLORATION COMPANY


By: Donna J. Fischer, for and in behalf of Kennecott Exploration Company

RECEIVED
BLM
AZ STATE OFFICE
JAN 31 P 1:42
PHOENIX, ARIZONA

AMC441587

Lode Mining Claim Map of the MF341 Lode Claim,
attached to and made a part of the Location Notice



Mansfield Lode Mining Claims
T21S, R15E, G&SRM
Santa Cruz County, Arizona
Located December 5, 2016 - January 5, 2017

Mansfield Claim Block, Arizona Map 6A

Claims Filed By-
Kennecott Exploration
Company
4700 Daybreak Parkway
South Jordan, UT 84009

Map Scale: 1" = 1,000'



The Claim is located in: Section 6, Township 21S, Range 15E, G&SRM, Santa Cruz County, Arizona.

TIE: The Location Monument of this claim is approximately 29500 feet West and 29957 feet North from the NE corner of Section 1, T22S, R15E, G&SRM, Santa Cruz County, Arizona. The claim is 1480' long x 534' wide.

Monuments are 1-1/2" x 1-1/2" x 5' wood posts projecting at least four feet above the ground. Location monuments are generally set 20' inside the North or South endline along the center of each claim unless otherwise depicted.

AMC 4415871

RECEIVED
MILAN JAN 31 9 1:43
SANTA CRUZ COUNTY OFFICE
SANTA CRUZ COUNTY, ARIZONA

When recorded return to:
Rio Tinto
Attn: Kennecott Exploration Company – Land Dept.
4700 Daybreak Parkway
South Jordan, UT 84009

ARIZONA NOTICE OF LOCATION
(LODE CLAIM)

NOTICE IS HEREBY GIVEN THAT KENNECOTT EXPLORATION COMPANY, whose mailing address is 4700 Daybreak Parkway, South Jordan, Utah 84009 by its undersigned representative, makes this location of the MF342 Lode Mining Claim, in Santa Cruz County, Arizona.

The general course of the claim is from the North to South, and said claim is within the:

<u>Quarter</u>	<u>Section</u>	<u>Township</u>	<u>Range</u>
NE	6	21S	15E
NW	6	21S	15E

G&SRM, Santa Cruz County, Arizona.

This claim is 1480 feet in length and 534 feet in width. This Notice of Location is posted on the centerline of the claim. The claim runs from the location monument on which this Notice is posted 20 feet in a south direction to the South end line and 1460 feet in a north direction to the North end line. The claim boundaries are marked by six monuments, one at each corner and one at the center of each endline. The location monument on which this Notice is posted is situated within Section 6, Township 21S, Range 15E, G&SRM, Santa Cruz County, Arizona and is approximately 28965 feet West and 29957 feet North from the NE corner of Section 1, Township 22 South, Range 15 East, G&SRM, Santa Cruz County, Arizona.

The undersigned claims the ground as depicted on the map that is attached to a copy of this Notice of Location filed in the office of the County Recorder, Santa Cruz County, Arizona.

The claim has been monumented in accordance with State and Federal law. Corner, end centers and location monuments are posts, 1-1/2" x 1-1/2" x 5' projecting at least 4' above the ground.

Located, dated and posted on the ground the 12 day of December, 2016.

KENNECOTT EXPLORATION COMPANY



By: Donna J. Fischer, for and in behalf of Kennecott Exploration Company

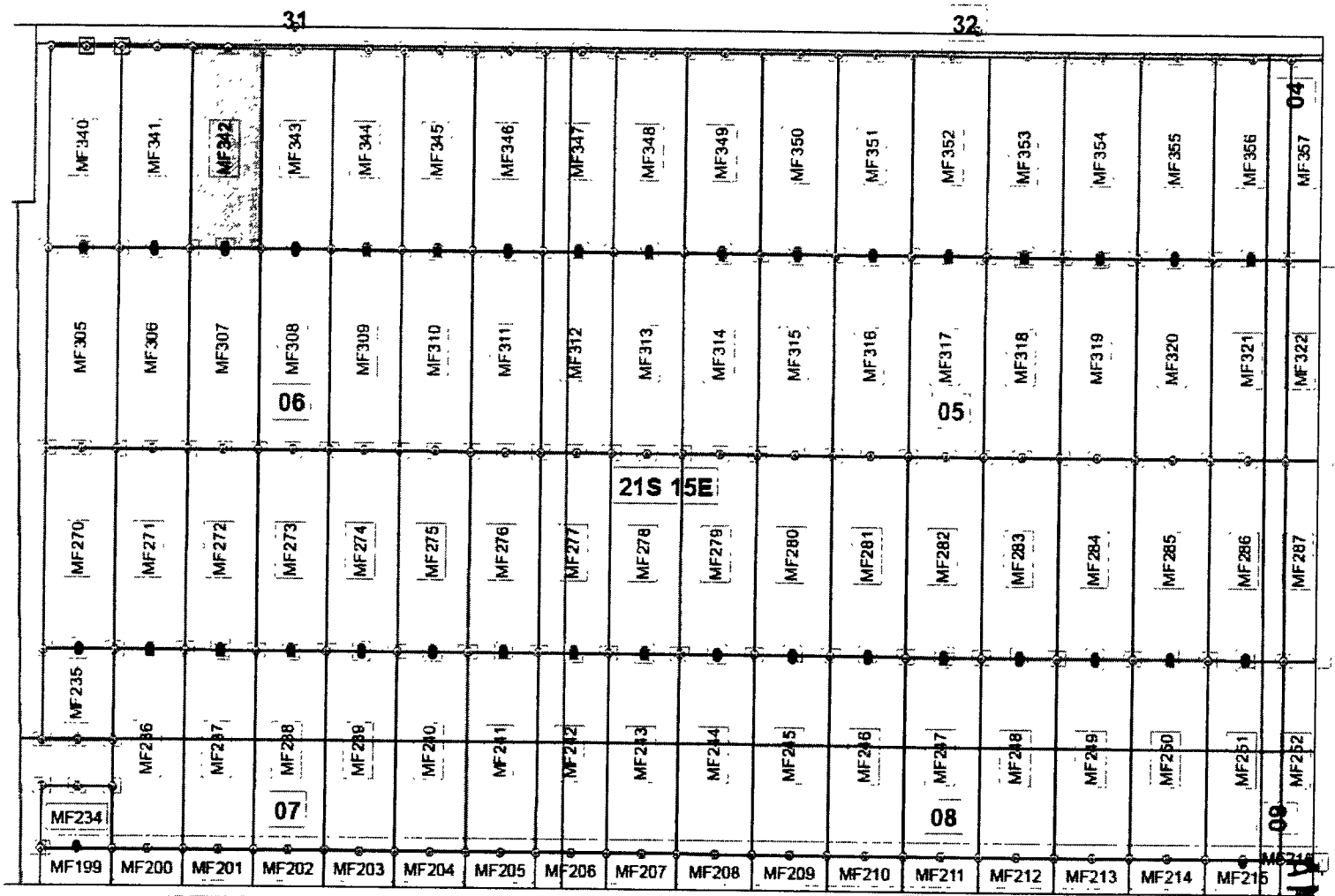
PHOENIX, ARIZONA

2017 JAN 31 P 1:43

RECEIVED
BLM AZ STATE OFFICE

AMC 441588

Lode Mining Claim Map of the MF342 Lode Claim,
attached to and made a part of the Location Notice



Mansfield Lode Mining Claims
T21S, R15E, G&SRM
Santa Cruz County, Arizona
Located December 5, 2016 - January 5, 2017

Mansfield Claim Block, Arizona Map 6A

Claims Filed By-
Kennecott Exploration
Company
4700 Daybreak Parkway
South Jordan, UT 84009

Map Scale: 1" = 1,000'



The Claim is located in: Section 6, Township 21S, Range 15E, G&SRM, Santa Cruz County, Arizona

TIE: The Location Monument of this claim is approximately 28965 feet West and 29957 feet North from the NE corner of Section 1, T22S, R15E, G&SRM, Santa Cruz County, Arizona. The claim is 1480' long x 534' wide.

Monuments are 1-1/2" x 1-1/2" x 5' wood posts projecting at least four feet above the ground. Location monuments are generally set 20' inside the North or South endline along the center of each claim unless otherwise depicted.

RECEIVED
 BLM AZ STATE OFFICE
 PHOENIX, ARIZONA
 2017 JAN 31 P 4:13
 8861988

When recorded return to:
Rio Tinto
Attn: Kennecott Exploration Company – Land Dept.
4700 Daybreak Parkway
South Jordan, UT 84009

ARIZONA NOTICE OF LOCATION
(LODE CLAIM)

NOTICE IS HEREBY GIVEN THAT KENNECOTT EXPLORATION COMPANY, whose mailing address is 4700 Daybreak Parkway, South Jordan, Utah 84009 by its undersigned representative, makes this location of the MF343 Lode Mining Claim, in Santa Cruz County, Arizona.

The general course of the claim is from the North to South, and said claim is within the:

<u>Quarter</u>	<u>Section</u>	<u>Township</u>	<u>Range</u>
NE	6	21S	15E

G&SRM, Santa Cruz County, Arizona.

This claim is 1480 feet in length and 534 feet in width. This Notice of Location is posted on the centerline of the claim. The claim runs from the location monument on which this Notice is posted 20 feet in a south direction to the South end line and 1460 feet in a north direction to the North end line. The claim boundaries are marked by six monuments, one at each corner and one at the center of each endline. The location monument on which this Notice is posted is situated within Section 6, Township 21S, Range 15E, G&SRM, Santa Cruz County, Arizona and is approximately 28431 feet West and 29957 feet North from the NE corner of Section 1, Township 22 South, Range 15 East, G&SRM, Santa Cruz County, Arizona.

The undersigned claims the ground as depicted on the map that is attached to a copy of this Notice of Location filed in the office of the County Recorder, Santa Cruz County, Arizona.

The claim has been monumented in accordance with State and Federal law. Corner, end centers and location monuments are posts, 1-1/2" x 1-1/2" x 5' projecting at least 4' above the ground.

Located, dated and posted on the ground the 12 day of December, 2016.

KENNECOTT EXPLORATION COMPANY

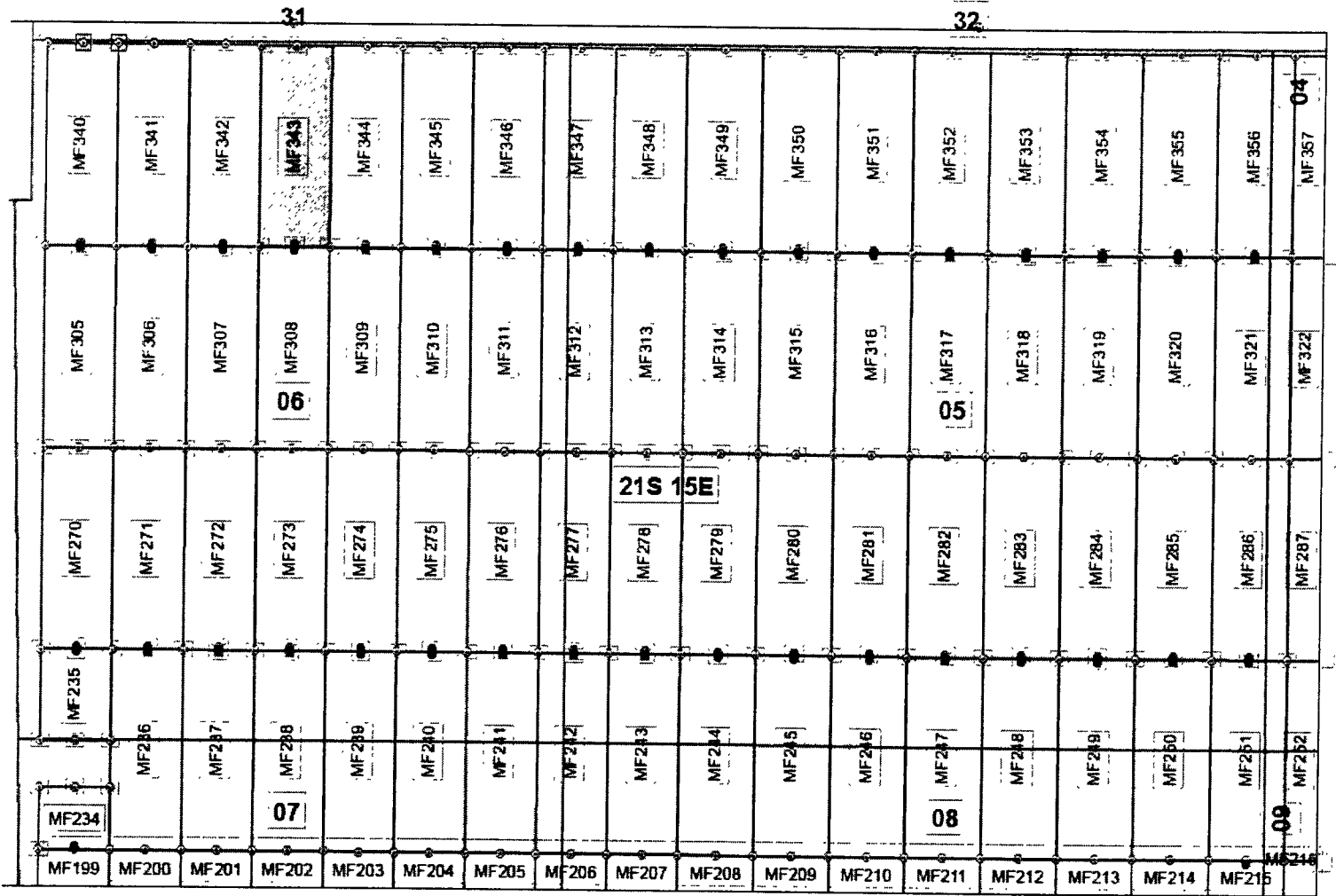


By: Donna J. Fischer, for and in behalf of Kennecott Exploration Company

RECEIVED
BLM AZ STATE OFFICE
2017 JAN 31 P 1:43
PHOENIX, ARIZONA

AMC 441589

Lode Mining Claim Map of the MF343 Lode Claim,
attached to and made a part of the Location Notice



Mansfield Lode Mining Claims
T21S, R15E, G&SRM
Santa Cruz County, Arizona
Located December 5, 2016 - January 5, 2017

Mansfield Claim Block, Arizona Map 6A

Claims Filed By:
Kennecott Exploration
Company
4700 Daybreak Parkway
South Jordan, UT 84009

Map Scale: 1" = 1,000'



RECEIVED
 BLM AZ STATE OFFICE
 PHOENIX, ARIZONA
 JAN 31 PM 4:11
 AMC 441589

The Claim is located in: Section 6, Township 21S, Range 15E, G&SRM, Santa Cruz County, Arizona.

TIE: The Location Monument of this claim is approximately 28431 feet West and 29957 feet North from the NE corner of Section 1, T22S, R15E, G&SRM, Santa Cruz County, Arizona. The claim is 1480' long x 534' wide.

Monuments are 1-1/2" x 1-1/2" x 5' wood posts projecting at least four feet above the ground. Location monuments are generally set 20' inside the North or South endline along the center of each claim unless otherwise depicted.

When recorded return to:
Rio Tinto
Attn: Kennecott Exploration Company – Land Dept.
4700 Daybreak Parkway
South Jordan, UT 84009

ARIZONA NOTICE OF LOCATION
(LODE CLAIM)

NOTICE IS HEREBY GIVEN THAT KENNECOTT EXPLORATION COMPANY, whose mailing address is 4700 Daybreak Parkway, South Jordan, Utah 84009 by its undersigned representative, makes this location of the MF344 Lode Mining Claim, in Santa Cruz County, Arizona.

The general course of the claim is from the North to South, and said claim is within the:

<u>Quarter</u>	<u>Section</u>	<u>Township</u>	<u>Range</u>
NE	6	21S	15E

G&SRM, Santa Cruz County, Arizona.


This claim is 1480 feet in length and 534 feet in width. This Notice of Location is posted on the centerline of the claim. The claim runs from the location monument on which this Notice is posted 20 feet in a south direction to the South end line and 1460 feet in a north direction to the North end line. The claim boundaries are marked by six monuments, one at each corner and one at the center of each endline. The location monument on which this Notice is posted is situated within Section 6, Township 21S, Range 15E, G&SRM, Santa Cruz County, Arizona and is approximately 27896 feet West and 29957 feet North from the NE corner of Section 1, Township 22 South, Range 15 East, G&SRM, Santa Cruz County, Arizona.

The undersigned claims the ground as depicted on the map that is attached to a copy of this Notice of Location filed in the office of the County Recorder, Santa Cruz County, Arizona.

The claim has been monumented in accordance with State and Federal law. Corner, end centers and location monuments are posts, 1-1/2" x 1-1/2" x 5' projecting at least 4' above the ground.

Located, dated and posted on the ground the 12 day of December, 2016.

KENNECOTT EXPLORATION COMPANY

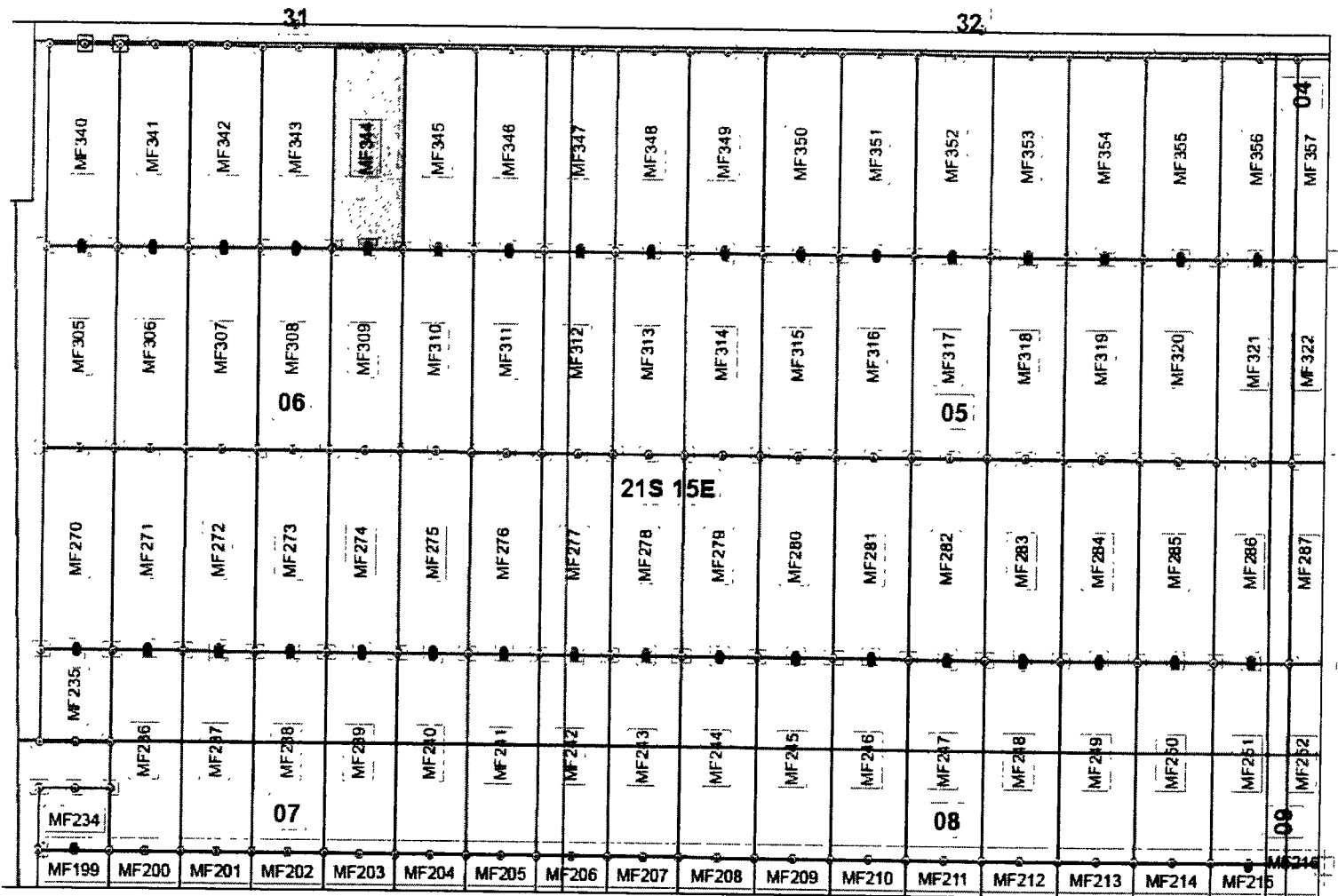


By: Donna J. Fischer, for and in behalf of Kennecott Exploration Company

RECEIVED
BLM AZ STATE OFFICE
2017 JAN 31 P 1:43
PHOENIX, ARIZONA

AM0441590

Lode Mining Claim Map of the MF344 Lode Claim,
attached to and made a part of the Location Notice



Mansfield Lode Mining Claims
T21S, R15E, G&SRM
Santa Cruz County, Arizona
Located December 5, 2016 - January 5, 2017

Mansfield Claim Block, Arizona Map 6A

Claims Filed By-
Kennecott Exploration
Company
4700 Daybreak Parkway
South Jordan, UT 84009

Map Scale: 1" = 1,000'



RECEIVED
 PLM AZ STATE OFFICE
 PHOENIX, ARIZONA
 2017 JAN 31 P 43

AMC441590

The Claim is located in: Section 6, Township 21S, Range 15E, G&SRM, Santa Cruz County, Arizona.

TIE: The Location Monument of this claim is approximately 27896 feet West and 29957 feet North from the NE corner of Section 1, T22S, R15E, G&SRM, Santa Cruz County, Arizona. The claim is 1480' long x 534' wide.

Monuments are 1-1/2" x 1-1/2" x 5' wood posts projecting at least four feet above the ground. Location monuments are generally set 20' inside the North or South endline along the center of each claim unless otherwise depicted.

When recorded return to:
Rio Tinto
Attn: Kennecott Exploration Company – Land Dept.
4700 Daybreak Parkway
South Jordan, UT 84009

ARIZONA NOTICE OF LOCATION
(LODE CLAIM)

NOTICE IS HEREBY GIVEN THAT KENNECOTT EXPLORATION COMPANY, whose mailing address is 4700 Daybreak Parkway, South Jordan, Utah 84009 by its undersigned representative, makes this location of the MF345 Lode Mining Claim, in Santa Cruz County, Arizona.

The general course of the claim is from the North to South, and said claim is within the:

<u>Quarter</u>	<u>Section</u>	<u>Township</u>	<u>Range</u>
NE	6	21S	15E

G&SRM, Santa Cruz County, Arizona.


This claim is 1480 feet in length and 534 feet in width. This Notice of Location is posted on the centerline of the claim. The claim runs from the location monument on which this Notice is posted 20 feet in a south direction to the South end line and 1460 feet in a north direction to the North end line. The claim boundaries are marked by six monuments, one at each corner and one at the center of each endline. The location monument on which this Notice is posted is situated within Section 6, Township 21S, Range 15E, G&SRM, Santa Cruz County, Arizona and is approximately 27362 feet West and 29957 feet North from the NE corner of Section 1, Township 22 South, Range 15 East, G&SRM, Santa Cruz County, Arizona.

The undersigned claims the ground as depicted on the map that is attached to a copy of this Notice of Location filed in the office of the County Recorder, Santa Cruz County, Arizona.

The claim has been monumented in accordance with State and Federal law. Corner, end centers and location monuments are posts, 1-1/2" x 1-1/2" x 5' projecting at least 4" above the ground.

Located, dated and posted on the ground the 12 day of December, 2016.

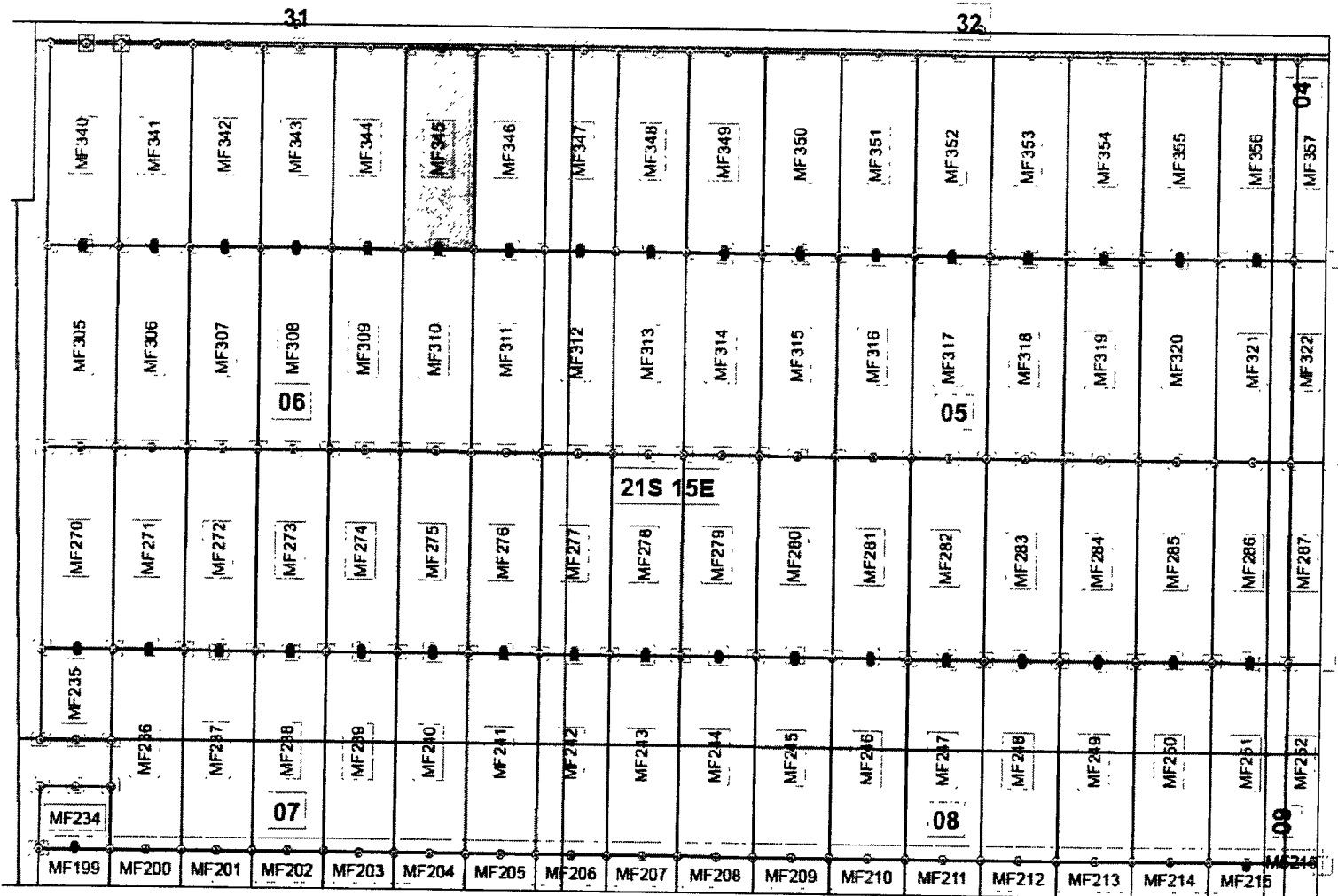
KENNECOTT EXPLORATION COMPANY


By: Donna J. Fischer, for and in behalf of Kennecott Exploration Company

RECEIVED
BLM AZ STATE OFFICE
JAN 31 P 1:43
PHOENIX, ARIZONA

AMC 4415911

Lode Mining Claim Map of the MF345 Lode Claim,
attached to and made a part of the Location Notice



Mansfield Lode Mining Claims
T21S, R15E, G&SRM
Santa Cruz County, Arizona
Located December 5, 2016 - January 5, 2017

Mansfield Claim Block, Arizona Map 6A

Claims Filed By:
Kennecott Exploration
Company
4700 Daybreak Parkway
South Jordan, UT 84009

Map Scale: 1" = 1,000'



The Claim is located in: Section 6, Township 21S, Range 15E, G&SRM, Santa Cruz County, Arizona.

TIE: The Location Monument of this claim is approximately 27362 feet West and 29952 feet North from the NE corner of Section 1, T22S, R15E, G&SRM, Santa Cruz County, Arizona. The claim is 1480' long x 584' wide.

Monuments are 1-1/2" x 1-1/2" x 5' wood posts projecting at least four feet above the ground. Location monuments are generally set 20' inside the North or South endline along the center of each claim unless otherwise depicted.

RECEIVED
 BLM AZ STATE OFFICE
 PHOENIX, ARIZONA
 JAN 31 2017
 AMC4415911

When recorded return to:
Rio Tinto
Attn: Kennecott Exploration Company – Land Dept.
4700 Daybreak Parkway
South Jordan, UT 84009

ARIZONA NOTICE OF LOCATION
(LODE CLAIM)

NOTICE IS HEREBY GIVEN THAT KENNECOTT EXPLORATION COMPANY, whose mailing address is 4700 Daybreak Parkway, South Jordan, Utah 84009 by its undersigned representative, makes this location of the MF346 Lode Mining Claim, in Santa Cruz County, Arizona.

The general course of the claim is from the North to South, and said claim is within the:

<u>Quarter</u>	<u>Section</u>	<u>Township</u>	<u>Range</u>
NE	6	21S	15E

G&SRM, Santa Cruz County, Arizona.


This claim is 1480 feet in length and 534 feet in width. This Notice of Location is posted on the centerline of the claim. The claim runs from the location monument on which this Notice is posted 20 feet in a south direction to the South end line and 1460 feet in a north direction to the North end line. The claim boundaries are marked by six monuments, one at each corner and one at the center of each endline. The location monument on which this Notice is posted is situated within Section 6, Township 21S, Range 15E, G&SRM, Santa Cruz County, Arizona and is approximately 26828 feet West and 29957 feet North from the NE corner of Section 1, Township 22 South, Range 15 East, G&SRM, Santa Cruz County, Arizona.

The undersigned claims the ground as depicted on the map that is attached to a copy of this Notice of Location filed in the office of the County Recorder, Santa Cruz County, Arizona.

The claim has been monumented in accordance with State and Federal law. Corner, end centers and location monuments are posts, 1-1/2" x 1-1/2" x 5' projecting at least 4' above the ground.

Located, dated and posted on the ground the 13 day of December, 2016.

KENNECOTT EXPLORATION COMPANY


By: Donna J. Fischer for and in behalf of Kennecott Exploration Company

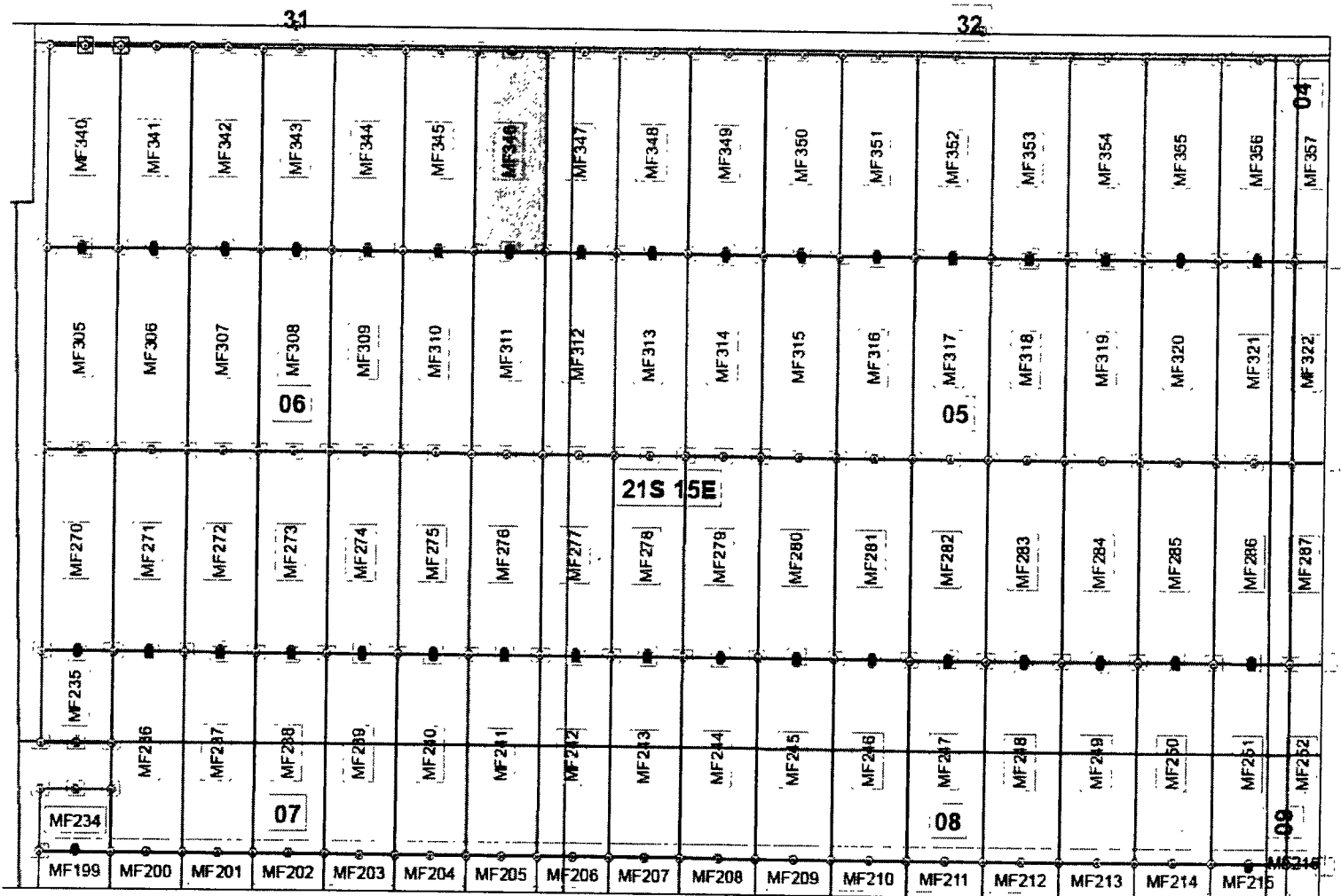
PHOENIX, ARIZONA

2017 JAN 31 P 1:43

RECEIVED
BLM AZ STATE OFFICE

AMC 441592

Lode Mining Claim Map of the MF346 Lode Claim,
attached to and made a part of the Location Notice



Mansfield Lode Mining Claims
T21S, R15E, G&SRM
Santa Cruz County, Arizona
Located December 5, 2016 - January 5, 2017

Mansfield Claim Block, Arizona Map 6A

Claims Filed By-
Kennecott Exploration
Company
4700 Daybreak Parkway
South Jordan, UT 84009

Map Scale: 1" = 1,000'



RECEIVED
 BLM AZ STATE OFFICE
 PHOENIX, ARIZONA
 JAN 31 PM 4:45
 ANC 441592

The Claim is located in: Section 6, Township 21S, Range 15E, G&SRM, Santa Cruz County, Arizona.

TIE: The Location Monument of this claim is approximately 26828 feet West and 29957 feet North from the NE corner of Section 1, T22S, R15E, G&SRM, Santa Cruz County, Arizona. The claim is 1480' long x 534' wide.

Monuments are 1-1/2" x 1-1/2" x 5' wood posts projecting at least four feet above the ground. Location monuments are generally set 20' inside the North or South endline along the center of each claim unless otherwise depicted.

When recorded return to:
Rio Tinto
Attn: Kennecott Exploration Company – Land Dept.
4700 Daybreak Parkway
South Jordan, UT 84009

ARIZONA NOTICE OF LOCATION
(LODE CLAIM)

NOTICE IS HEREBY GIVEN THAT KENNECOTT EXPLORATION COMPANY, whose mailing address is 4700 Daybreak Parkway, South Jordan, Utah 84009 by its undersigned representative, makes this location of the MF347 Lode Mining Claim, in Santa Cruz County, Arizona.

The general course of the claim is from the North to South, and said claim is within the:

<u>Quarter</u>	<u>Section</u>	<u>Township</u>	<u>Range</u>
NW	5	21S	15E
NE	6	21S	15E

G&SRM, Santa Cruz County, Arizona.


This claim is 1480 feet in length and 534 feet in width. This Notice of Location is posted on the centerline of the claim. The claim runs from the location monument on which this Notice is posted 20 feet in a south direction to the South end line and 1460 feet in a north direction to the North end line. The claim boundaries are marked by six monuments, one at each corner and one at the center of each endline. The location monument on which this Notice is posted is situated within Section 5, Township 21S, Range 15E, G&SRM, Santa Cruz County, Arizona and is approximately 26293 feet West and 29957 feet North from the NE corner of Section 1, Township 22 South, Range 15 East, G&SRM, Santa Cruz County, Arizona.

The undersigned claims the ground as depicted on the map that is attached to a copy of this Notice of Location filed in the office of the County Recorder, Santa Cruz County, Arizona.

The claim has been monumented in accordance with State and Federal law. Corner, end centers and location monuments are posts, 1-1/2" x 1-1/2" x 5' projecting at least 4' above the ground.

Located, dated and posted on the ground the 13 day of December, 2016.

KENNECOTT EXPLORATION COMPANY

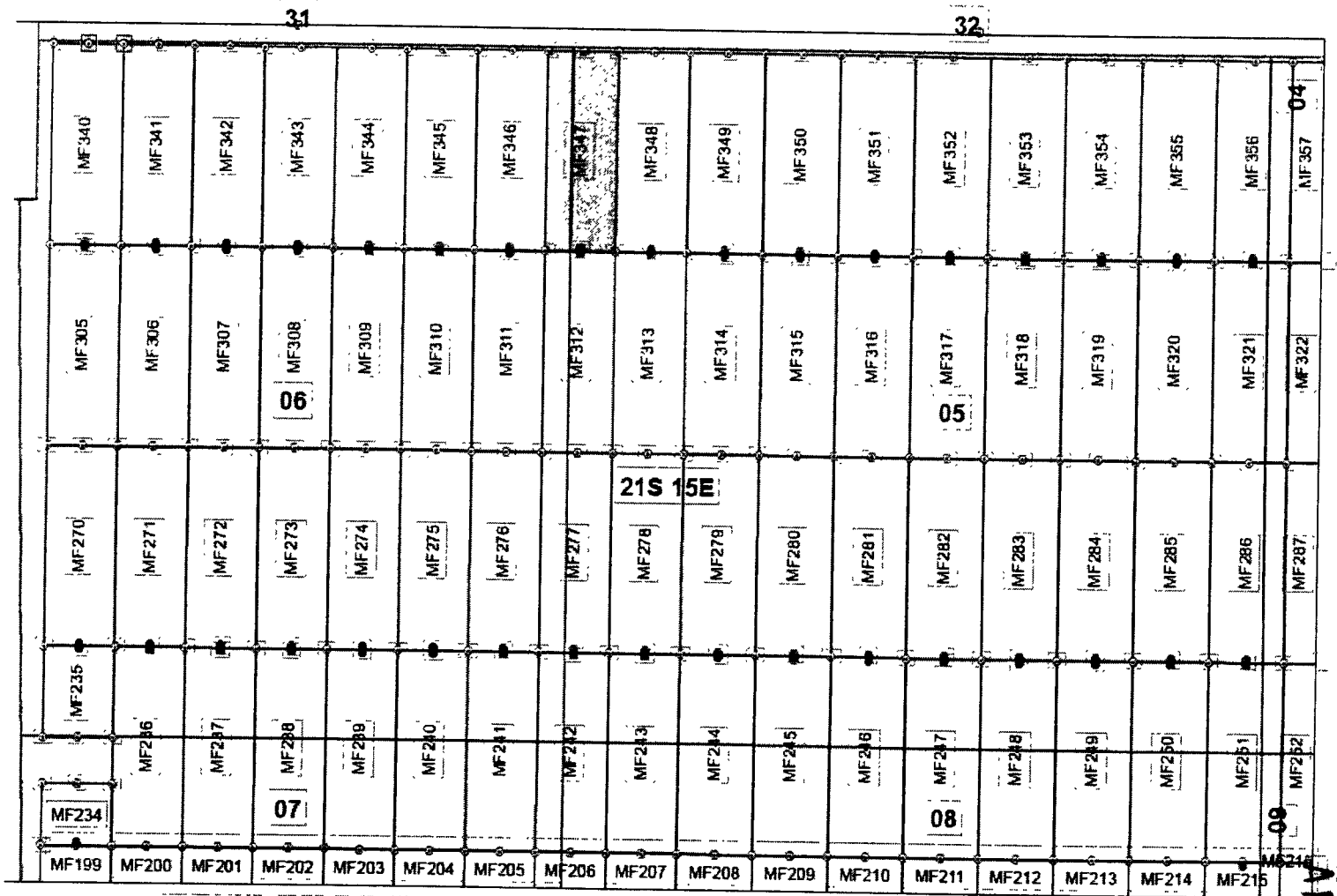


By: Donna J. Fischer, for and in behalf of Kennecott Exploration Company

RECEIVED
BLM AZ STATE OFFICE
2017 JAN 31 P 1:43
PHOENIX, ARIZONA

AMC 441593

Lode Mining Claim Map of the MF347 Lode Claim,
attached to and made a part of the Location Notice



Mansfield Lode Mining Claims
T21S, R15E, G&SRM
Santa Cruz County, Arizona
Located December 5, 2016 - January 5, 2017

Mansfield Claim Block, Arizona Map 6A

Claims Filed By:
Kennecott Exploration
Company
4700 Daybreak Parkway
South Jordan, UT 84099

Map Scale: 1" = 1,000'



The Claim is located in: Section 5, Township 21S, Range 15E, G&SRM, Santa Cruz County, Arizona

TIE: The Location Monument of this claim is approximately 26293 feet West and 29957 feet North from the NE corner of Section 1, T22S, R15E, G&SRM, Santa Cruz County, Arizona. The claim is 1480' long x 534' wide.

Monuments are 1-1/2" x 1-1/2" x 5' wood posts projecting at least four feet above the ground. Location monuments are generally set 20' inside the North or South endline along the center of each claim unless otherwise depicted.

PHOENIX, ARIZONA
 RECEIVED
 BLM AZ STATE OFFICE
 JAN 31 11:13
 AMC441593

When recorded return to:
Rio Tinto
Attn: Kennecott Exploration Company – Land Dept.
4700 Daybreak Parkway
South Jordan, UT 84009

ARIZONA NOTICE OF LOCATION
(LODE CLAIM)

NOTICE IS HEREBY GIVEN THAT KENNECOTT EXPLORATION COMPANY, whose mailing address is 4700 Daybreak Parkway, South Jordan, Utah 84009 by its undersigned representative, makes this location of the MF348 Lode Mining Claim, in Santa Cruz County, Arizona.

The general course of the claim is from the North to South, and said claim is within the:

<u>Quarter</u>	<u>Section</u>	<u>Township</u>	<u>Range</u>
NW	5	21S	15E

G&SRM, Santa Cruz County, Arizona.


This claim is 1480 feet in length and 534 feet in width. This Notice of Location is posted on the centerline of the claim. The claim runs from the location monument on which this Notice is posted 20 feet in a south direction to the South end line and 1460 feet in a north direction to the North end line. The claim boundaries are marked by six monuments, one at each corner and one at the center of each endline. The location monument on which this Notice is posted is situated within Section 5, Township 21S, Range 15E, G&SRM, Santa Cruz County, Arizona and is approximately 25758 feet West and 29957 feet North from the NE corner of Section 1, Township 22 South, Range 15 East, G&SRM, Santa Cruz County, Arizona.

The undersigned claims the ground as depicted on the map that is attached to a copy of this Notice of Location filed in the office of the County Recorder, Santa Cruz County, Arizona.

The claim has been monumented in accordance with State and Federal law. Corners and centers and location monuments are posts, 1-1/2" x 1-1/2" x 5' projecting at least 4' above the ground.

Located, dated and posted on the ground the 3 day of January, 2017.

KENNECOTT EXPLORATION COMPANY

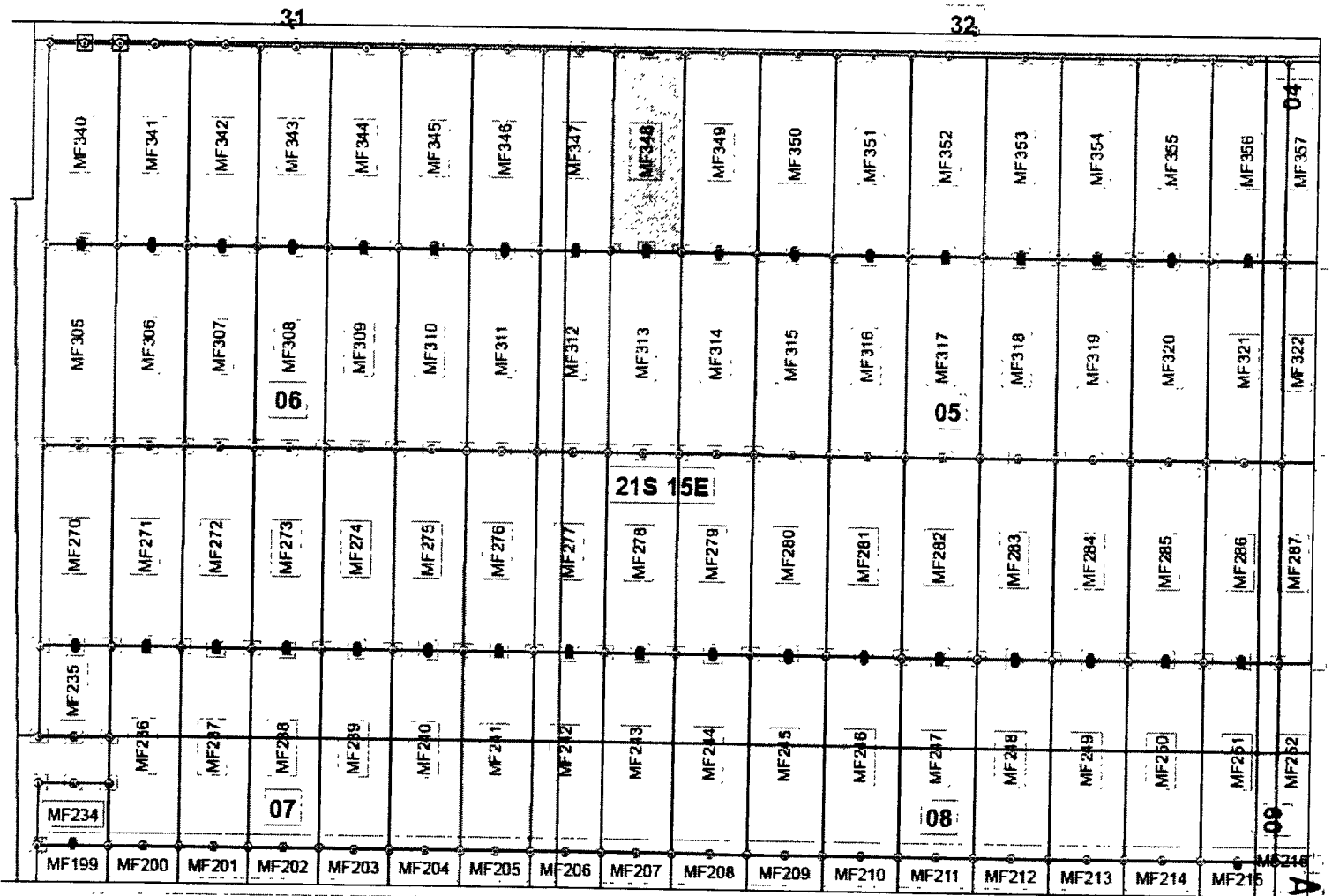


By: Donna J. Fischer, for and in behalf of Kennecott Exploration Company

RECEIVED
BLM AZ STATE OFFICE
2017 JAN 31 P 1:43
PHOENIX, ARIZONA

AMC441594

Lode Mining Claim Map of the MF348 Lode Claim,
attached to and made a part of the Location Notice



Mansfield Lode Mining Claims
T21S, R15E, G&SRM
Santa Cruz County, Arizona
Located December 5, 2016 - January 5, 2017

Mansfield Claim Block, Arizona Map 6A

Claims Filed By:
Kennecott Exploration
Company
4700 Daybreak Parkway
Phoenix, Arizona 85009
South Jordan, UT 84009

Map Scale: 1" = 1,000'



The Claim is located in: Section 5, Township 21S, Range 15E, G&SRM, Santa Cruz County, Arizona.

TIE: The Location Monument of this claim is approximately 25758 feet West and 29957 feet North from the NE corner of Section 1, T22S, R15E, G&SRM, Santa Cruz County, Arizona. The claim is 1480' long x 534' wide.

Monuments are 1-1/2" x 1-1/2" x 5' wood posts projecting at least four feet above the ground. Location monuments are generally set 20' inside the North or South endline along the center of each claim unless otherwise depicted.

RECEIVED
 BLM AZ STATE OFFICE
 PHOENIX, ARIZONA
 JAN 31 PM 1:40
 2016

AMC 441594

When recorded return to:
Rio Tinto
Attn: Kennecott Exploration Company – Land Dept.
4700 Daybreak Parkway
South Jordan, UT 84009

ARIZONA NOTICE OF LOCATION
(LODE CLAIM)

NOTICE IS HEREBY GIVEN THAT KENNECOTT EXPLORATION COMPANY, whose mailing address is 4700 Daybreak Parkway, South Jordan, Utah 84009 by its undersigned representative, makes this location of the MF349 Lode Mining Claim, in Santa Cruz County, Arizona.

The general course of the claim is from the North to South, and said claim is within the:

<u>Quarter</u>	<u>Section</u>	<u>Township</u>	<u>Range</u>
NW	5	21S	15E

G&SRM, Santa Cruz County, Arizona.


This claim is 1480 feet in length and 572 feet in width. This Notice of Location is posted on the centerline of the claim. The claim runs from the location monument on which this Notice is posted 20 feet in a south direction to the South end line and 1460 feet in a north direction to the North end line. The claim boundaries are marked by six monuments, one at each corner and one at the center of each endline. The location monument on which this Notice is posted is situated within Section 5, Township 21S, Range 15E, G&SRM, Santa Cruz County, Arizona and is approximately 25205 feet West and 29957 feet North from the NE corner of Section 1, Township 22 South, Range 15 East, G&SRM, Santa Cruz County, Arizona.

The undersigned claims the ground as depicted on the map that is attached to a copy of this Notice of Location filed in the office of the County Recorder, Santa Cruz County, Arizona.

The claim has been monumented in accordance with State and Federal law. Corner, end centers and location monuments are posts, 1-1/2" x 1-1/2" x 5' projecting at least 4" above the ground.

Located, dated and posted on the ground the 3 day of January, 2017.

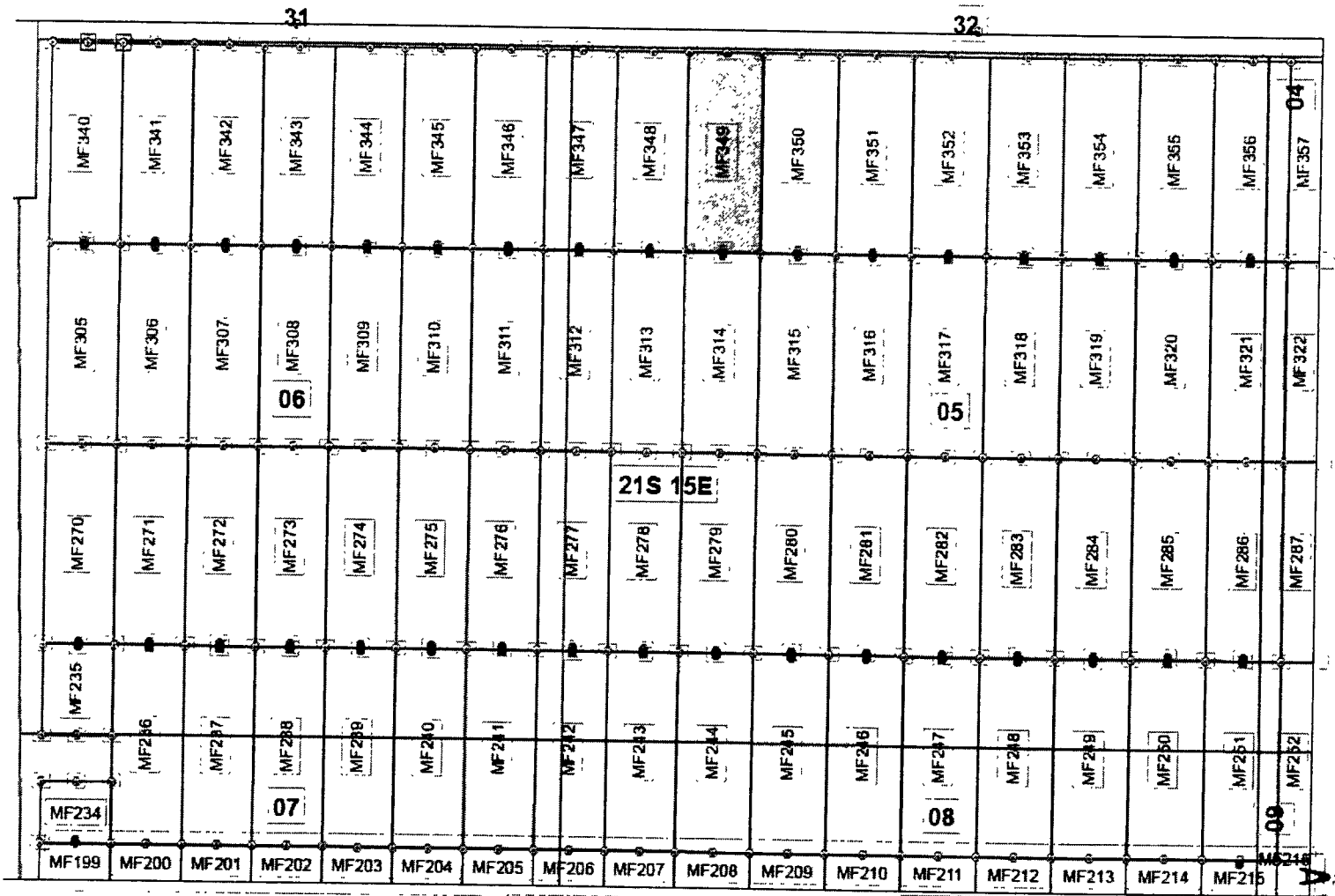
KENNECOTT EXPLORATION COMPANY


By: Donna J. Fischer, for and in behalf of Kennecott Exploration Company

RECEIVED
BLM AZ STATE OFFICE
PHOENIX, ARIZONA
JAN 31 P 1:43

AMC441598

Lode Mining Claim Map of the MF349 Lode Claim,
attached to and made a part of the Location Notice



Mansfield Lode Mining Claims
T21S, R15E, G&SRM
Santa Cruz County, Arizona
Located December 5, 2016 - January 5, 2017

Mansfield Claim Block, Arizona Map 6A

Claims Filed By:
Kennecott Exploration
Company
4700 Daybreak Parkway
South Jordan, UT 84099

Map Scale: 1" = 1,000'



RECEIVED
 BLM AZ STATE OFFICE
 PHOENIX, ARIZONA
 JAN 31 2 16 PM

AMC 441595

The Claim is located in: Section 5, Township 21S, Range 15E, G&SRM, Santa Cruz County, Arizona.

TIE: The Location Monument of this claim is approximately 25205 feet West and 29957 feet North from the NE corner of Section 1, T22S, R15E, G&SRM, Santa Cruz County, Arizona. The claim is 1480' long x 572' wide.

Monuments are 1-1/2" x 1-1/2" x 5' wood posts projecting at least four feet above the ground. Location monuments are generally set 20' inside the North or South endline along the center of each claim unless otherwise depicted.

When recorded return to:
Rio Tinto
Attn: Kennecott Exploration Company – Land Dept.
4700 Daybreak Parkway
South Jordan, UT 84009

ARIZONA NOTICE OF LOCATION
(LODE CLAIM)

NOTICE IS HEREBY GIVEN THAT KENNECOTT EXPLORATION COMPANY, whose mailing address is 4700 Daybreak Parkway, South Jordan, Utah 84009 by its undersigned representative, makes this location of the MF350 Lode Mining Claim, in Santa Cruz County, Arizona.

The general course of the claim is from the North to South, and said claim is within the:

<u>Quarter</u>	<u>Section</u>	<u>Township</u>	<u>Range</u>
NW	5	21S	15E

G&SRM, Santa Cruz County, Arizona.


This claim is 1480 feet in length and 572 feet in width. This Notice of Location is posted on the centerline of the claim. The claim runs from the location monument on which this Notice is posted 20 feet in a south direction to the South end line and 1460 feet in a north direction to the North end line. The claim boundaries are marked by six monuments, one at each corner and one at the center of each endline. The location monument on which this Notice is posted is situated within Section 5, Township 21S, Range 15E, G&SRM, Santa Cruz County, Arizona and is approximately 24634 feet West and 29957 feet North from the NE corner of Section 1, Township 22 South, Range 15 East, G&SRM, Santa Cruz County, Arizona.

The undersigned claims the ground as depicted on the map that is attached to a copy of this Notice of Location filed in the office of the County Recorder, Santa Cruz County, Arizona.

The claim has been monumented in accordance with State and Federal law. Corner, end centers and location monuments are posts, 1-1/2" x 1-1/2" x 5' projecting at least 4' above the ground.

Located, dated and posted on the ground the 3 day of January, 2017.

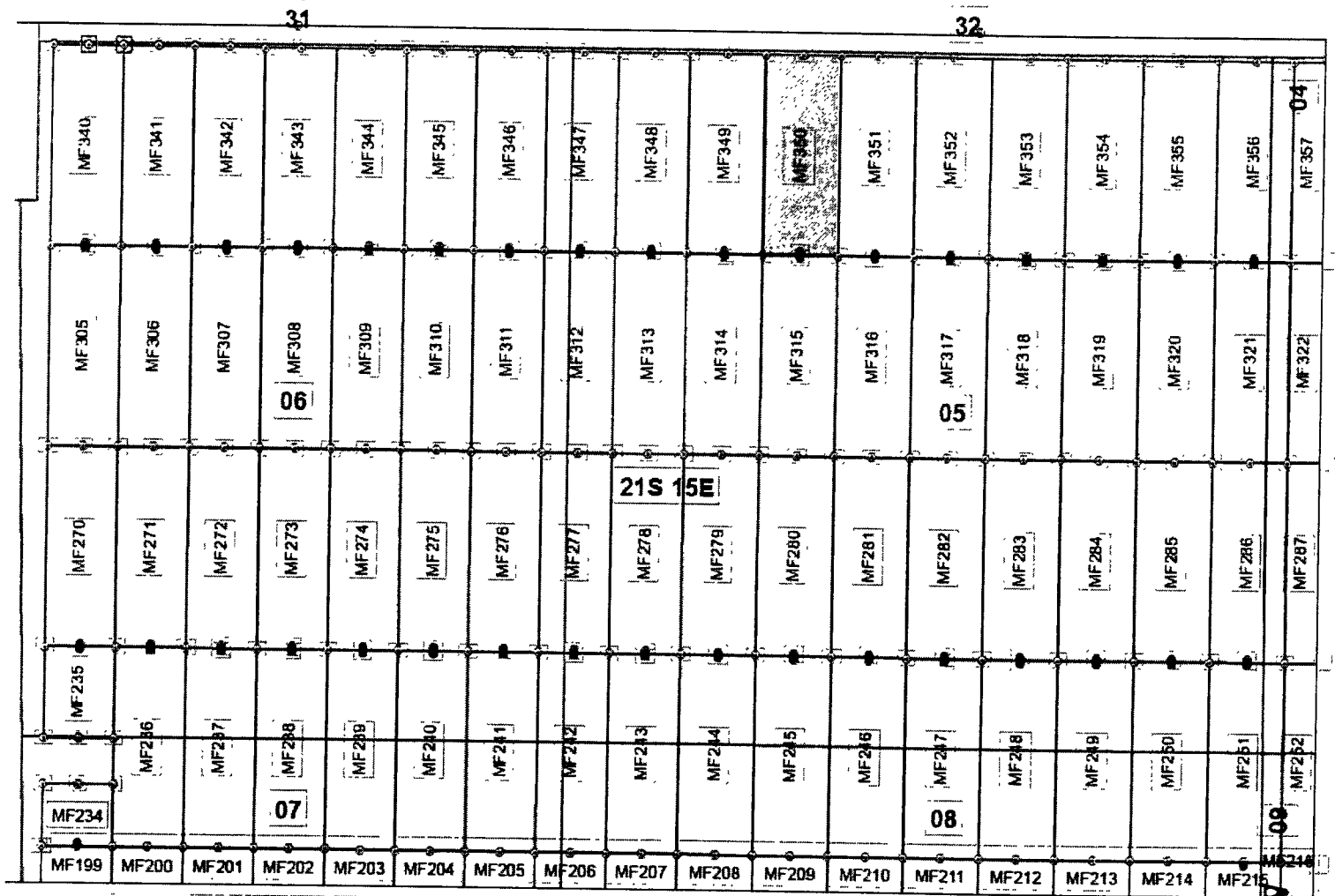
KENNECOTT EXPLORATION COMPANY


By: Donna J. Fischer, for and in behalf of Kennecott Exploration Company

RECEIVED
BLM AZ STATE OFFICE
2017 JAN 31 P 1:44
PHOENIX, ARIZONA

AMC 441596

Lode Mining Claim Map of the MF350 Lode Claim,
attached to and made a part of the Location Notice



Mansfield Lode Mining Claims
T21S, R15E, G&SRM
Santa Cruz County, Arizona
Located December 5, 2016 - January 5, 2017

Mansfield Claim Block, Arizona Map 6A

Claims Filed By:
Kennecott Exploration
Company
4700 Daybreak Parkway
South Jordan, UT 84099

Map Scale: 1" = 1,000'



RECEIVED
 BLM AZ STATE OFFICE
 PHOENIX, ARIZONA
 JAN 31 9 11 AM
 41596

The Claim is located in: Section 5, Township 21S, Range 15E, G&SRM, Santa Cruz County, Arizona.

TIE: The Location Monument of this claim is approximately 24634 feet West and 29957 feet North from the NE corner of Section 1, T22S, R15E, G&SRM, Santa Cruz County, Arizona. The claim is 1480' long X 572' wide.

Monuments are 1-1/2" x 1-1/2" x 5' wood posts projecting at least four feet above the ground. Location monuments are generally set 20' inside the North or South endline along the center of each claim unless otherwise depicted.

When recorded return to:
Rio Tinto
Attn: Kennecott Exploration Company – Land Dept.
4700 Daybreak Parkway
South Jordan, UT 84009

ARIZONA NOTICE OF LOCATION
(LODE CLAIM)

NOTICE IS HEREBY GIVEN THAT KENNECOTT EXPLORATION COMPANY, whose mailing address is 4700 Daybreak Parkway, South Jordan, Utah 84009 by its undersigned representative, makes this location of the MF351 Lode Mining Claim, in Santa Cruz County, Arizona.

The general course of the claim is from the North to South, and said claim is within the:

<u>Quarter</u>	<u>Section</u>	<u>Township</u>	<u>Range</u>
NW	5	21S	15E

G&SRM, Santa Cruz County, Arizona.

This claim is 1480 feet in length and 572 feet in width. This Notice of Location is posted on the centerline of the claim. The claim runs from the location monument on which this Notice is posted 20 feet in a south direction to the South end line and 1460 feet in a north direction to the North end line. The claim boundaries are marked by six monuments, one at each corner and one at the center of each endline. The location monument on which this Notice is posted is situated within Section 5, Township 21S, Range 15E, G&SRM, Santa Cruz County, Arizona and is approximately 24062 feet West and 29957 feet North from the NE corner of Section 1, Township 22 South, Range 15 East, G&SRM, Santa Cruz County, Arizona.

The undersigned claims the ground as depicted on the map that is attached to a copy of this Notice of Location filed in the office of the County Recorder, Santa Cruz County, Arizona.

The claim has been monumented in accordance with State and Federal law. Corner, end centers and location monuments are posts, 1-1/2" x 1-1/2" x 5' projecting at least 4' above the ground.

Located, dated and posted on the ground the 4 day of January, 2017.

KENNECOTT EXPLORATION COMPANY

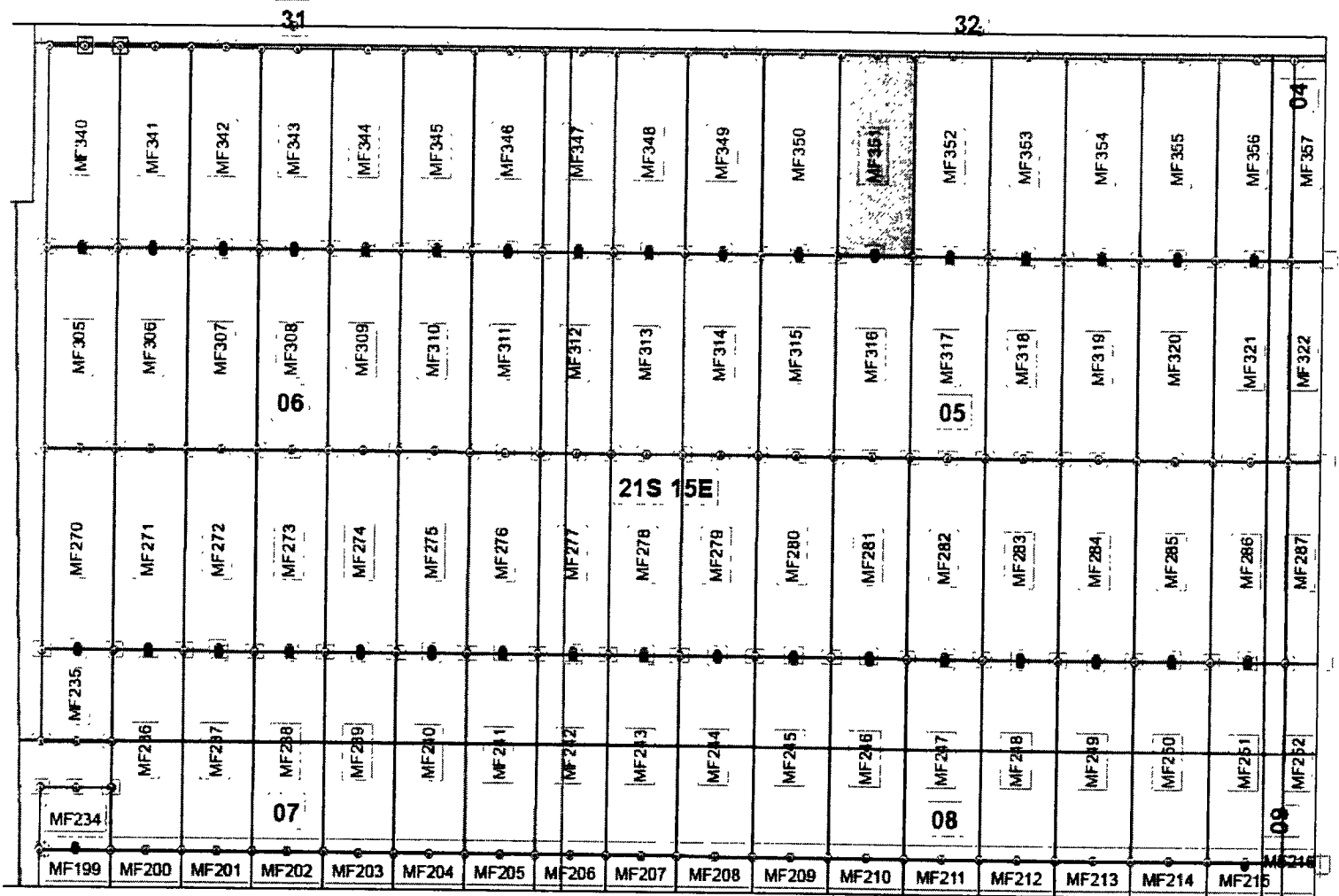


By: Donna J. Fischer, for and in behalf of Kennecott Exploration Company

RECEIVED
BLM AZ STATE OFFICE
2017 JAN 31 P 1:44
PHOENIX, ARIZONA

AMC441597

Lode Mining Claim Map of the MF351 Lode Claim,
attached to and made a part of the Location Notice



Mansfield Lode Mining Claims
T21S, R15E, G&SRM
Santa Cruz County, Arizona
Located December 5, 2016 - January 5, 2017

Mansfield Claim Block, Arizona Map 6A

Claims Filed By-
Kennecott Exploration
Company
4700 Daybreak Parkway
South Jordan, UT 84009

Map Scale: 1" = 1,000'



The Claim is located in: Section 5, Township 21S, Range 15E, G&SRM, Santa Cruz County, Arizona.

TIE: The Location Monument of this claim is approximately 24062 feet West and 29957 feet North from the NE corner of Section 1, T22S, R15E, G&SRM, Santa Cruz County, Arizona. The claim is 1480' long x 572' wide.

Monuments are 1-1/2" x 1-1/2" x 5' wood posts projecting at least four feet above the ground. Location monuments are generally set 20' inside the North or South endline along the center of each claim unless otherwise depicted.

PHOENIX, ARIZONA

2017 JAN 31 PM 1:41

RECEIVED
BLM AZ STATE OFFICE

AMC 441597

When recorded return to:
Rio Tinto
Attn: Kennecott Exploration Company – Land Dept.
4700 Daybreak Parkway
South Jordan, UT 84009

ARIZONA NOTICE OF LOCATION
(LODE CLAIM)

NOTICE IS HEREBY GIVEN THAT KENNECOTT EXPLORATION COMPANY, whose mailing address is 4700 Daybreak Parkway, South Jordan, Utah 84009 by its undersigned representative, makes this location of the MF352 Lode Mining Claim, in Santa Cruz County, Arizona.

The general course of the claim is from the North to South, and said claim is within the:

<u>Quarter</u>	<u>Section</u>	<u>Township</u>	<u>Range</u>
NE	5	21S	15E
NW	5	21S	15E

G&SRM, Santa Cruz County, Arizona.


This claim is 1480 feet in length and 572 feet in width. This Notice of Location is posted on the centerline of the claim. The claim runs from the location monument on which this Notice is posted 20 feet in a south direction to the South end line and 1460 feet in a north direction to the North end line. The claim boundaries are marked by six monuments, one at each corner and one at the center of each endline. The location monument on which this Notice is posted is situated within Section 5, Township 21S, Range 15E, G&SRM, Santa Cruz County, Arizona and is approximately 23490 feet West and 29957 feet North from the NE corner of Section 1, Township 22 South, Range 15 East, G&SRM, Santa Cruz County, Arizona.

The undersigned claims the ground as depicted on the map that is attached to a copy of this Notice of Location filed in the office of the County Recorder, Santa Cruz County, Arizona.

The claim has been monumented in accordance with State and Federal law. Corner, end centers and location monuments are posts, 1-1/2" x 1-1/2" x 5' projecting at least 4' above the ground.

Located, dated and posted on the ground the 4 day of January, 2017.

KENNECOTT EXPLORATION COMPANY

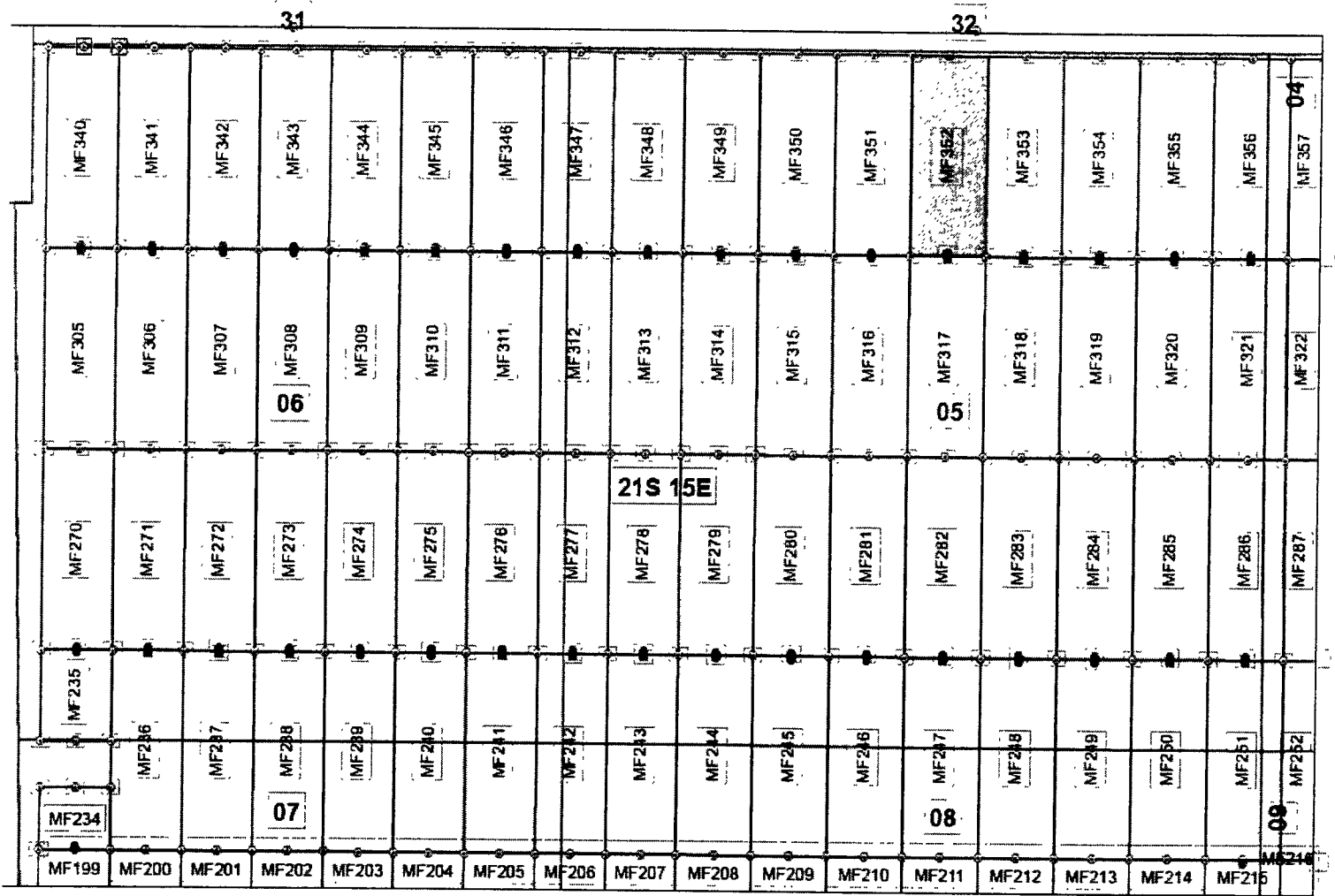


By: Donna J. Fischer, for and in behalf of Kennecott Exploration Company

RECEIVED
PLM AZ STATE OFFICE
2017 JAN 31 P 1:14
PHOENIX, ARIZONA

AMC 441598

Lode Mining Claim Map of the MF352 Lode Claim,
attached to and made a part of the Location Notice



Mansfield Lode Mining Claims
T21S, R15E, G&SRM
Santa Cruz County, Arizona
Located December 5, 2016 - January 5, 2017

Mansfield Claim Block, Arizona Map 6A

Claims Filed By-
Kennecott Exploration
Company
4700 Daybreak Parkway
South Jordan, UT 84009

Map Scale: 1" = 1,000'



RECEIVED
 BLM AZ STATE OFFICE
 PHOENIX, ARIZONA
 JAN 31 11:44 AM
 AMC441598

The Claim is located in: Section 5, Township 21S, Range 15E, G&SRM, Santa Cruz County, Arizona

TIE: The Location Monument of this claim is approximately 23490 feet West and 29957 feet North from the NE corner of Section 1, T22S, R15E, G&SRM, Santa Cruz County, Arizona. The claim is 1480' long x 572' wide.

Monuments are 1-1/2" x 1-1/2" x 5' wood posts projecting at least four feet above the ground. Location monuments are generally set 20' inside the North or South endline along the center of each claim unless otherwise depicted.

When recorded return to:
Rio Tinto
Attn: Kennecott Exploration Company – Land Dept.
4700 Daybreak Parkway
South Jordan, UT 84009

ARIZONA NOTICE OF LOCATION
(LODE CLAIM)

NOTICE IS HEREBY GIVEN THAT KENNECOTT EXPLORATION COMPANY, whose mailing address is 4700 Daybreak Parkway, South Jordan, Utah 84009 by its undersigned representative, makes this location of the MF353 Lode Mining Claim, in Santa Cruz County, Arizona.

The general course of the claim is from the North to South, and said claim is within the:

<u>Quarter</u>	<u>Section</u>	<u>Township</u>	<u>Range</u>
NE	5	21S	15E

G&SRM, Santa Cruz County, Arizona.


This claim is 1480 feet in length and 572 feet in width. This Notice of Location is posted on the centerline of the claim. The claim runs from the location monument on which this Notice is posted 20 feet in a south direction to the South end line and 1460 feet in a north direction to the North end line. The claim boundaries are marked by six monuments, one at each corner and one at the center of each endline. The location monument on which this Notice is posted is situated within Section 5, Township 21S, Range 15E, G&SRM, Santa Cruz County, Arizona and is approximately 22919 feet West and 29957 feet North from the NE corner of Section 1, Township 22 South, Range 15 East, G&SRM, Santa Cruz County, Arizona.

The undersigned claims the ground as depicted on the map that is attached to a copy of this Notice of Location filed in the office of the County Recorder, Santa Cruz County, Arizona.

The claim has been monumented in accordance with State and Federal law. Corner and end centers and location monuments are posts, 1-1/2" x 1-1/2" x 5' projecting at least 4' above the ground.

Located, dated and posted on the ground the 4 day of January, 2017.

KENNECOTT EXPLORATION COMPANY

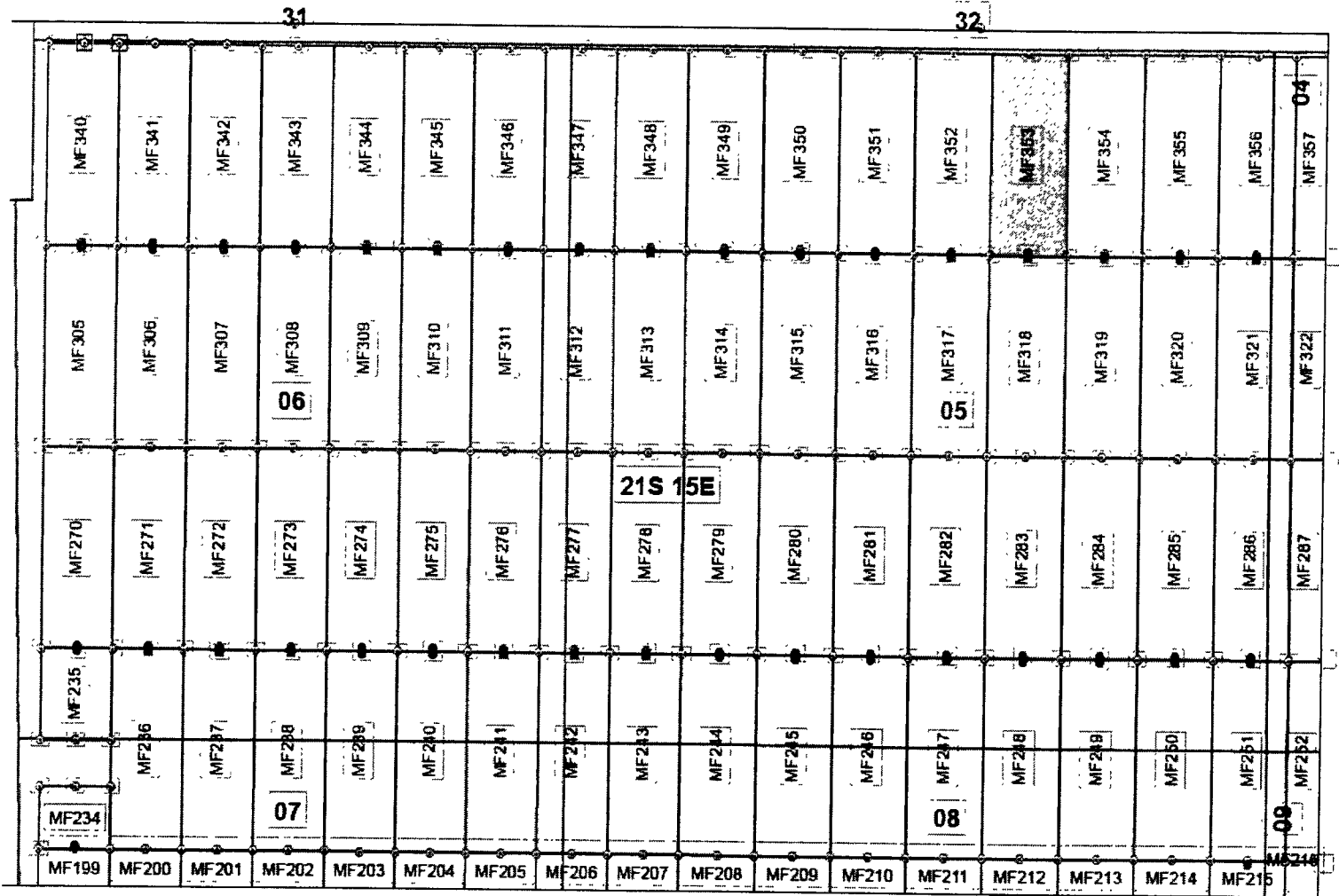


By: Donna J. Fischer, for and in behalf of Kennecott Exploration Company

RECEIVED
BLM AZ STATE OFFICE
2017 JAN 31 P 1:44
PHOENIX, ARIZONA

AMC 441599

Lode Mining Claim Map of the MF353 Lode Claim,
attached to and made a part of the Location Notice



Mansfield Lode Mining Claims
T21S, R15E, G&SRM
Santa Cruz County, Arizona
Located December 5, 2016 - January 5, 2017

Mansfield Claim Block, Arizona Map 6A

Claims Filed By-
Kennecott Exploration
Company
4700 Daybreak Parkway
South Jordan, UT 84009

Map Scale: 1" = 1,000'



The Claim is located in: Section 5, Township 21S, Range 15E, G&SRM, Santa Cruz County, Arizona.

TIE: The Location Monument of this claim is approximately 22919 feet West and 29957 feet North from the NE corner of Section 1, T22S, R15E, G&SRM, Santa Cruz County, Arizona. The claim is 1486' long x 572' wide.

Monuments are 1-1/2" x 1-1/2" x 5' wood posts projecting at least four feet above the ground. Location monuments are generally set 20' inside the North or South endline along the center of each claim unless otherwise depicted.

RECEIVED
 BLM AZ STATE OFFICE
 PHOENIX ARIZONA
 2017 JAN 3 P 1:44
 AMC 441599

When recorded return to:
Rio Tinto
Attn: Kennecott Exploration Company – Land Dept.
4700 Daybreak Parkway
South Jordan, UT 84009

ARIZONA NOTICE OF LOCATION
(LODE CLAIM)

NOTICE IS HEREBY GIVEN THAT KENNECOTT EXPLORATION COMPANY, whose mailing address is 4700 Daybreak Parkway, South Jordan, Utah 84009 by its undersigned representative, makes this location of the MF354 Lode Mining Claim, in Santa Cruz County, Arizona.

The general course of the claim is from the North to South, and said claim is within the:

<u>Quarter</u>	<u>Section</u>	<u>Township</u>	<u>Range</u>
NE	5	21S	15E

G&SRM, Santa Cruz County, Arizona.


This claim is 1480 feet in length and 572 feet in width. This Notice of Location is posted on the centerline of the claim. The claim runs from the location monument on which this Notice is posted 20 feet in a south direction to the South end line and 1460 feet in a north direction to the North end line. The claim boundaries are marked by six monuments, one at each corner and one at the center of each endline. The location monument on which this Notice is posted is situated within Section 5, Township 21S, Range 15E, G&SRM, Santa Cruz County, Arizona and is approximately 22347 feet West and 29957 feet North from the NE corner of Section 1, Township 22 South, Range 15 East, G&SRM, Santa Cruz County, Arizona.

The undersigned claims the ground as depicted on the map that is attached to a copy of this Notice of Location filed in the office of the County Recorder, Santa Cruz County, Arizona.

The claim has been monumented in accordance with State and Federal law. Corner, end centers and location monuments are posts, 1-1/2" x 1-1/2" x 5' projecting at least 4' above the ground.

Located, dated and posted on the ground the 4 day of January, 2017.

KENNECOTT EXPLORATION COMPANY

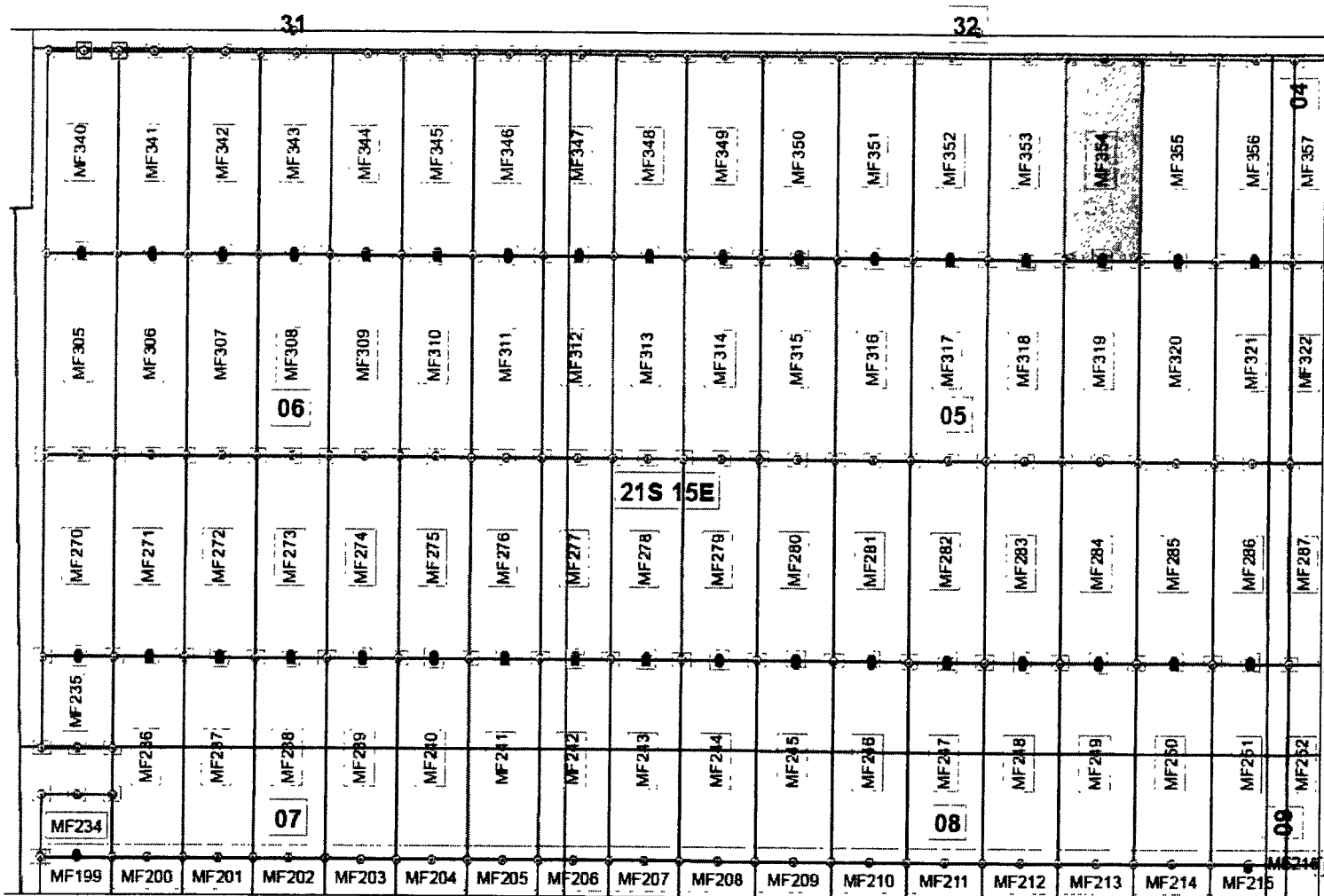


By: Donna J. Fischer, for and in behalf of Kennecott Exploration Company

RECEIVED
BLM AZ STATE OFFICE
2017 JAN 31 P 1:44
PHOENIX, ARIZONA

AMC 441600

Lode Mining Claim Map of the MF354 Lode Claim,
attached to and made a part of the Location Notice



Mansfield Lode Mining Claims
T21S, R15E, G&SRM
Santa Cruz County, Arizona
Located December 5, 2016 - January 5, 2017

Mansfield Claim Block, Arizona Map 6A

Claims Filed By:
Kennecott Exploration
Company
4700 Daybreak Parkway
South Jordan, UT 84099

PHOENIX, ARIZONA
 JAN 31 P 1:44
 RECEIVED
 BLM AZ STATE OFFICE
 AMC 441600

Map Scale: 1" = 1,000'



The Claim is located in: Section 5, Township 21S, Range 15E, G&SRM, Santa Cruz County, Arizona.

TIE: The Location Monument of this claim is approximately 22347 feet West and 29957 feet North from the NE corner of Section 1, T22S, R15E, G&SRM, Santa Cruz County, Arizona. The claim is 1480' long x 572' wide.

Monuments are 1-1/2" x 1-1/2" x 5' wood posts projecting at least four feet above the ground. Location monuments are generally set 20' inside the North or South endline along the center of each claim unless otherwise depicted.

When recorded return to:
Rio Tinto
Attn: Kennecott Exploration Company – Land Dept.
4700 Daybreak Parkway
South Jordan, UT 84009

ARIZONA NOTICE OF LOCATION
(LODE CLAIM)

NOTICE IS HEREBY GIVEN THAT KENNECOTT EXPLORATION COMPANY, whose mailing address is 4700 Daybreak Parkway, South Jordan, Utah 84009 by its undersigned representative, makes this location of the MF355 Lode Mining Claim, in Santa Cruz County, Arizona.

The general course of the claim is from the North to South, and said claim is within the:

<u>Quarter</u>	<u>Section</u>	<u>Township</u>	<u>Range</u>
NE	5	21S	15E

G&SRM, Santa Cruz County, Arizona.


This claim is 1480 feet in length and 572 feet in width. This Notice of Location is posted on the centerline of the claim. The claim runs from the location monument on which this Notice is posted 20 feet in a south direction to the South end line and 1460 feet in a north direction to the North end line. The claim boundaries are marked by six monuments, one at each corner and one at the center of each endline. The location monument on which this Notice is posted is situated within Section 5, Township 21S, Range 15E, G&SRM, Santa Cruz County, Arizona and is approximately 21775 feet West and 29957 feet North from the NE corner of Section 1, Township 22 South, Range 15 East, G&SRM, Santa Cruz County, Arizona.

The undersigned claims the ground as depicted on the map that is attached to a copy of this Notice of Location filed in the office of the County Recorder, Santa Cruz County, Arizona.

The claim has been monumented in accordance with State and Federal law. Corner, end centers and location monuments are posts, 1-1/2" x 1-1/2" x 5' projecting at least 4' above ground.

Located, dated and posted on the ground the 4 day of January, 2017.

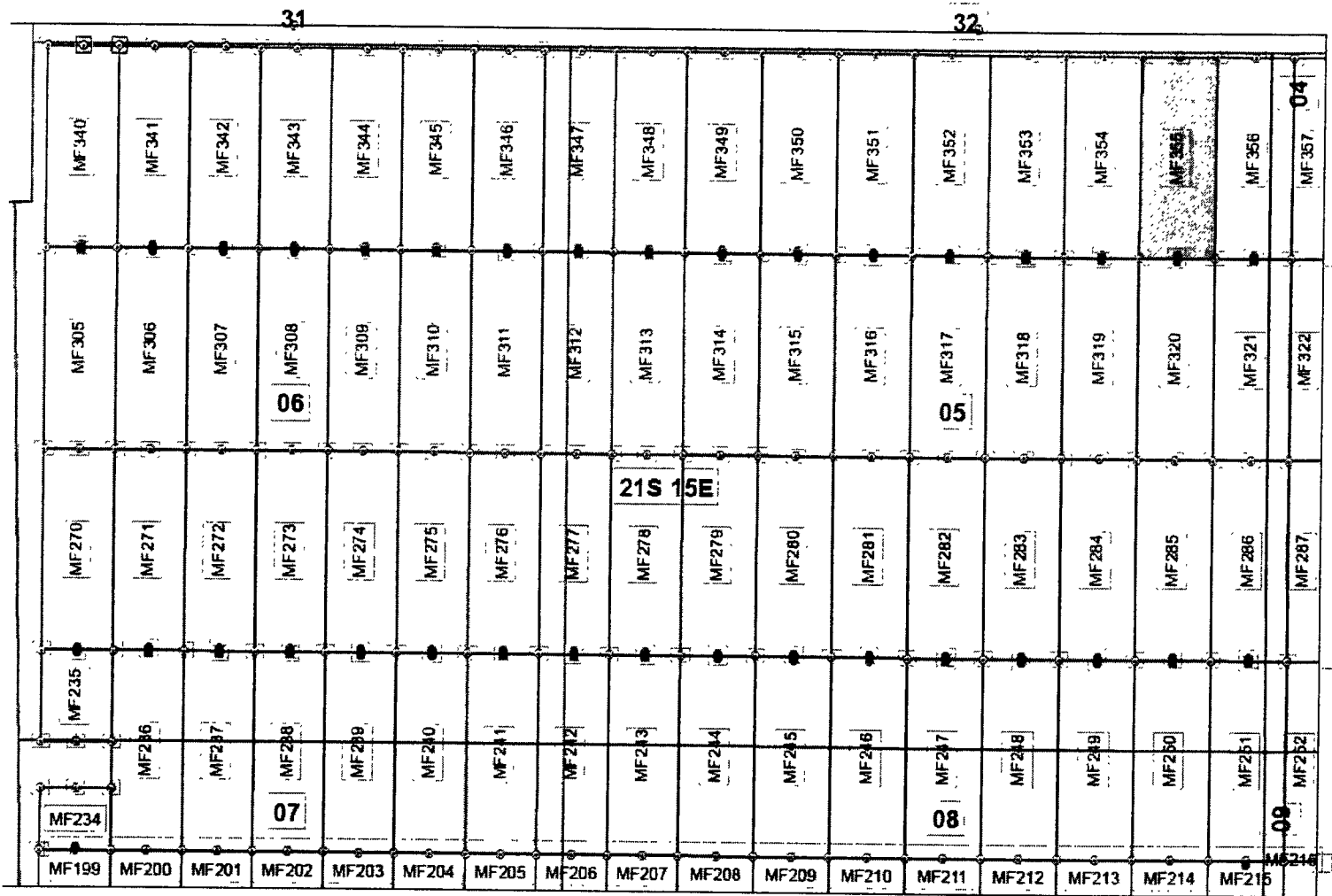
KENNECOTT EXPLORATION COMPANY


By: Donna J. Fischer for and in behalf of Kennecott Exploration Company

RECEIVED
BLM AZ STATE OFFICE
PHOENIX, ARIZONA
JAN 31 P 1:44

AMC4416011

Lode Mining Claim Map of the MF355 Lode Claim,
attached to and made a part of the Location Notice



Mansfield Lode Mining Claims
T21S, R15E, G&SRM
Santa Cruz County, Arizona
Located December 5, 2016 - January 5, 2017

Mansfield Claim Block, Arizona Map 6A

Claims Filed By:
Kennecott Exploration
Company
4700 Daybreak Parkway
South Jordan, UT 84099

Map Scale: 1" = 1,000'



The Claim is located in: Section 5, Township 21S, Range 15E, G&SRM, Santa Cruz County, Arizona

TIE: The Location Monument of this claim is approximately 21775 feet West and 29957 feet North from the NE corner of Section 1, T22S, R15E, G&SRM, Santa Cruz County, Arizona. The claim is 1480' long x 572' wide.

Monuments are 1-1/2" x 1-1/2" x 5' wood posts projecting at least four feet above the ground. Location monuments are generally set 20' inside the North or South endline along the center of each claim unless otherwise depicted.

RECEIVED
 BLM AZ STATE OFFICE
 PHOENIX, ARIZONA
 JAN 31 1:44 PM '17
 AMC4416011

When recorded return to:
Rio Tinto
Attn: Kennecott Exploration Company – Land Dept.
4700 Daybreak Parkway
South Jordan, UT 84009

ARIZONA NOTICE OF LOCATION
(LODE CLAIM)

NOTICE IS HEREBY GIVEN THAT KENNECOTT EXPLORATION COMPANY, whose mailing address is 4700 Daybreak Parkway, South Jordan, Utah 84009 by its undersigned representative, makes this location of the MF356 Lode Mining Claim, in Santa Cruz County, Arizona.

The general course of the claim is from the North to South, and said claim is within the:

<u>Quarter</u>	<u>Section</u>	<u>Township</u>	<u>Range</u>
NE	5	21S	15E
NW	4	21S	15E

G&SRM, Santa Cruz County, Arizona.


This claim is 1480 feet in length and 572 feet in width. This Notice of Location is posted on the centerline of the claim. The claim runs from the location monument on which this Notice is posted 20 feet in a south direction to the South end line and 1460 feet in a north direction to the North end line. The claim boundaries are marked by six monuments, one at each corner and one at the center of each endline. The location monument on which this Notice is posted is situated within Section 5, Township 21S, Range 15E, G&SRM, Santa Cruz County, Arizona and is approximately 21204 feet West and 29957 feet North from the NE corner of Section 1, Township 22 South, Range 15 East, G&SRM, Santa Cruz County, Arizona.

The undersigned claims the ground as depicted on the map that is attached to a copy of this Notice of Location filed in the office of the County Recorder, Santa Cruz County, Arizona.

The claim has been monumented in accordance with State and Federal law. Corner, end centers and location monuments are posts, 1-1/2" x 1-1/2" x 5' projecting at least 4' above the ground.

Located, dated and posted on the ground the 4 day of January, 2017.

KENNECOTT EXPLORATION COMPANY

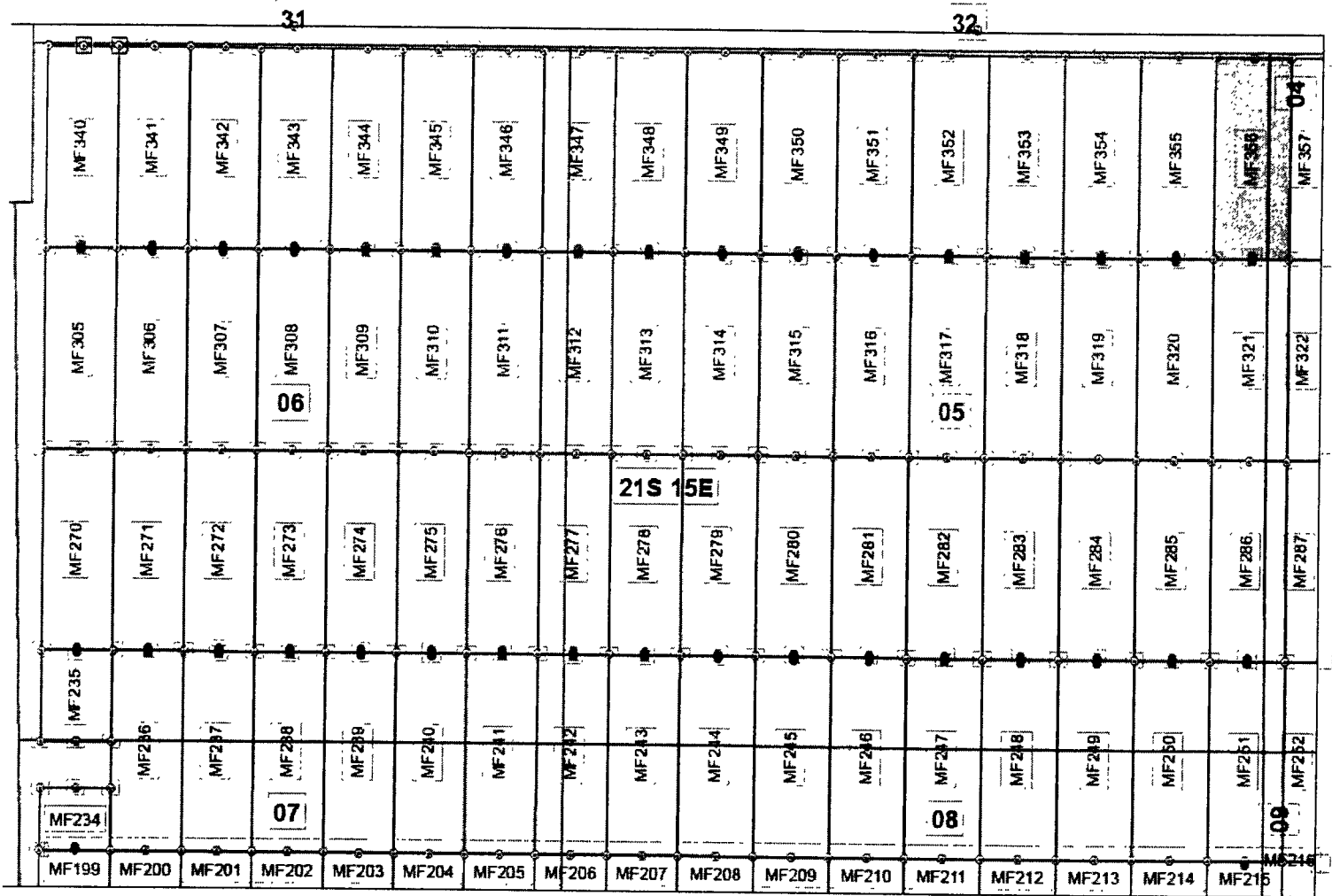


By: Donna J. Fischer, for and in behalf of Kennecott Exploration Company

RECEIVED
BLM AZ STATE OFFICE
2011 JAN 31 P 1:44
PHOENIX, ARIZONA

AMC441602

Lode Mining Claim Map of the MF356 Lode Claim,
attached to and made a part of the Location Notice



Mansfield Lode Mining Claims
T21S, R15E, G&SRM
Santa Cruz County, Arizona
Located December 5, 2016 - January 5, 2017

Mansfield Claim Block, Arizona Map 6A

Claims Filed By:
Kennecott Exploration
Company
4700 Daybreak Parkway
South Jordan, UT 84099

Map Scale: 1" = 1,000'



RECEIVED
 BLM ARIZONA STATE OFFICE
 JAN 31 2017
 PHOENIX, ARIZONA
 AMC441602

The Claim is located in: Section 5, Township 21S, Range 15E, G&SRM, Santa Cruz County, Arizona

TIE: The Location Monument of this claim is approximately 21204 feet West and 29957 feet North from the NE corner of Section 1, T22S, R15E, G&SRM, Santa Cruz County, Arizona. The claim is 1480' long x 572' wide.

Monuments are 1-1/2" x 1-1/2" x 5' wood posts projecting at least four feet above the ground. Location monuments are generally set 20' inside the North or South endline along the center of each claim unless otherwise depicted.

When recorded return to:
Rio Tinto
Attn: Kennecott Exploration Company – Land Dept.
4700 Daybreak Parkway
South Jordan, UT 84009

ARIZONA NOTICE OF LOCATION
(LODE CLAIM)

NOTICE IS HEREBY GIVEN THAT KENNECOTT EXPLORATION COMPANY, whose mailing address is 4700 Daybreak Parkway, South Jordan, Utah 84009 by its undersigned representative, makes this location of the MF357 Lode Mining Claim, in Santa Cruz County, Arizona.

The general course of the claim is from the North to South, and said claim is within the:

<u>Quarter</u>	<u>Section</u>	<u>Township</u>	<u>Range</u>
NW	4	21S	15E

G&SRM, Santa Cruz County, Arizona.


This claim is 1480 feet in length and 572 feet in width. This Notice of Location is posted on the centerline of the claim. The claim runs from the location monument on which this Notice is posted 20 feet in a south direction to the South end line and 1460 feet in a north direction to the North end line. The claim boundaries are marked by six monuments, one at each corner and one at the center of each endline. The location monument on which this Notice is posted is situated within Section 4, Township 21S, Range 15E, G&SRM, Santa Cruz County, Arizona and is approximately 20632 feet West and 29957 feet North from the NE corner of Section 1, Township 22 South, Range 15 East, G&SRM, Santa Cruz County, Arizona.

The undersigned claims the ground as depicted on the map that is attached to a copy of this Notice of Location filed in the office of the County Recorder, Santa Cruz County, Arizona.

The claim has been monumented in accordance with State and Federal law. Corner, end centers and location monuments are posts, 1-1/2" x 1-1/2" x 5' projecting at least 4' above the ground.

Located, dated and posted on the ground the 5 day of January, 2017.

KENNECOTT EXPLORATION COMPANY

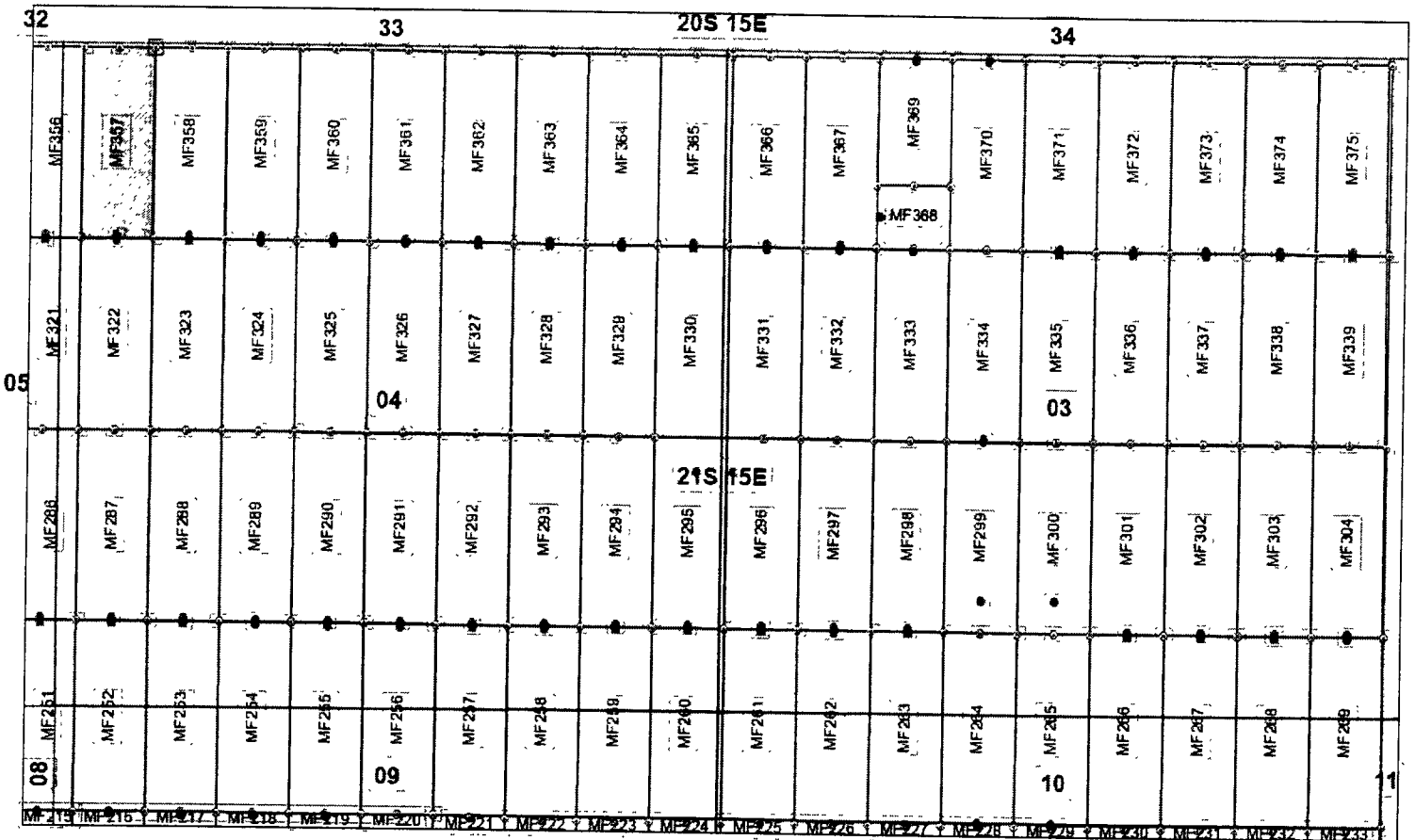


By: Donna J. Fischer, for and in behalf of Kennecott Exploration Company

RECEIVED
CLM AZ STATE OFFICE
2017 JAN 31 P 1:44
PHOENIX, ARIZONA

AMC441603


Lode Mining Claim Map of the MF357 Lode Claim,
attached to and made a part of the Location Notice



Mansfield Lode Mining Claims
T21S, R15E, G&SRM
Santa Cruz County, Arizona
Located November 28, 2016 - January 9, 2017

Mansfield Claim Block, Arizona Map 7A

Claims Filed By-
Kennecott Exploration
Company
4700 Daybreak Parkway
South Jordan, UT 84009

Map Scale: 1" = 1,000' 

The Claim is located in: Section 4, Township 21S, Range 15E, G&SRM, Santa Cruz County, Arizona.

TIE: The Location Monument of this claim is approximately 20632 feet West and 29957 feet North from the NE corner of Section 1, T22S, R15E, G&SRM, Santa Cruz County, Arizona. The claim is 1480' long x 572' wide.

Monuments are 1-1/2" x 1-1/2" x 5' wood posts projecting at least four feet above the ground. Location monuments are generally set 20' inside the North or South endline along the center of each claim unless otherwise depicted.

RECEIVED
 BLM
 ARIZONA STATE OFFICE
 2017 JAN 31 P 1:44
 COCONINO, ARIZONA

AMC4416031

When recorded return to:
Rio Tinto
Attn: Kennecott Exploration Company – Land Dept.
4700 Daybreak Parkway
South Jordan, UT 84009

ARIZONA NOTICE OF LOCATION
(LODE CLAIM)

NOTICE IS HEREBY GIVEN THAT KENNECOTT EXPLORATION COMPANY, whose mailing address is 4700 Daybreak Parkway, South Jordan, Utah 84009 by its undersigned representative, makes this location of the MF358 Lode Mining Claim, in Santa Cruz County, Arizona.

The general course of the claim is from the North to South, and said claim is within the:

<u>Quarter</u>	<u>Section</u>	<u>Township</u>	<u>Range</u>
NW	4	21S	15E

G&SRM, Santa Cruz County, Arizona.


This claim is 1480 feet in length and 572 feet in width. This Notice of Location is posted on the centerline of the claim. The claim runs from the location monument on which this Notice is posted 20 feet in a south direction to the South end line and 1460 feet in a north direction to the North end line. The claim boundaries are marked by six monuments, one at each corner and one at the center of each endline. The location monument on which this Notice is posted is situated within Section 4, Township 21S, Range 15E, G&SRM, Santa Cruz County, Arizona and is approximately 20060 feet West and 29957 feet North from the NE corner of Section 1, Township 22 South, Range 15 East, G&SRM, Santa Cruz County, Arizona.

The undersigned claims the ground as depicted on the map that is attached to a copy of this Notice of Location filed in the office of the County Recorder, Santa Cruz County, Arizona.

The claim has been monumented in accordance with State and Federal law. Corner, end centers and location monuments are posts, 1-1/2" x 1-1/2" x 5' projecting at least 4' above the ground.

Located, dated and posted on the ground the 5 day of January, 2017.

KENNECOTT EXPLORATION COMPANY



By: Donna J. Fischer, for and in behalf of Kennecott Exploration Company

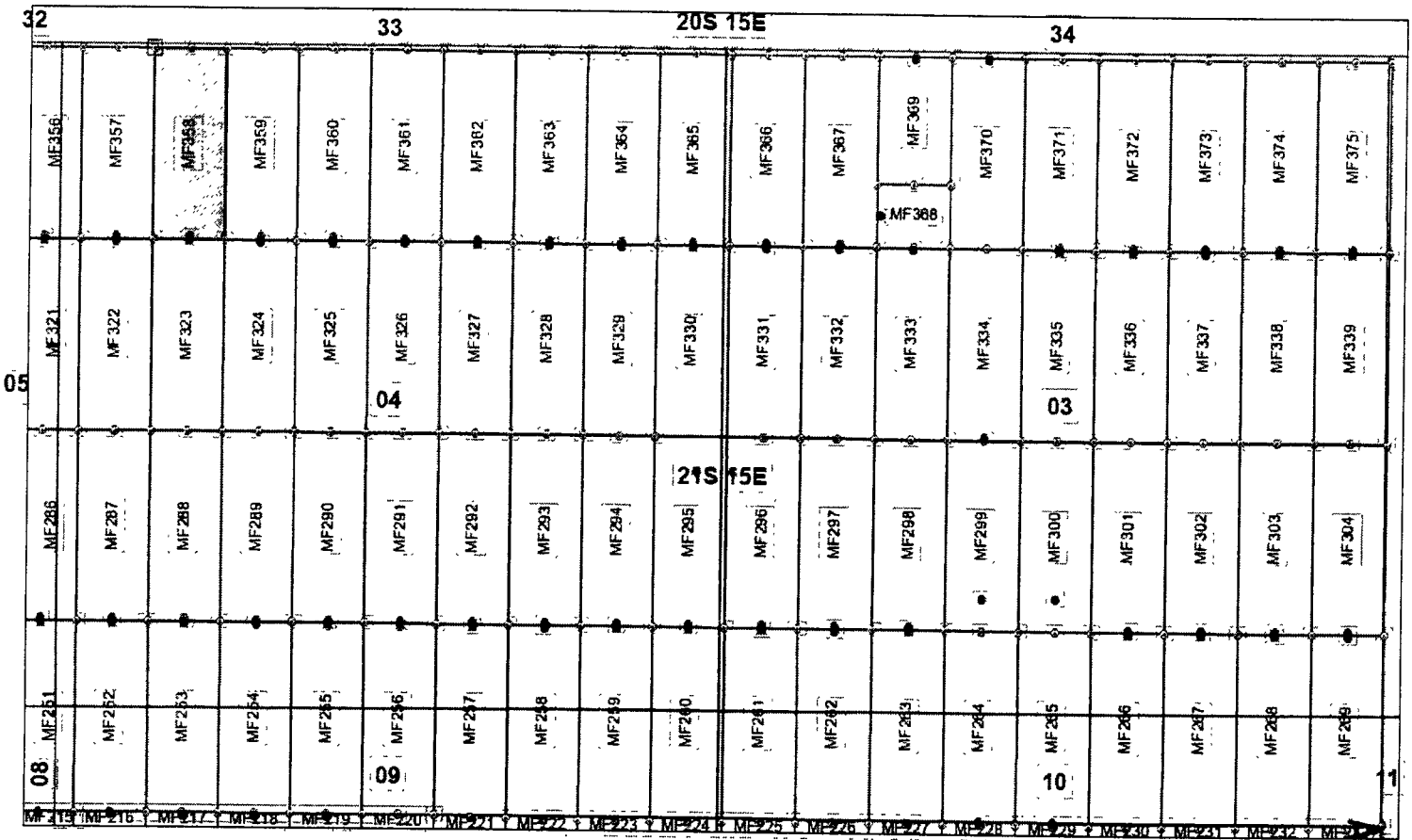
PHOENIX, ARIZONA

2011 JAN 31 P 1:45

RECEIVED
BLM AZ STATE OFFICE

AMC441604

Lode Mining Claim Map of the MF358 Lode Claim,
attached to and made a part of the Location Notice



Mansfield Lode Mining Claims
T21S, R15E, G&SRM
Santa Cruz County, Arizona
Located November 28, 2016 - January 9, 2017

Mansfield Claim Block, Arizona Map 7A

Claims Filed By-
Kennecott Exploration
Company
4700 Daybreak Parkway
South Jordan, UT 84009

Map Scale: 1" = 1,000'



MCH 41604

The Claim is located in: Section 4, Township 21S, Range 15E, G&SRM, Santa Cruz County, Arizona.

TIE: The Location Monument of this claim is approximately 20060 feet West and 29957 feet North from the NE corner of Section 1, T22S, R15E, G&SRM, Santa Cruz County, Arizona. The claim is 1480' long x 572' wide.

Monuments are 1-1/2" x 1-1/2" x 5' wood posts projecting at least four feet above the ground. Location monuments are generally set 20' inside the North or South endline along the center of each claim unless otherwise depicted.

RECEIVED
M AZ STATE OFFICE
2011 JAN 31 P 1:45
HOENIX, ARIZONA

When recorded return to:
Rio Tinto
Attn: Kennecott Exploration Company – Land Dept.
4700 Daybreak Parkway
South Jordan, UT 84009

ARIZONA NOTICE OF LOCATION
(LODE CLAIM)

NOTICE IS HEREBY GIVEN THAT KENNECOTT EXPLORATION COMPANY, whose mailing address is 4700 Daybreak Parkway, South Jordan, Utah 84009 by its undersigned representative, makes this location of the MF359 Lode Mining Claim, in Santa Cruz County, Arizona.

The general course of the claim is from the North to South, and said claim is within the:

<u>Quarter</u>	<u>Section</u>	<u>Township</u>	<u>Range</u>
NW	4	21S	15E

G&SRM, Santa Cruz County, Arizona.


This claim is 1480 feet in length and 572 feet in width. This Notice of Location is posted on the centerline of the claim. The claim runs from the location monument on which this Notice is posted 20 feet in a south direction to the South end line and 1460 feet in a north direction to the North end line. The claim boundaries are marked by six monuments, one at each corner and one at the center of each endline. The location monument on which this Notice is posted is situated within Section 4, Township 21S, Range 15E, G&SRM, Santa Cruz County, Arizona and is approximately 19489 feet West and 29957 feet North from the NE corner of Section 1, Township 22 South, Range 15 East, G&SRM, Santa Cruz County, Arizona.

The undersigned claims the ground as depicted on the map that is attached to a copy of this Notice of Location filed in the office of the County Recorder, Santa Cruz County, Arizona.

The claim has been monumented in accordance with State and Federal law. Corner, end centers and location monuments are posts, 1-1/2" x 1-1/2" x 5' projecting at least 4' above the ground.

Located, dated and posted on the ground the 5 day of January, 2017.

KENNECOTT EXPLORATION COMPANY

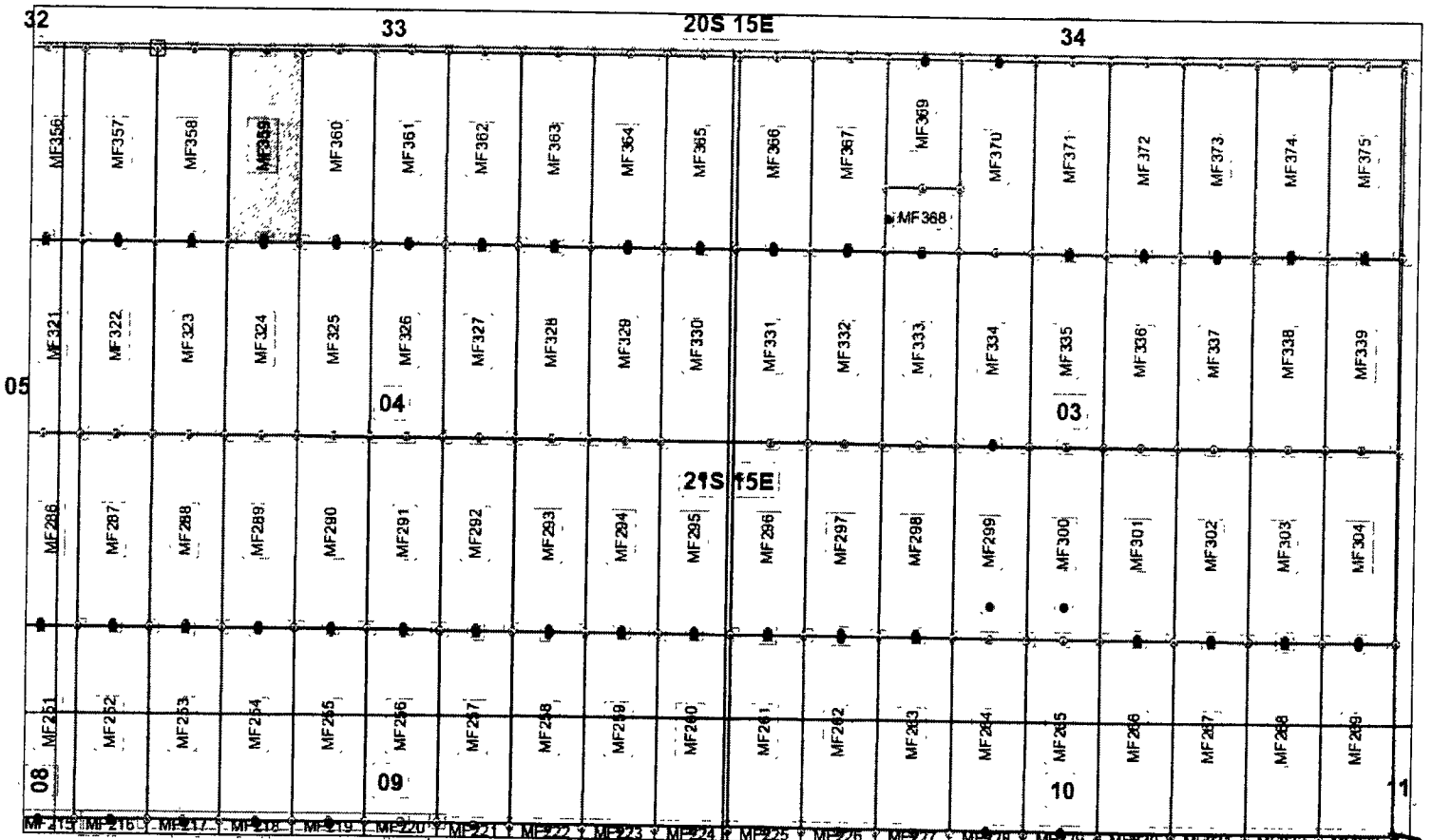


By: Donna J. Fischer, for and in behalf of Kennecott Exploration Company

RECEIVED
PLM AZ STATE OFFICE
2017 JAN 31 P 1:45
PHOENIX, ARIZONA

AMC441605


Lode Mining Claim Map of the MF359 Lode Claim,
attached to and made a part of the Location Notice



Mansfield Lode Mining Claims
T21S, R15E, G&SRM
Santa Cruz County, Arizona
Located November 28, 2016 - January 9, 2017

Mansfield Claim Block, Arizona Map 7A

Claims Filed By-
Kennecott Exploration
Company
4700 Daybreak Parkway
South Jordan, UT 84009

Map Scale: 1" = 1,000' 

MC4416051

The Claim is located in: Section 4, Township 21S, Range 15E, G&SRM, Santa Cruz County, Arizona.

TIE: The Location Monument of this claim is approximately 19489 feet West and 29957 feet North from the NE corner of Section 1, T22S, R15E, G&SRM, Santa Cruz County, Arizona. The claim is 1480' long x 572' wide.

Monuments are 1-1/2" x 1-1/2" x 5' wood posts projecting at least four feet above the ground. Location monuments are generally set 20' inside the North or South endline along the center of each claim unless otherwise depicted.

RECEIVED
 BLM AZ STATE OFFICE
 2017 JAN 31 P 1:45
 PHOENIX, ARIZONA

When recorded return to:
Rio Tinto
Attn: Kennecott Exploration Company – Land Dept.
4700 Daybreak Parkway
South Jordan, UT 84009

ARIZONA NOTICE OF LOCATION
(LODE CLAIM)

NOTICE IS HEREBY GIVEN THAT KENNECOTT EXPLORATION COMPANY, whose mailing address is 4700 Daybreak Parkway, South Jordan, Utah 84009 by its undersigned representative, makes this location of the MF360 Lode Mining Claim, in Santa Cruz County, Arizona.

The general course of the claim is from the North to South, and said claim is within the:

<u>Quarter</u>	<u>Section</u>	<u>Township</u>	<u>Range</u>
NW	4	21S	15E

G&SRM, Santa Cruz County, Arizona.


This claim is 1480 feet in length and 572 feet in width. This Notice of Location is posted on the centerline of the claim. The claim runs from the location monument on which this Notice is posted 20 feet in a south direction to the South end line and 1460 feet in a north direction to the North end line. The claim boundaries are marked by six monuments, one at each corner and one at the center of each endline. The location monument on which this Notice is posted is situated within Section 4, Township 21S, Range 15E, G&SRM, Santa Cruz County, Arizona and is approximately 18917 feet West and 29957 feet North from the NE corner of Section 1, Township 22 South, Range 15 East, G&SRM, Santa Cruz County, Arizona.

The undersigned claims the ground as depicted on the map that is attached to a copy of this Notice of Location filed in the office of the County Recorder, Santa Cruz County, Arizona.

The claim has been monumented in accordance with State and Federal law. Corner, end centers and location monuments are posts, 1-1/2" x 1-1/2" x 5' projecting at least 4' above the ground.

Located, dated and posted on the ground the 5 day of January, 2017.

KENNECOTT EXPLORATION COMPANY



By: Donna J. Fischer, for and in behalf of Kennecott Exploration Company

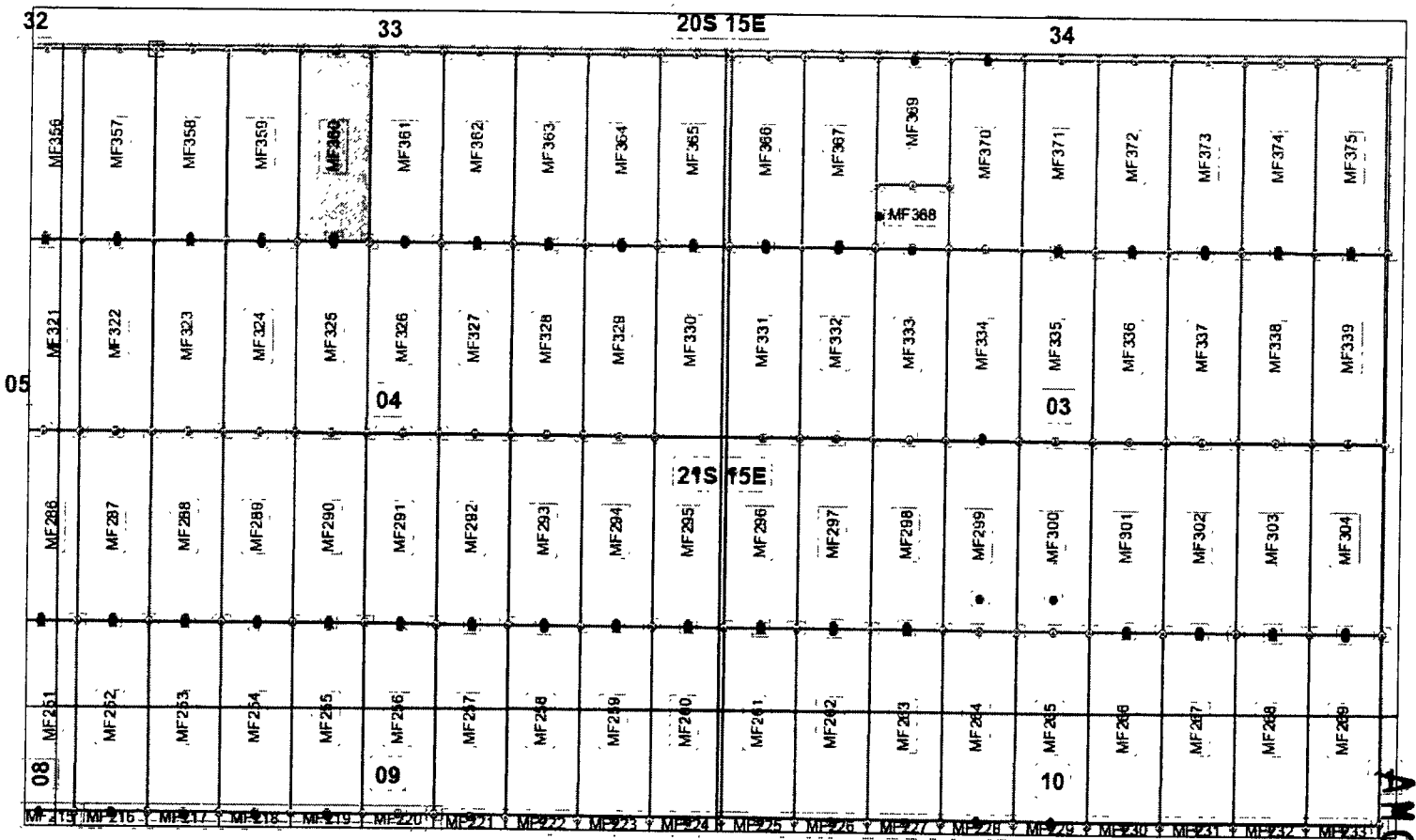
PHOENIX, ARIZONA

2017 JAN 31 P 1:45

RECEIVED
BLM AZ STATE OFFICE

AMC441606

Lode Mining Claim Map of the MF360 Lode Claim,
attached to and made a part of the Location Notice



AMC 441606

Mansfield Lode Mining Claims
T21S, R15E, G&SRM
Santa Cruz County, Arizona
Located November 28, 2016 - January 9, 2017

Mansfield Claim Block, Arizona Map 7A

Claims Filed By-
Kennecott Exploration
Company
4700 Daybreak Parkway
South Jordan, UT 84009

Map Scale: 1" = 1,000'

The Claim is located in: Section 4, Township 21S, Range 15E, G&SRM, Santa Cruz County, Arizona.

TIE: The Location Monument of this claim is approximately 18917 feet West and 29957 feet North from the NE corner of Section 1, T22S, R15E, G&SRM, Santa Cruz County, Arizona. The claim is 1480' long x 572' wide.

Monuments are 1-1/2" x 1-1/2" x 5' wood posts projecting at least four feet above the ground. Location monuments are generally set 20' inside the North or South endline along the center of each claim, unless otherwise depicted.

RECEIVED
B.M. AZ STATE OFFICE
JAN 31 P 1:45
PHOENIX, ARIZONA

When recorded return to:
Rio Tinto
Attn: Kennecott Exploration Company – Land Dept.
4700 Daybreak Parkway
South Jordan, UT 84009

ARIZONA NOTICE OF LOCATION
(LODE CLAIM)

NOTICE IS HEREBY GIVEN THAT KENNECOTT EXPLORATION COMPANY, whose mailing address is 4700 Daybreak Parkway, South Jordan, Utah 84009 by its undersigned representative, makes this location of the MF361 Lode Mining Claim, in Santa Cruz County, Arizona.

The general course of the claim is from the North to South, and said claim is within the:

<u>Quarter</u>	<u>Section</u>	<u>Township</u>	<u>Range</u>
NE	4	21S	15E
NW	4	21S	15E

G&SRM, Santa Cruz County, Arizona.


This claim is 1480 feet in length and 572 feet in width. This Notice of Location is posted on the centerline of the claim. The claim runs from the location monument on which this Notice is posted 20 feet in a south direction to the South end line and 1460 feet in a north direction to the North end line. The claim boundaries are marked by six monuments, one at each corner and one at the center of each endline. The location monument on which this Notice is posted is situated within Section 4, Township 21S, Range 15E, G&SRM, Santa Cruz County, Arizona and is approximately 18345 feet West and 29957 feet North from the NE corner of Section 1, Township 22 South, Range 15 East, G&SRM, Santa Cruz County, Arizona.

The undersigned claims the ground as depicted on the map that is attached to a copy of this Notice of Location filed in the office of the County Recorder, Santa Cruz County, Arizona.

The claim has been monumented in accordance with State and Federal law. Corner, end centers and location monuments are posts, 1-1/2" x 1-1/2" x 5' projecting at least 4' above the ground.

Located, dated and posted on the ground the 5 day of January, 2017.

KENNECOTT EXPLORATION COMPANY



By: Donna J. Fischer, for and in behalf of Kennecott Exploration Company

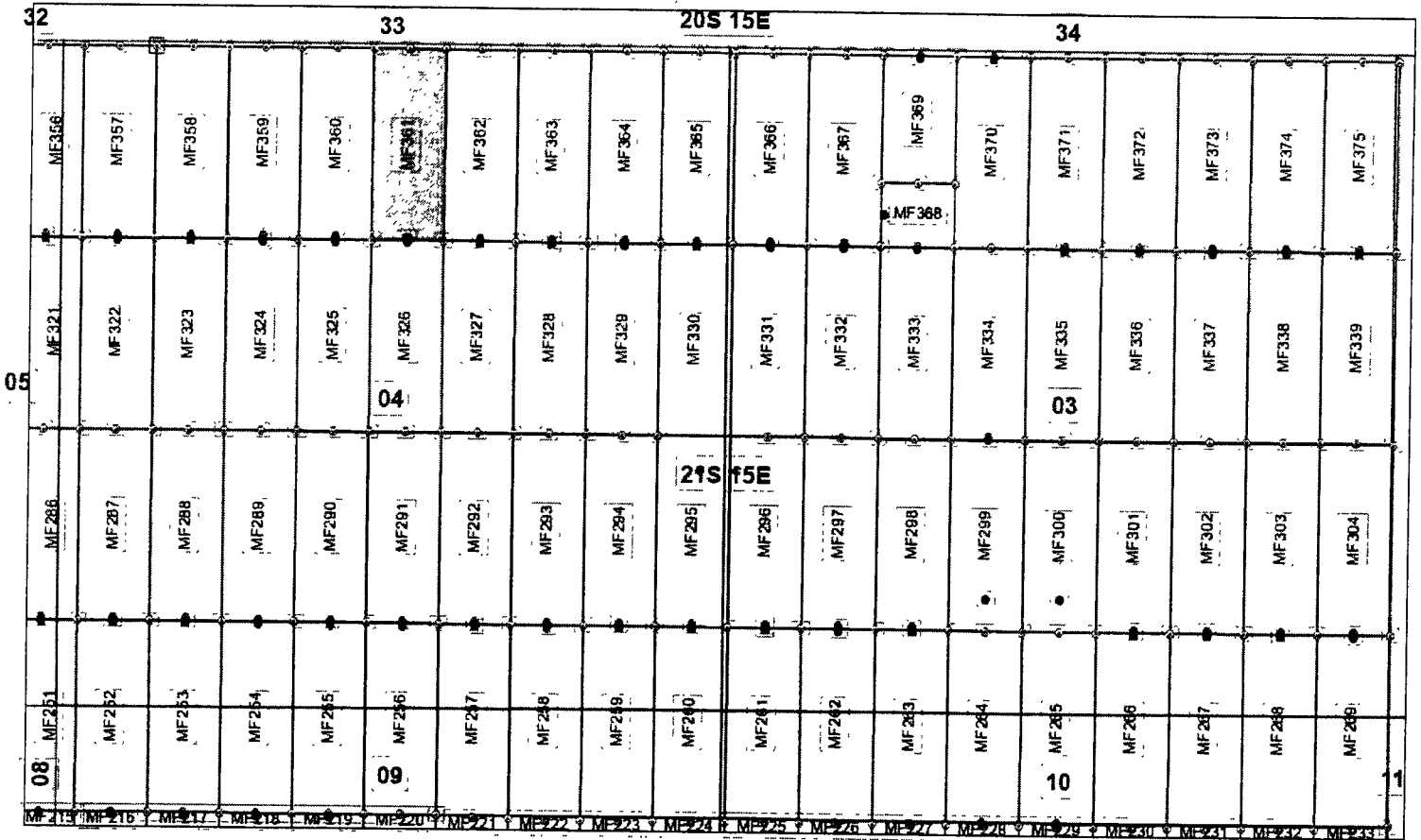
PHOENIX, ARIZONA

2017 JAN 31 P 1:45

RECEIVED
BLM AZ STATE OFFICE

AMC41607

Lode Mining Claim Map of the MF361 Lode Claim,
attached to and made a part of the Location Notice



Mansfield Lode Mining Claims
T21S, R15E, G&SRM
Santa Cruz County, Arizona
Located November 28, 2016 - January 9, 2017

Mansfield Claim Block, Arizona Map 7A

Claims Filed By:
Kennecott Exploration
Company
4700 Daybreak Parkway
South Jordan, UT 84009

AMC441607

Map Scale: 1" = 1,000'



The Claim is located in: Section 4, Township 21S, Range 15E, G&SRM, Santa Cruz County, Arizona.

TIE: The Location Monument of this claim is approximately 18345 feet West and 29957 feet North from the NE corner of Section 1, T22S, R15E, G&SRM, Santa Cruz County, Arizona. The claim is 1480' long x 572' wide.

Monuments are 1-1/2" x 1-1/2" x 5' wood posts projecting at least four feet above the ground. Location monuments are generally set 20' inside the North or South endline along the center of each claim unless otherwise depicted.

RECEIVED
BLM AZ STATE OFFICE
2016 JAN 31 P 1:45
PHOENIX, ARIZONA

When recorded return to:
Rio Tinto
Attn: Kennecott Exploration Company – Land Dept.
4700 Daybreak Parkway
South Jordan, UT 84009

ARIZONA NOTICE OF LOCATION
(LODE CLAIM)

NOTICE IS HEREBY GIVEN THAT KENNECOTT EXPLORATION COMPANY, whose mailing address is 4700 Daybreak Parkway, South Jordan, Utah 84009 by its undersigned representative, makes this location of the MF362 Lode Mining Claim, in Santa Cruz County, Arizona.

The general course of the claim is from the North to South, and said claim is within the:

<u>Quarter</u>	<u>Section</u>	<u>Township</u>	<u>Range</u>
NE	4	21S	15E

G&SRM, Santa Cruz County, Arizona.


This claim is 1480 feet in length and 572 feet in width. This Notice of Location is posted on the centerline of the claim. The claim runs from the location monument on which this Notice is posted 20 feet in a south direction to the South end line and 1460 feet in a north direction to the North end line. The claim boundaries are marked by six monuments, one at each corner and one at the center of each endline. The location monument on which this Notice is posted is situated within Section 4, Township 21S, Range 15E, G&SRM, Santa Cruz County, Arizona and is approximately 17774 feet West and 29957 feet North from the NE corner of Section 1, Township 22 South, Range 15 East, G&SRM, Santa Cruz County, Arizona.

The undersigned claims the ground as depicted on the map that is attached to a copy of this Notice of Location filed in the office of the County Recorder, Santa Cruz County, Arizona.

The claim has been monumented in accordance with State and Federal law. The corner and centers and location monuments are posts, 1-1/2" x 1-1/2" x 5' projecting at least 4' above the ground.

Located, dated and posted on the ground the 5 day of January, 2017.

KENNECOTT EXPLORATION COMPANY

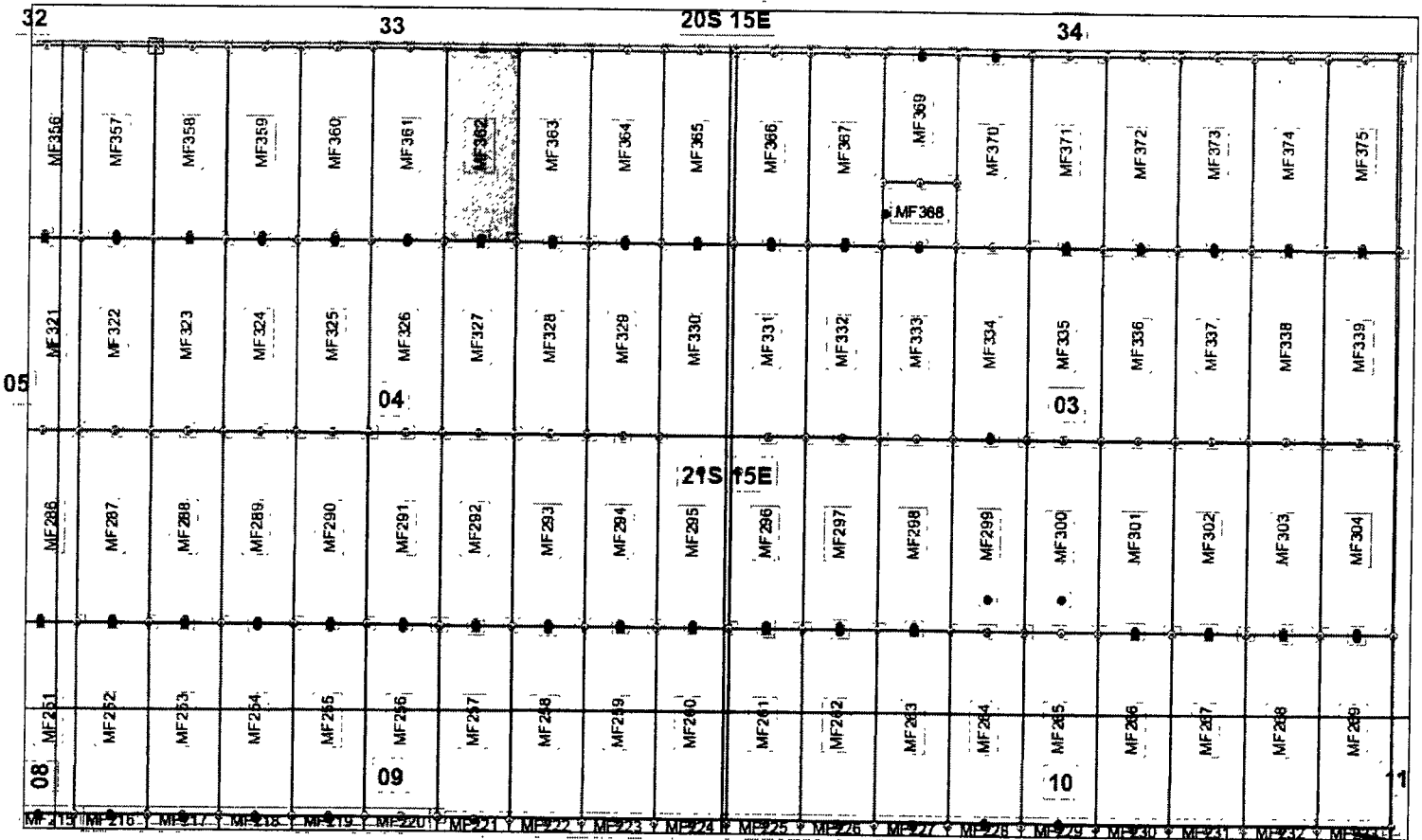


By: Donna J. Fischer, for and in behalf of Kennecott Exploration Company

RECEIVED
BLM AZ STATE OFFICE
2017 JAN 31 P 1:45
PHOENIX, ARIZONA

AMC441608


Lode Mining Claim Map of the MF362 Lode Claim,
attached to and made a part of the Location Notice



Mansfield Lode Mining Claims
T21S, R15E, G&SRM
Santa Cruz County, Arizona
Located November 28, 2016 - January 9, 2017

Mansfield Claim Block, Arizona Map 7A

Claims Filed By-
Kennecott Exploration
Company
4700 Daybreak Parkway
South Jordan, UT 84009

Map Scale: 1" = 1,000' 

AMC441608

The Claim is located in: Section 4, Township 21S, Range 15E, G&SRM, Santa Cruz County, Arizona.

TIE: The Location Monument of this claim is approximately 17774 feet West and 29957 feet North from the NE corner of Section 1, T22S, R15E, G&SRM, Santa Cruz County, Arizona. The claim is 1480' long x 572' wide.

Monuments are 1-1/2" x 1-1/2" x 5' wood posts projecting at least four feet above the ground. Location monuments are generally set 20' inside the North or South endline along the center of each claim, unless otherwise depicted.

RECEIVED
 BLM
 AZ STATE OFFICE
 PHOENIX, ARIZONA
 2018 JAN 31 P 1:45

When recorded return to:
Rio Tinto
Attn: Kennecott Exploration Company – Land Dept.
4700 Daybreak Parkway
South Jordan, UT 84009

ARIZONA NOTICE OF LOCATION
(LODE CLAIM)

NOTICE IS HEREBY GIVEN THAT KENNECOTT EXPLORATION COMPANY, whose mailing address is 4700 Daybreak Parkway, South Jordan, Utah 84009 by its undersigned representative, makes this location of the MF363 Lode Mining Claim, in Santa Cruz County, Arizona.

The general course of the claim is from the North to South, and said claim is within the:

<u>Quarter</u>	<u>Section</u>	<u>Township</u>	<u>Range</u>
NE	4	21S	15E

G&SRM, Santa Cruz County, Arizona.


This claim is 1480 feet in length and 572 feet in width. This Notice of Location is posted on the centerline of the claim. The claim runs from the location monument on which this Notice is posted 20 feet in a south direction to the South end line and 1460 feet in a north direction to the North end line. The claim boundaries are marked by six monuments, one at each corner and one at the center of each endline. The location monument on which this Notice is posted is situated within Section 4, Township 21S, Range 15E, G&SRM, Santa Cruz County, Arizona and is approximately 17202 feet West and 29957 feet North from the NE corner of Section 1, Township 22 South, Range 15 East, G&SRM, Santa Cruz County, Arizona.

The undersigned claims the ground as depicted on the map that is attached to a copy of this Notice of Location filed in the office of the County Recorder, Santa Cruz County, Arizona.

The claim has been monumented in accordance with State and Federal law. Corner, end centers and location monuments are posts, 1-1/2" x 1-1/2" x 5' projecting at least 4' above the ground.

Located, dated and posted on the ground the 5 day of January, 2017.

KENNECOTT EXPLORATION COMPANY

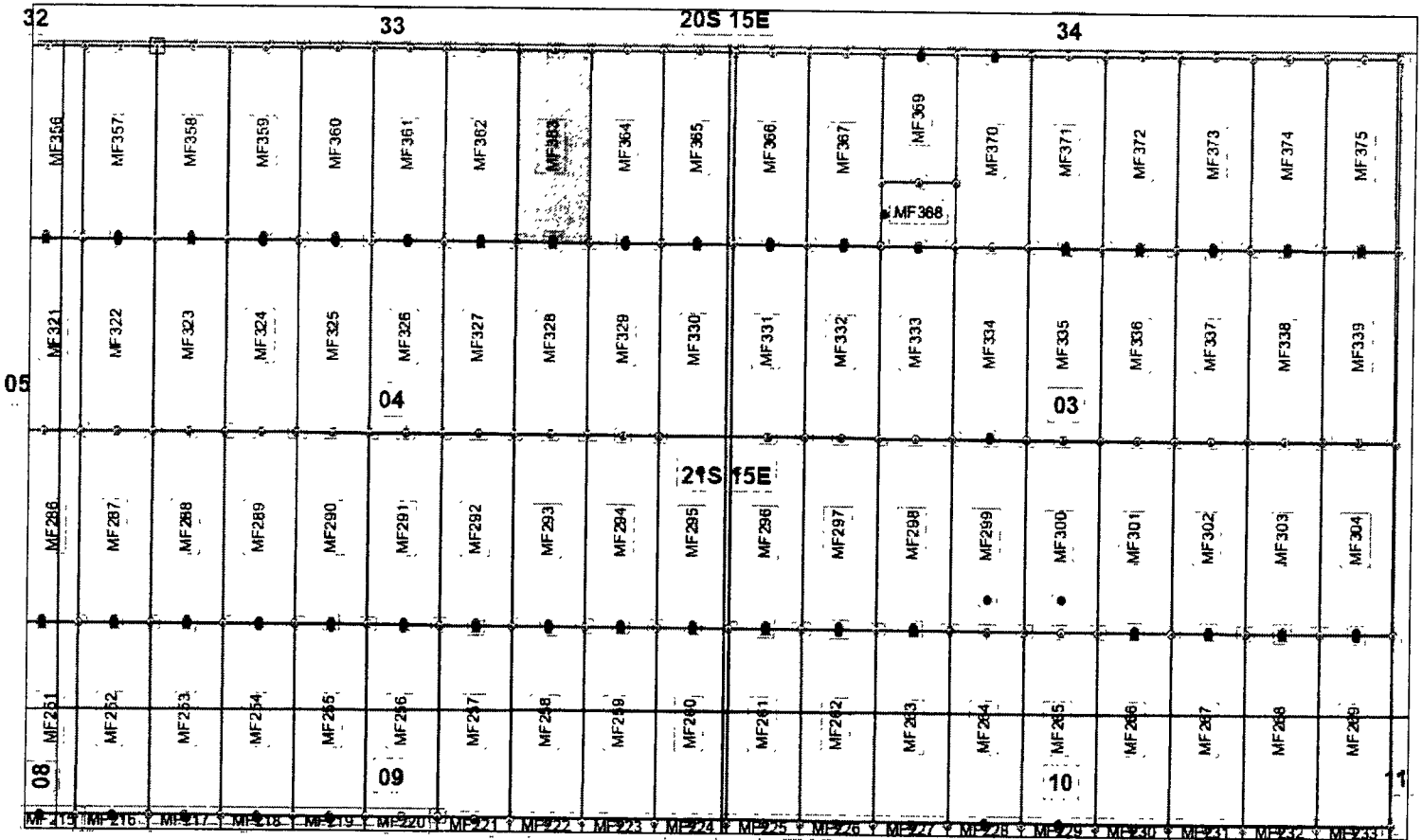


By: Donna J. Fischer, for and in behalf of Kennecott Exploration Company

RECEIVED
BLM AZ STATE OFFICE
2017 JAN 31 P 1:45
PHOENIX, ARIZONA

AMC441609


Lode Mining Claim Map of the MF363 Lode Claim,
attached to and made a part of the Location Notice



Mansfield Lode Mining Claims
T21S, R15E, G&SRM
Santa Cruz County, Arizona
Located November 28, 2016 - January 9, 2017

Mansfield Claim Block, Arizona Map 7A

Claims Filed By-
Kennecott Exploration
Company
4700 Daybreak Parkway
South Jordan, UT 84009

Map Scale: 1" = 1,000' 

AMC 41609

The Claim is located in: Section 4, Township 21S, Range 15E, G&SRM, Santa Cruz County, Arizona.

TIE: The Location Monument of this claim is approximately 17202 feet West and 29957 feet North from the NE corner of Section 1, T22S, R15E, G&SRM, Santa Cruz County, Arizona. The claim is 1480' long x 572' wide.

Monuments are 1-1/2" x 1-1/2" x 5' wood posts projecting at least four feet above the ground. Location monuments are generally set 20' inside the North or South endline along the center of each claim unless otherwise depicted.

RECEIVED
 PLM AZ STATE OFFICE
 2017 JAN 31 P 1:45
 PHOENIX, ARIZONA

When recorded return to:
Rio Tinto
Attn: Kennecott Exploration Company – Land Dept.
4700 Daybreak Parkway
South Jordan, UT 84009

ARIZONA NOTICE OF LOCATION
(LODE CLAIM)

NOTICE IS HEREBY GIVEN THAT KENNECOTT EXPLORATION COMPANY, whose mailing address is 4700 Daybreak Parkway, South Jordan, Utah 84009 by its undersigned representative, makes this location of the MF364 Lode Mining Claim, in Santa Cruz County, Arizona.

The general course of the claim is from the North to South, and said claim is within the:

<u>Quarter</u>	<u>Section</u>	<u>Township</u>	<u>Range</u>
NE	4	21S	15E

G&SRM, Santa Cruz County, Arizona.

This claim is 1480 feet in length and 572 feet in width. This Notice of Location is posted on the centerline of the claim. The claim runs from the location monument on which this Notice is posted 20 feet in a south direction to the South end line and 1460 feet in a north direction to the North end line. The claim boundaries are marked by six monuments, one at each corner and one at the center of each endline. The location monument on which this Notice is posted is situated within Section 4, Township 21S, Range 15E, G&SRM, Santa Cruz County, Arizona and is approximately 16630 feet West and 29957 feet North from the NE corner of Section 1, Township 22 South, Range 15 East, G&SRM, Santa Cruz County, Arizona.

The undersigned claims the ground as depicted on the map that is attached to a copy of this Notice of Location filed in the office of the County Recorder, Santa Cruz County, Arizona.

The claim has been monumented in accordance with State and Federal law. Corner, end centers and location monuments are posts, 1-1/2" x 1-1/2" x 5' projecting at least 4' above the ground.

Located, dated and posted on the ground the 5 day of January, 2017.

KENNECOTT EXPLORATION COMPANY



By: Donna J. Fischer, for and in behalf of Kennecott Exploration Company

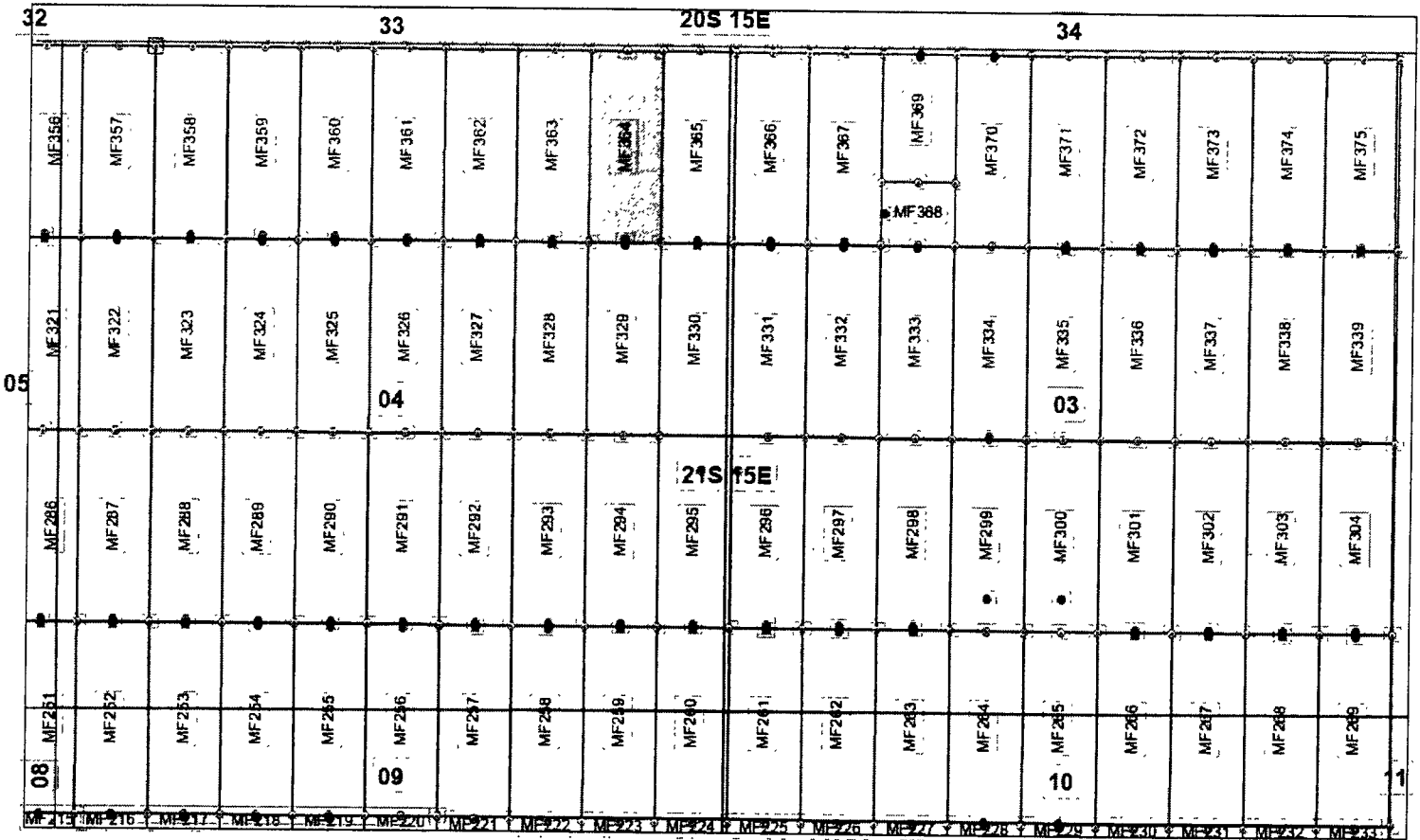
PHOENIX, ARIZONA

2017 JAN 31 P 1:46

RECEIVED
BLM AZ STATE OFFICE

AMC441610

Lode Mining Claim Map of the MF364 Lode Claim,
attached to and made a part of the Location Notice



Mansfield Lode Mining Claims
T21S, R15E, G&SRM
Santa Cruz County, Arizona
Located November 28, 2016 - January 9, 2017

Mansfield Claim Block, Arizona Map 7A

Claims Filed By-
Kennecott Exploration
Company
4700 Daybreak Parkway
South Jordan, UT 84009

Map Scale: 1" = 1,000'



The Claim is located in: Section 4, Township 21S, Range 15E, G&SRM, Santa Cruz County, Arizona.

TIE: The Location Monument of this claim is approximately 16630 feet West and 29957 feet North from the NE corner of Section 1, T22S, R15E, G&SRM, Santa Cruz County, Arizona. The claim is 1480' long x 572' wide.

Monuments are 1-1/2" x 1-1/2" x 5' wood posts projecting at least four feet above the ground. Location monuments are generally set 20' inside the North or South endline along the center of each claim unless otherwise depicted.

AMC416101

RECEIVED
AZ STATE OFFICE
PHOENIX, ARIZONA
JAN 31 P 1:46

When recorded return to:
Rio Tinto
Attn: Kennecott Exploration Company – Land Dept.
4700 Daybreak Parkway
South Jordan, UT 84009

**ARIZONA NOTICE OF LOCATION
(LODE CLAIM)**

NOTICE IS HEREBY GIVEN THAT KENNECOTT EXPLORATION COMPANY, whose mailing address is 4700 Daybreak Parkway, South Jordan, Utah 84009 by its undersigned representative, makes this location of the MF365 Lode Mining Claim, in Santa Cruz County, Arizona.

The general course of the claim is from the North to South, and said claim is within the:

<u>Quarter</u>	<u>Section</u>	<u>Township</u>	<u>Range</u>
NE	4	21S	15E

G&SRM, Santa Cruz County, Arizona.


This claim is 1480 feet in length and 572 feet in width. This Notice of Location is posted on the centerline of the claim. The claim runs from the location monument on which this Notice is posted 20 feet in a south direction to the South end line and 1460 feet in a north direction to the North end line. The claim boundaries are marked by six monuments, one at each corner and one at the center of each endline. The location monument on which this Notice is posted is situated within Section 4, Township 21S, Range 15E, G&SRM, Santa Cruz County, Arizona and is approximately 16059 feet West and 29957 feet North from the NE corner of Section 1, Township 22 South, Range 15 East, G&SRM, Santa Cruz County, Arizona.

The undersigned claims the ground as depicted on the map that is attached to a copy of this Notice of Location filed in the office of the County Recorder, Santa Cruz County, Arizona.

The claim has been monumented in accordance with State and Federal law. Corner, end centers and location monuments are posts, 1-1/2" x 1-1/2" x 5' projecting at least 4' above the ground.

Located, dated and posted on the ground the 5 day of January, 2017.

KENNECOTT EXPLORATION COMPANY



By: Donna J. Fischer, for and in behalf of Kennecott Exploration Company

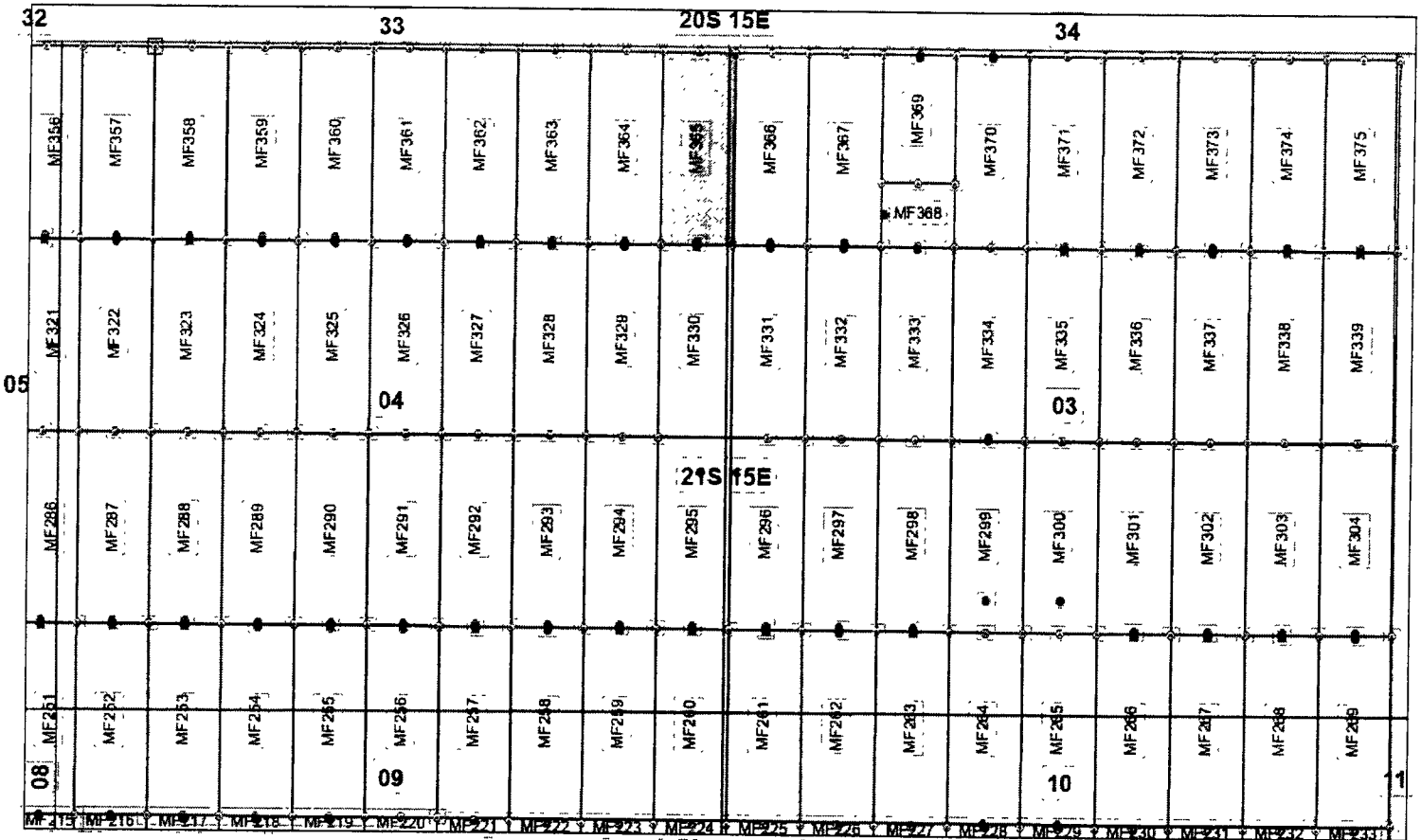
PHOENIX, ARIZONA

2017 JAN 31 P 1:46

RECEIVED
PLM AZ STATE OFFICE

AMC4416111

Lode Mining Claim Map of the MF365 Lode Claim,
attached to and made a part of the Location Notice



Mansfield Lode Mining Claims
T21S, R15E, G&SRM
Santa Cruz County, Arizona
Located November 28, 2016 - January 9, 2017

Mansfield Claim Block, Arizona Map 7A

Claims Filed By-
Kennecott Exploration
Company
4700 Daybreak Parkway
South Jordan, UT 84009

Map Scale: 1" = 1,000'



AMC4416111

The Claim is located in: Section 4, Township 21S, Range 15E, G&SRM, Santa Cruz County, Arizona.

TIE: The Location Monument of this claim is approximately 16059 feet West and 29957 feet North from the NE corner of Section 1, T22S, R15E, G&SRM, Santa Cruz County, Arizona. The claim is 1480' long x 572' wide.

Monuments are 1-1/2" x 1-1/2" x 5' wood posts projecting at least four feet above the ground. Location monuments are generally set 20' inside the North or South endline along the center of each claim unless otherwise depicted.

RECEIVED
 BLM STATE OFFICE
 PHOENIX, ARIZONA
 JAN 31 P 1:46

When recorded return to:
Rio Tinto
Attn: Kennecott Exploration Company – Land Dept.
4700 Daybreak Parkway
South Jordan, UT 84009

ARIZONA NOTICE OF LOCATION
(LODE CLAIM)

NOTICE IS HEREBY GIVEN THAT KENNECOTT EXPLORATION COMPANY, whose mailing address is 4700 Daybreak Parkway, South Jordan, Utah 84009 by its undersigned representative, makes this location of the MF366 Lode Mining Claim, in Santa Cruz County, Arizona.

The general course of the claim is from the North to South, and said claim is within the:

<u>Quarter</u>	<u>Section</u>	<u>Township</u>	<u>Range</u>
NW	3	21S	15E

G&SRM, Santa Cruz County, Arizona.


This claim is 1480 feet in length and 583 feet in width. This Notice of Location is posted on the centerline of the claim. The claim runs from the location monument on which this Notice is posted 20 feet in a south direction to the South end line and 1460 feet in a north direction to the North end line. The claim boundaries are marked by six monuments, one at each corner and one at the center of each endline. The location monument on which this Notice is posted is situated within Section 3, Township 21S, Range 15E, G&SRM, Santa Cruz County, Arizona and is approximately 15482 feet West and 29957 feet North from the NE corner of Section 1, Township 22 South, Range 15 East, G&SRM, Santa Cruz County, Arizona.

The undersigned claims the ground as depicted on the map that is attached to a copy of this Notice of Location filed in the office of the County Recorder, Santa Cruz County, Arizona.

The claim has been monumented in accordance with State and Federal law. Corner, end centers and location monuments are posts, 1-1/2" x 1-1/2" x 5' projecting at least 4' above the ground.

Located, dated and posted on the ground the 5 day of January, 2017.

KENNECOTT EXPLORATION COMPANY

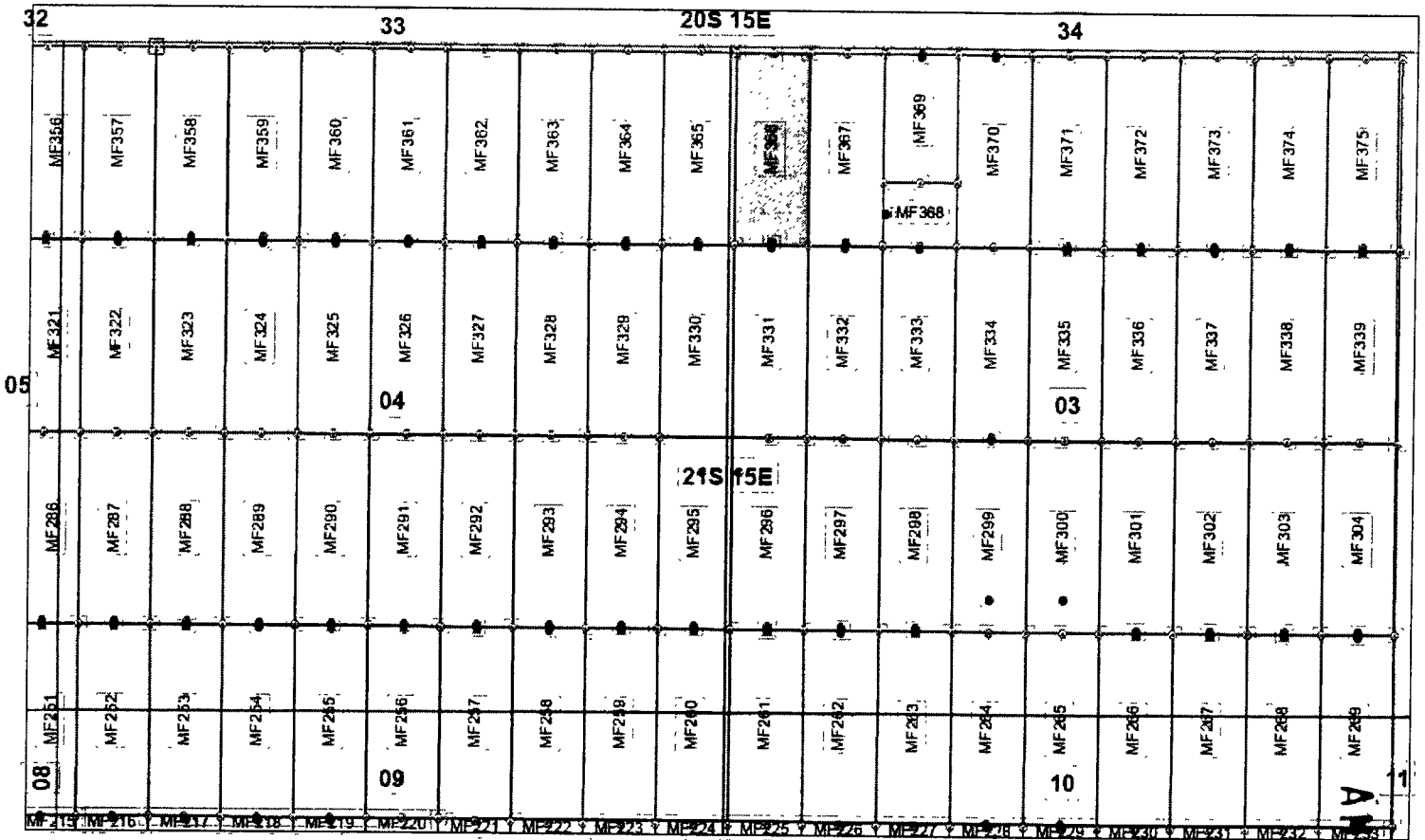


By: Donna J. Fischer, for and in behalf of Kennecott Exploration Company

RECEIVED
BLM AZ STATE OFFICE
2017 JAN 31 P 1:46
PHOENIX, ARIZONA

AMC441612


Lode Mining Claim Map of the MF366 Lode Claim,
attached to and made a part of the Location Notice



Mansfield Lode Mining Claims
T21S, R15E, G&SRM
Santa Cruz County, Arizona
Located November 28, 2016 - January 9, 2017

Mansfield Claim Block, Arizona Map 7A

Claims Filed By-
Kennecott Exploration
Company
4700 Daybreak Parkway
South Jordan, UT 84009

Map Scale: 1" = 1,000' 

A 1612

The Claim is located in: Section 3, Township 21S, Range 15E, G&SRM, Santa Cruz County, Arizona.

TIE: The Location Monument of this claim is approximately 15482 feet West and 29957 feet North from the NE corner of Section 1, T22S, R15E, G&SRM, Santa Cruz County, Arizona. The claim is 1480' long x 583' wide.

Monuments are 1-1/2" x 1-1/2" x 5' wood posts projecting at least four feet above the ground. Location monuments are generally set 20' inside the North or South endline along the center of each claim unless otherwise depicted.

RECEIVED
AZ STATE OFFICE
2017 JAN 31 P 1:46
PHOENIX, ARIZONA

When recorded return to:
Rio Tinto
Attn: Kennecott Exploration Company – Land Dept.
4700 Daybreak Parkway
South Jordan, UT 84009

ARIZONA NOTICE OF LOCATION
(LODE CLAIM)

NOTICE IS HEREBY GIVEN THAT KENNECOTT EXPLORATION COMPANY, whose mailing address is 4700 Daybreak Parkway, South Jordan, Utah 84009 by its undersigned representative, makes this location of the MF367 Lode Mining Claim, in Santa Cruz County, Arizona.

The general course of the claim is from the North to South, and said claim is within the:

<u>Quarter</u>	<u>Section</u>	<u>Township</u>	<u>Range</u>
NW	3	21S	15E

G&SRM, Santa Cruz County, Arizona.

This claim is 1480 feet in length and 583 feet in width. This Notice of Location is posted on the centerline of the claim. The claim runs from the location monument on which this Notice is posted 20 feet in a south direction to the South end line and 1460 feet in a north direction to the North end line. The claim boundaries are marked by six monuments, one at each corner and one at the center of each endline. The location monument on which this Notice is posted is situated within Section 3, Township 21S, Range 15E, G&SRM, Santa Cruz County, Arizona and is approximately 14899 feet West and 29957 feet North from the NE corner of Section 1, Township 22 South, Range 15 East, G&SRM, Santa Cruz County, Arizona.

The undersigned claims the ground as depicted on the map that is attached to a copy of this Notice of Location filed in the office of the County Recorder, Santa Cruz County, Arizona.

The claim has been monumented in accordance with State and Federal law. Corner, end centers and location monuments are posts, 1-1/2" x 1-1/2" x 5' projecting at least 6" above the ground.

Located, dated and posted on the ground the 5 day of January, 2017.

KENNECOTT EXPLORATION COMPANY

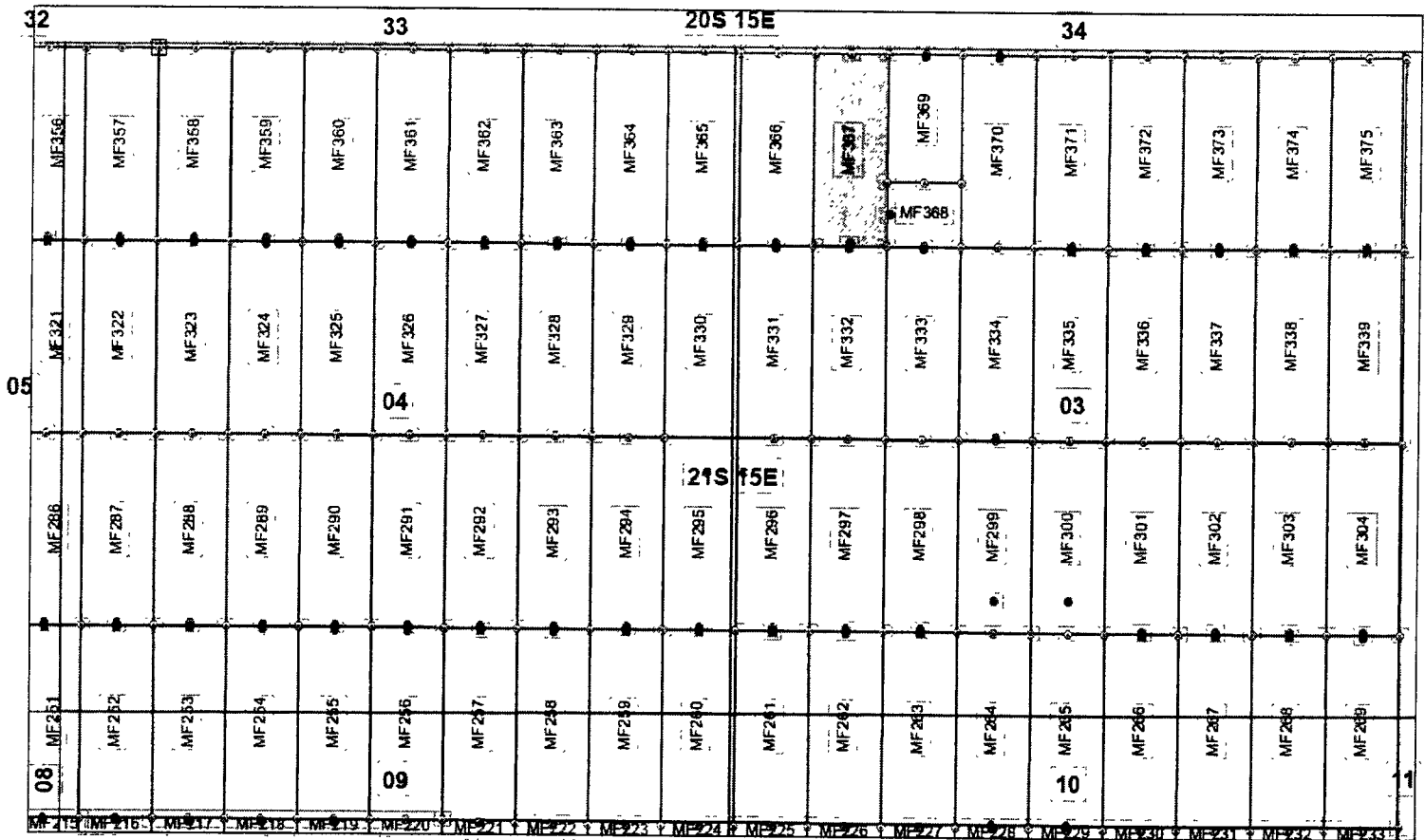


By: Donna J. Fischer, for and in behalf of Kennecott Exploration Company

RECEIVED
CLM AZ STATE OFFICE
2017 JAN 31 P 1:46
PHOENIX, ARIZONA

AMC441613

Lode Mining Claim Map of the MF367 Lode Claim,
attached to and made a part of the Location Notice



Mansfield Lode Mining Claims
T21S, R15E, G&SRM
Santa Cruz County, Arizona
Located November 28, 2016 - January 9, 2017

Mansfield Claim Block, Arizona Map 7A

Claims Filed By-
Kennecott Exploration
Company
4700 Daybreak Parkway
South Jordan, UT 84009

Map Scale: 1" = 1,000'

AMC441613

The Claim is located in: Section 3, Township 21S, Range 15E, G&SRM, Santa Cruz County, Arizona.

TIE: The Location Monument of this claim is approximately 14899 feet West and 29957 feet North from the NE corner of Section 1, T22S, R15E, G&SRM, Santa Cruz County, Arizona. The claim is 1480' long x 583' wide.

Monuments are 1-1/2" x 1-1/2" x 5' wood posts projecting at least four feet above the ground. Location monuments are generally set 20' inside the North or South endline along the center of each claim unless otherwise depicted.

RECEIVED
 PHOENIX, ARIZONA
 2017 JAN 31 P 1:46
 ARIZONA STATE OFFICE

When recorded return to:
Rio Tinto
Attn: Kennecott Exploration Company – Land Dept.
4700 Daybreak Parkway
South Jordan, UT 84009

ARIZONA NOTICE OF LOCATION
(LODE CLAIM)

NOTICE IS HEREBY GIVEN THAT KENNECOTT EXPLORATION COMPANY, whose mailing address is 4700 Daybreak Parkway, South Jordan, Utah 84009 by its undersigned representative, makes this location of the MF368 Lode Mining Claim, in Santa Cruz County, Arizona.

The general course of the claim is from the East to West, and said claim is within the:

<u>Quarter</u>	<u>Section</u>	<u>Township</u>	<u>Range</u>
NW	3	21S	15E

G&SRM, Santa Cruz County, Arizona.


This claim is 583 feet in length and 498 feet in width. This Notice of Location is posted on the centerline of the claim. The claim runs from the location monument on which this Notice is posted 20 feet in a west direction to the West end line and 563 feet in an east direction to the East end line. The claim boundaries are marked by six monuments, one at each corner and one at the center of each endline. The location monument on which this Notice is posted is situated within Section 3, Township 21S, Range 15E, G&SRM, Santa Cruz County, Arizona and is approximately 14588 feet West and 30183 feet North from the NE corner of Section 1, Township 22 South, Range 15 East, G&SRM, Santa Cruz County, Arizona.

The undersigned claims the ground as depicted on the map that is attached to a copy of this Notice of Location filed in the office of the County Recorder, Santa Cruz County, Arizona.

The claim has been monumented in accordance with State and Federal law. Corner, end centers and location monuments are posts, 1-1/2" x 1-1/2" x 5' projecting at least 4' above the ground.

Located, dated and posted on the ground the 14 day of December, 2016.

KENNECOTT EXPLORATION COMPANY



By: Donna J. Fischer, for and in behalf of Kennecott Exploration Company

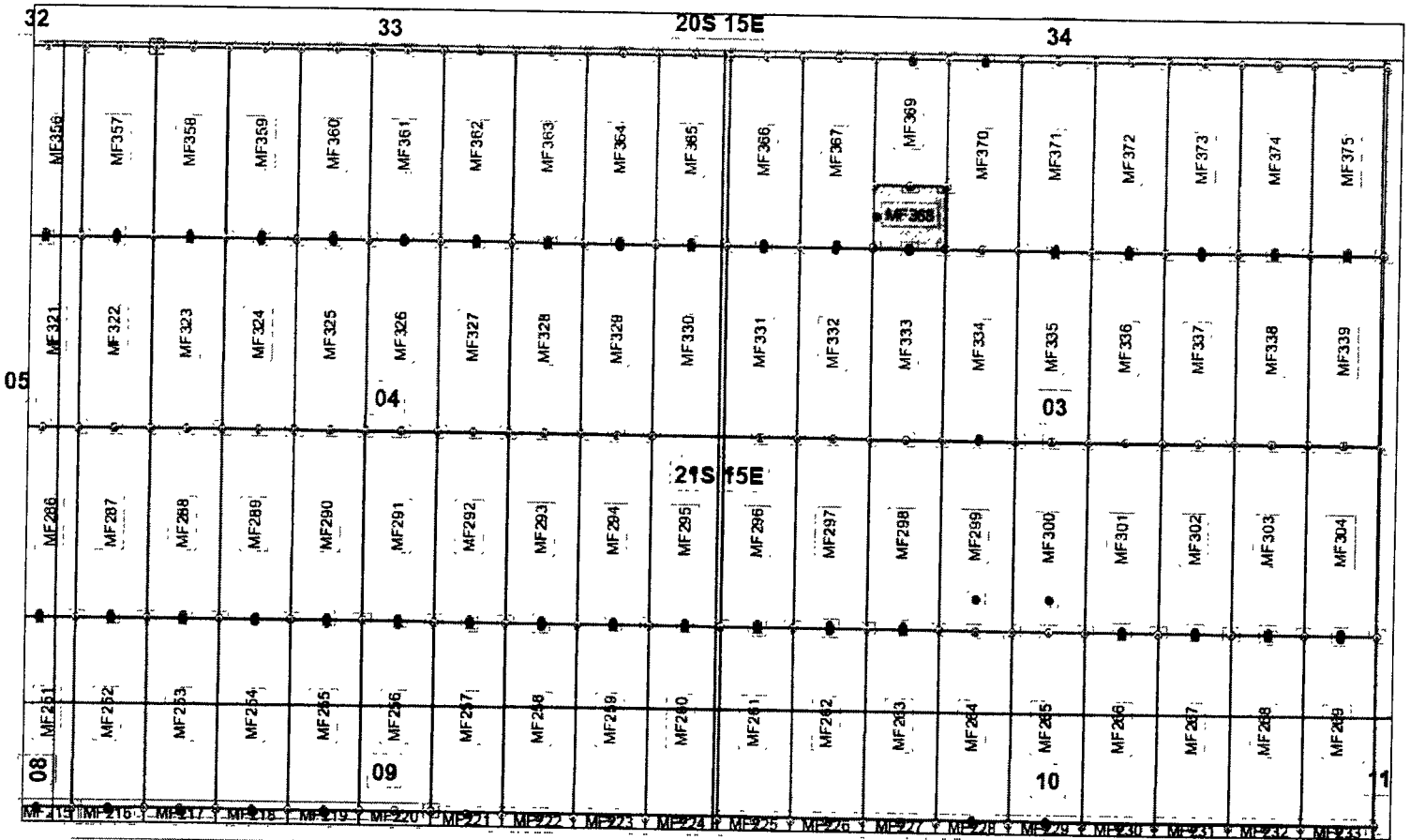
PHOENIX, ARIZONA

2011 JAN 31 P 1:46

RECEIVED
BLM AZ STATE OFFICE

AMC441614

Lode Mining Claim Map of the MF368 Lode Claim,
attached to and made a part of the Location Notice



Mansfield Lode Mining Claims
T21S, R15E, G&SRM
Santa Cruz County, Arizona
Located November 28, 2016 - January 9, 2017

Mansfield Claim Block, Arizona Map 7A

Claims Filed By:
Kennecott Exploration
Company
4700 Daybreak Parkway
South Jordan, UT 84009

Map Scale: 1" = 1,000'



The Claim is located in: Section 3, Township 21S, Range 15E, G&SRM, Santa Cruz County, Arizona.

TIE: The Location Monument of this claim is approximately 14588 feet West and 30183 feet North from the NE corner of Section 1, T22S, R15E, G&SRM, Santa Cruz County, Arizona. The claim is 583' long x 498' wide.

Monuments are 1-1/2" x 1-1/2" x 5' wood posts projecting at least four feet above the ground. Location monuments are generally set 20' inside the North or South endline along the center of each claim unless otherwise depicted.

AMC441614

RECEIVED
AZ STATE OFFICE
PHOENIX, ARIZONA
JAN 31 P 1:47

When recorded return to:
Rio Tinto
Attn: Kennecott Exploration Company – Land Dept.
4700 Daybreak Parkway
South Jordan, UT 84009

ARIZONA NOTICE OF LOCATION
(LODE CLAIM)

NOTICE IS HEREBY GIVEN THAT KENNECOTT EXPLORATION COMPANY, whose mailing address is 4700 Daybreak Parkway, South Jordan, Utah 84009 by its undersigned representative, makes this location of the MF369 Lode Mining Claim, in Santa Cruz County, Arizona.

The general course of the claim is from the North to South, and said claim is within the:

<u>Quarter</u>	<u>Section</u>	<u>Township</u>	<u>Range</u>
NW	3	21S	15E

G&SRM, Santa Cruz County, Arizona.

This claim is 984 feet in length and 583 feet in width. This Notice of Location is posted on the centerline of the claim. The claim runs from the location monument on which this Notice is posted 20 feet in a north direction to the North end line and 964 feet in a south direction to the South end line. The claim boundaries are marked by six monuments, one at each corner and one at the center of each endline. The location monument on which this Notice is posted is situated within Section 3, Township 21S, Range 15E, G&SRM, Santa Cruz County, Arizona and is approximately 14316 feet West and 31397 feet North from the NE corner of Section 1, Township 22 South, Range 15 East, G&SRM, Santa Cruz County, Arizona.

The undersigned claims the ground as depicted on the map that is attached to a copy of this Notice of Location filed in the office of the County Recorder, Santa Cruz County, Arizona.

The claim has been monumented in accordance with State and Federal law. Corner, end centers and location monuments are posts, 1-1/2" x 1-1/2" x 5' projecting at least 4' above the ground.

Located, dated and posted on the ground the 9 day of January, 2017.

KENNECOTT EXPLORATION COMPANY

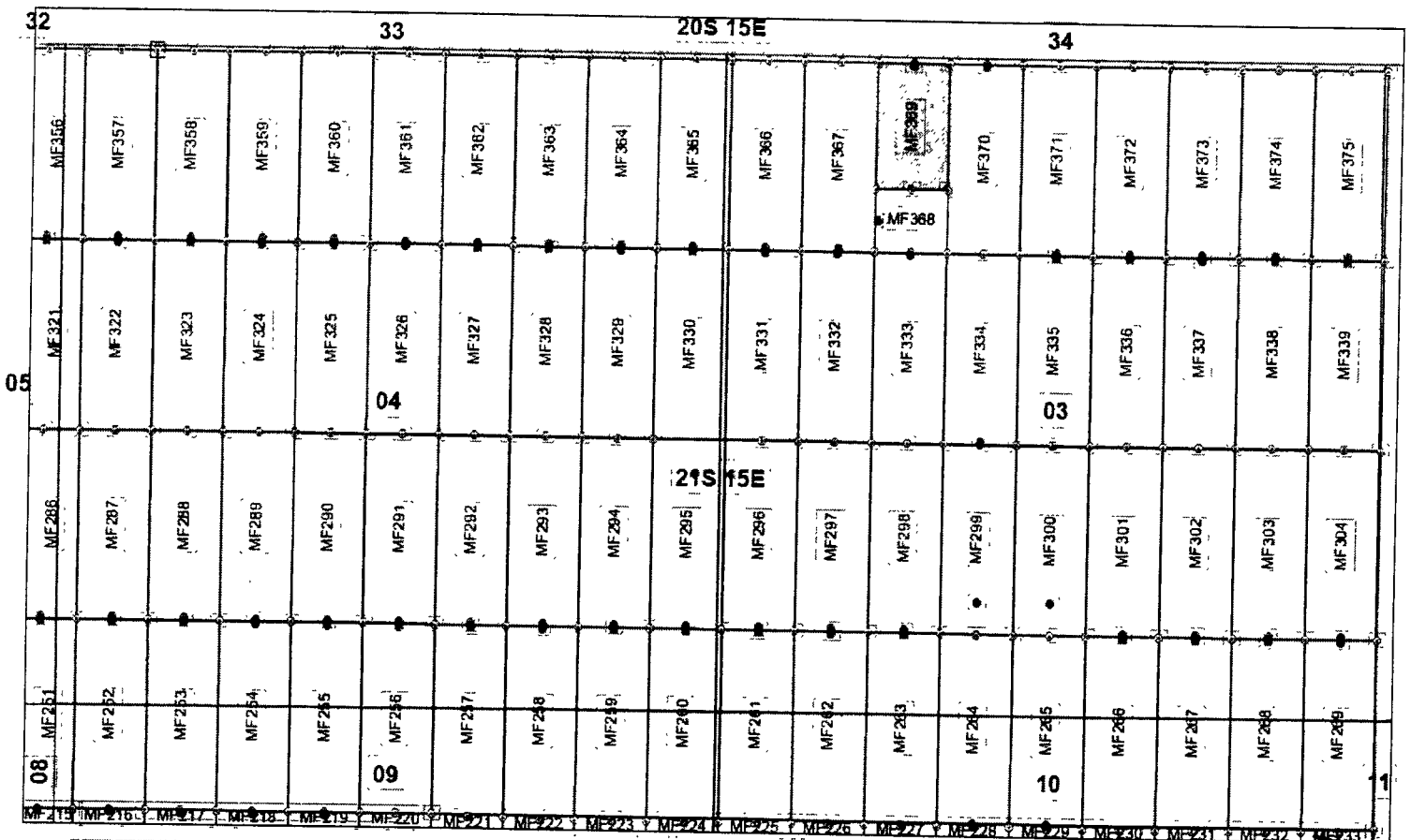


By: Donna J. Fischer, for and in behalf of Kennecott Exploration Company

RECEIVED
BLM AZ STATE OFFICE
2017 JAN 31 P 1:47
PHOENIX, ARIZONA

AMC4416181


Lode Mining Claim Map of the MF365 Lode Claim,
attached to and made a part of the Location Notice



Mansfield Lode Mining Claims
T21S, R15E, G&SRM
Santa Cruz County, Arizona
Located November 28, 2016 - January 9, 2017

Mansfield Claim Block, Arizona Map 7A

Claims Filed By-
Kennecott Exploration
Company
4700 Daybreak Parkway
South Jordan, UT 84009

Map Scale: 1" = 1,000' 

AMC441615

The Claim is located in: Section 3, Township 21S, Range 15E, G&SRM, Santa Cruz County, Arizona.

TIE: The Location Monument of this claim is approximately 14316 feet West and 31397 feet North from the NE corner of Section 1, T22S, R15E, G&SRM, Santa Cruz County, Arizona. The claim is 984' long x 583' wide.

Monuments are 1-1/2" x 1-1/2" x 5' wood posts projecting at least four feet above the ground. Location monuments are generally set 20' inside the North or South endline along the center of each claim unless otherwise depicted.

RECEIVED
BLM AZ STATE OFFICE
PHOENIX, ARIZONA
2011 JAN 31 P 1:47

When recorded return to:
Rio Tinto
Attn: Kennecott Exploration Company – Land Dept.
4700 Daybreak Parkway
South Jordan, UT 84009

ARIZONA NOTICE OF LOCATION
(LODE CLAIM)

NOTICE IS HEREBY GIVEN THAT KENNECOTT EXPLORATION COMPANY, whose mailing address is 4700 Daybreak Parkway, South Jordan, Utah 84009 by its undersigned representative, makes this location of the MF370 Lode Mining Claim, in Santa Cruz County, Arizona.

The general course of the claim is from the North to South, and said claim is within the:

<u>Quarter</u>	<u>Section</u>	<u>Township</u>	<u>Range</u>
NW	3	21S	15E

G&SRM, Santa Cruz County, Arizona.

This claim is 1480 feet in length and 583 feet in width. This Notice of Location is posted on the centerline of the claim. The claim runs from the location monument on which this Notice is posted 20 feet in a north direction to the North end line and 1460 feet in a south direction to the South end line. The claim boundaries are marked by six monuments, one at each corner and one at the center of each endline. The location monument on which this Notice is posted is situated within Section 3, Township 21S, Range 15E, G&SRM, Santa Cruz County, Arizona and is approximately 13733 feet West and 31397 feet North from the NE corner of Section 1, Township 22 South, Range 15 East, G&SRM, Santa Cruz County, Arizona.

The undersigned claims the ground as depicted on the map that is attached to a copy of this Notice of Location filed in the office of the County Recorder, Santa Cruz County, Arizona.

The claim has been monumented in accordance with State and Federal law. Corner, end centers and location monuments are posts, 1-1/2" x 1-1/2" x 5' projecting at least 4' above the ground.

Located, dated and posted on the ground the 9 day of January, 2017.

KENNECOTT EXPLORATION COMPANY



By: Donna J. Fischer, for and in behalf of Kennecott Exploration Company

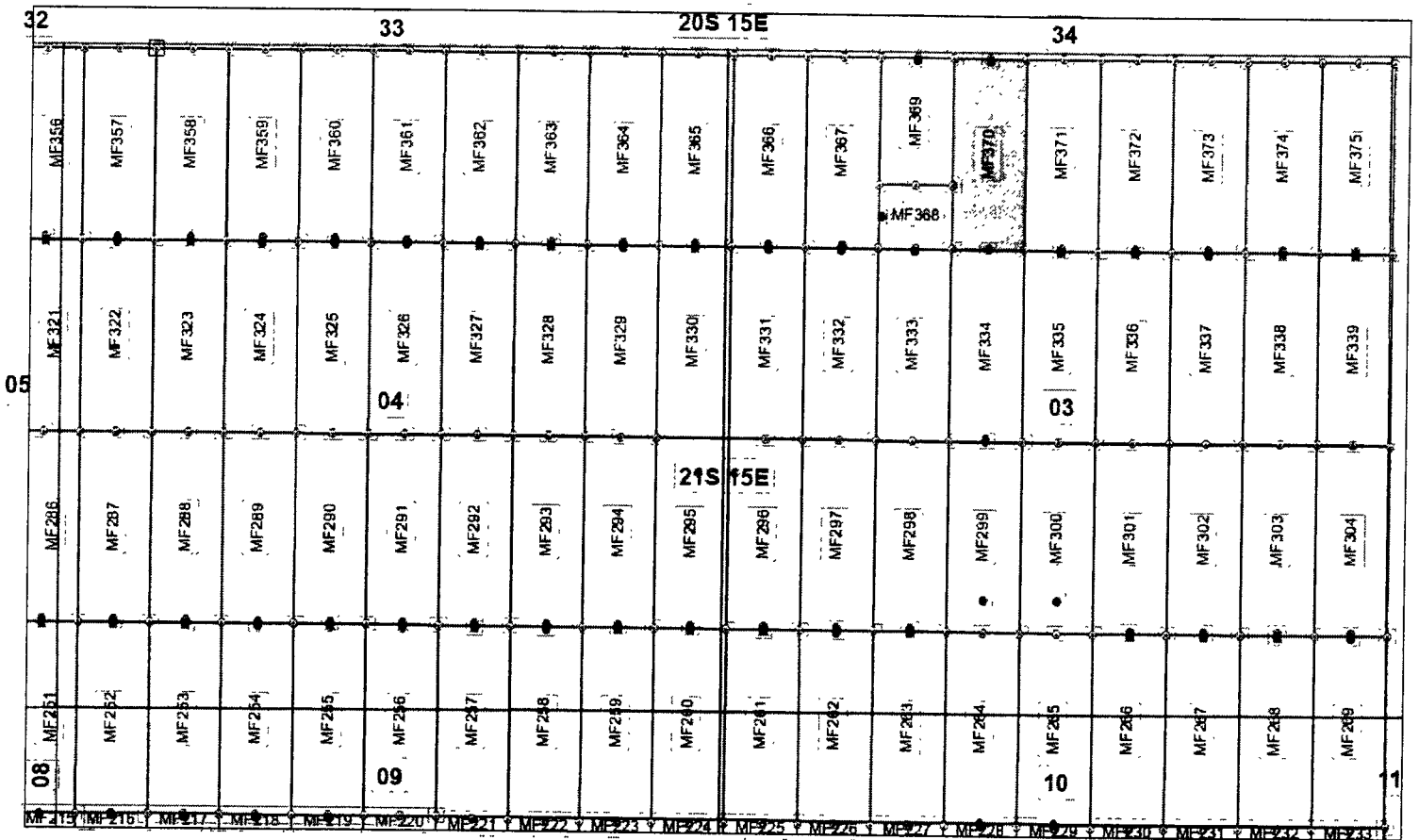
AMC4416161

PHOENIX, ARIZONA

2017 JAN 31 P 1:47

RECEIVED
BLM AZ STATE OFFICE

Lode Mining Claim Map of the MF370 Lode Claim,
attached to and made a part of the Location Notice



Mansfield Lode Mining Claims
T21S, R15E, G&SRM
Santa Cruz County, Arizona
Located November 28, 2016 - January 9, 2017

Mansfield Claim Block, Arizona Map 7A

Claims Filed By-
Kennecott Exploration
Company
4700 Daybreak Parkway
South Jordan, UT 84009

Map Scale: 1" = 1,000'



The Claim is located in: Section 3, Township 21S, Range 15E, G&SRM, Santa Cruz County, Arizona.

TIE: The Location Monument of this claim is approximately 13733 feet West and 31397 feet North from the NE corner of Section 1, T22S, R15E, G&SRM, Santa Cruz County, Arizona. The claim is 1480' long x 583' wide.

Monuments are 1-1/2" x 1-1/2" x 5' wood posts projecting at least four feet above the ground. Location monuments are generally set 20' inside the North or South endline along the center of each claim unless otherwise depicted.

RECEIVED
BLM STATE OFFICE
2017 JAN 31 P 1:47
PHOENIX, ARIZONA

AMC4416161

When recorded return to:
Rio Tinto
Attn: Kennecott Exploration Company – Land Dept.
4700 Daybreak Parkway
South Jordan, UT 84009

ARIZONA NOTICE OF LOCATION
(LODE CLAIM)

NOTICE IS HEREBY GIVEN THAT KENNECOTT EXPLORATION COMPANY, whose mailing address is 4700 Daybreak Parkway, South Jordan, Utah 84009 by its undersigned representative, makes this location of the MF371 Lode Mining Claim, in Santa Cruz County, Arizona.

The general course of the claim is from the North to South, and said claim is within the:

<u>Quarter</u>	<u>Section</u>	<u>Township</u>	<u>Range</u>
NE	3	21S	15E
NW	3	21S	15E

G&SRM, Santa Cruz County, Arizona.


This claim is 1480 feet in length and 583 feet in width. This Notice of Location is posted on the centerline of the claim. The claim runs from the location monument on which this Notice is posted 20 feet in a south direction to the South end line and 1460 feet in a north direction to the North end line. The claim boundaries are marked by six monuments, one at each corner and one at the center of each endline. The location monument on which this Notice is posted is situated within Section 3, Township 21S, Range 15E, G&SRM, Santa Cruz County, Arizona and is approximately 13150 feet West and 29957 feet North from the NE corner of Section 1, Township 22 South, Range 15 East, G&SRM, Santa Cruz County, Arizona.

The undersigned claims the ground as depicted on the map that is attached to a copy of this Notice of Location filed in the office of the County Recorder, Santa Cruz County, Arizona.

The claim has been monumented in accordance with State and Federal law. Corner, end centers and location monuments are posts, 1-1/2" x 1-1/2" x 5' projecting at least 4' above the ground.

Located, dated and posted on the ground the 14 day of December, 2016.

KENNECOTT EXPLORATION COMPANY

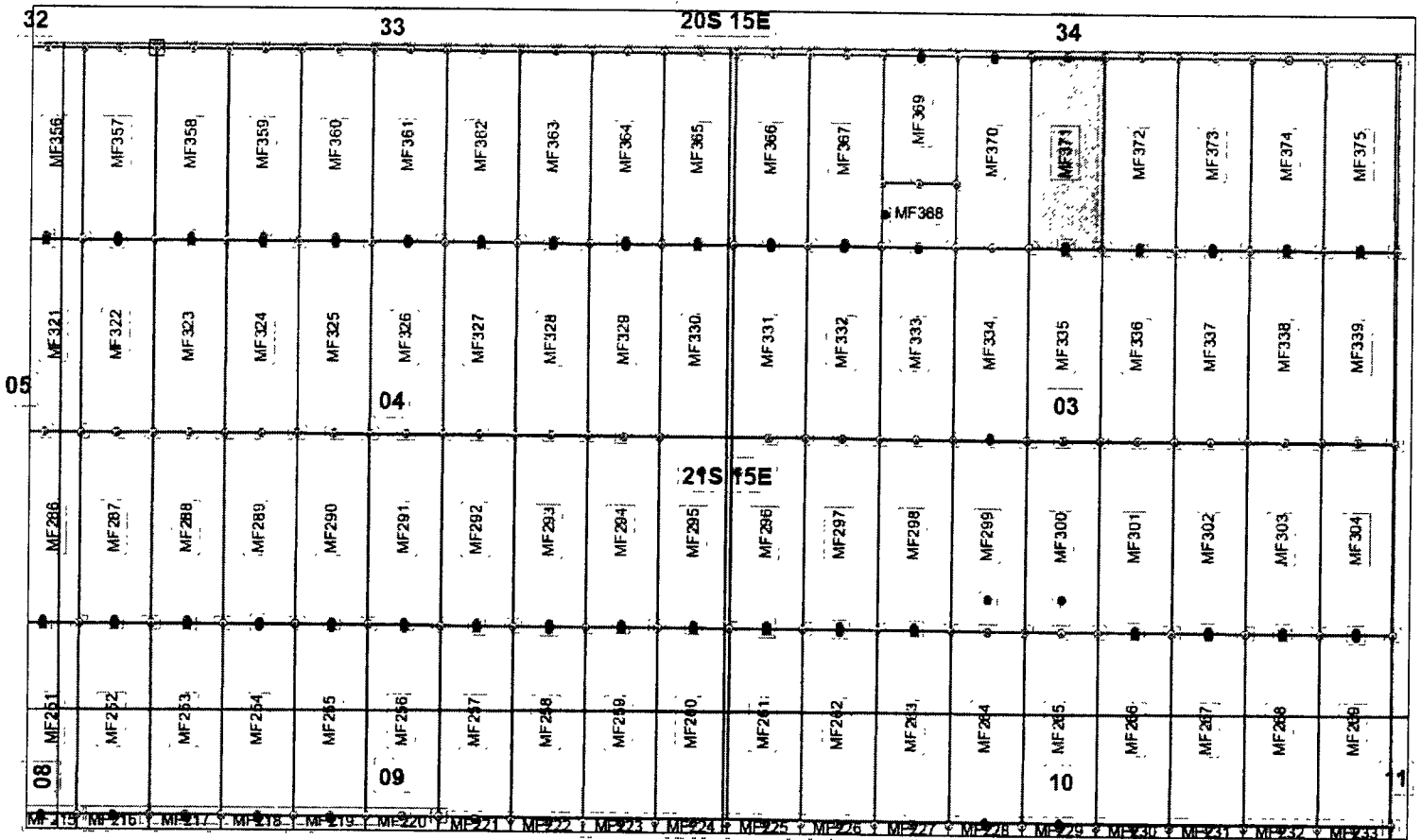


By: Donna J. Fischer, for and in behalf of Kennecott Exploration Company

RECEIVED
BLM AZ STATE OFFICE
2017 JAN 31 P 1:47
PHOENIX, ARIZONA

AMC4416171


Lode Mining Claim Map of the MF371 Lode Claim,
attached to and made a part of the Location Notice



Mansfield Lode Mining Claims
T21S, R15E, G&SRM
Santa Cruz County, Arizona
Located November 28, 2016 - January 9, 2017

Mansfield Claim Block, Arizona Map 7A

Claims Filed By-
Kennecott Exploration
Company
4700 Daybreak Parkway
South Jordan, UT 84009

Map Scale: 1" = 1,000' 

The Claim is located in: Section 3, Township 21S, Range 15E, G&SRM, Santa Cruz County, Arizona.

TIE: The Location Monument of this claim is approximately 13150 feet West and 29957 feet North from the NE corner of Section 1, T22S, R15E, G&SRM, Santa Cruz County, Arizona. The claim is 145' long x 58' wide.

Monuments are 1-1/2" x 1-1/2" x 5' wood posts projecting at least four feet above the ground. Location monuments are generally set 20' inside the North or South endline along the center of each claim unless otherwise depicted.

RECEIVED
 ARIZONA STATE OFFICE
 PHOENIX, ARIZONA
 JAN 11 1:47

AMC416171

When recorded return to:
Rio Tinto
Attn: Kennecott Exploration Company – Land Dept.
4700 Daybreak Parkway
South Jordan, UT 84009

ARIZONA NOTICE OF LOCATION
(LODE CLAIM)

NOTICE IS HEREBY GIVEN THAT KENNECOTT EXPLORATION COMPANY, whose mailing address is 4700 Daybreak Parkway, South Jordan, Utah 84009 by its undersigned representative, makes this location of the MF372 Lode Mining Claim, in Santa Cruz County, Arizona.

The general course of the claim is from the North to South, and said claim is within the:

<u>Quarter</u>	<u>Section</u>	<u>Township</u>	<u>Range</u>
NE	3	21S	15E

G&SRM, Santa Cruz County, Arizona.


This claim is 1480 feet in length and 583 feet in width. This Notice of Location is posted on the centerline of the claim. The claim runs from the location monument on which this Notice is posted 20 feet in a south direction to the South end line and 1460 feet in a north direction to the North end line. The claim boundaries are marked by six monuments, one at each corner and one at the center of each endline. The location monument on which this Notice is posted is situated within Section 3, Township 21S, Range 15E, G&SRM, Santa Cruz County, Arizona and is approximately 12567 feet West and 29957 feet North from the NE corner of Section 1, Township 22 South, Range 15 East, G&SRM, Santa Cruz County, Arizona.

The undersigned claims the ground as depicted on the map that is attached to a copy of this Notice of Location filed in the office of the County Recorder, Santa Cruz County, Arizona.

The claim has been monumented in accordance with State and Federal law. Corner, end centers and location monuments are posts, 1-1/2" x 1-1/2" x 5' projecting at least 4' above the ground.

Located, dated and posted on the ground the 14 day of December, 2016.

KENNECOTT EXPLORATION COMPANY

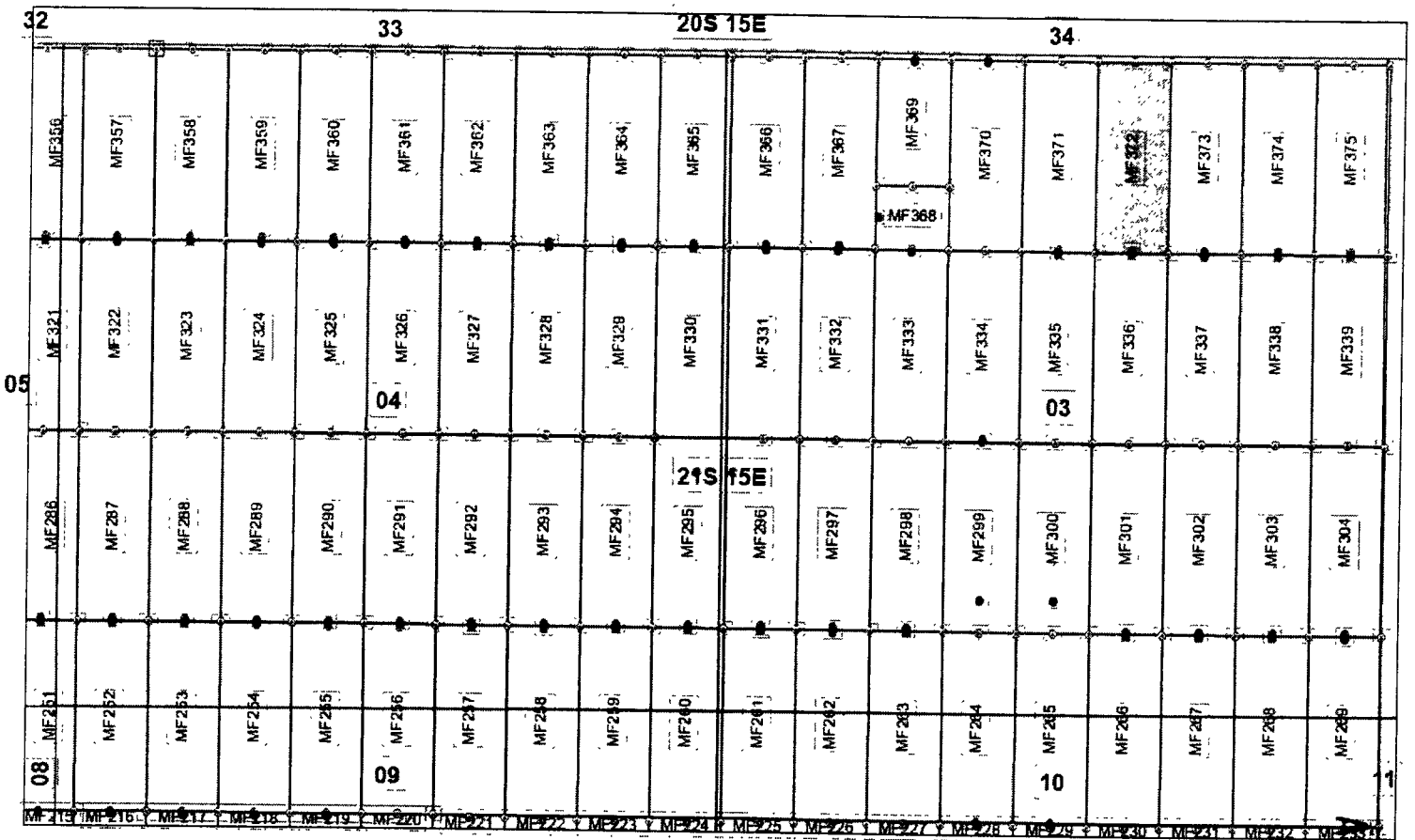


By: Donna J. Fischer, for and in behalf of Kennecott Exploration Company

AMC441618

RECEIVED
BLM AZ STATE OFFICE
PHOENIX, ARIZONA
JAN 31 P 1:47

Lode Mining Claim Map of the MF372 Lode Claim,
attached to and made a part of the Location Notice



Mansfield Lode Mining Claims
T21S, R15E, G&SRM
Santa Cruz County, Arizona
Located November 28, 2016 - January 9, 2017

Mansfield Claim Block, Arizona Map 7A

Claims Filed By-
Kennecott Exploration
Company
4700 Daybreak Parkway
South Jordan, UT 84009

Map Scale: 1" = 1,000'



The Claim is located in: Section 3, Township 21S, Range 15E, G&SRM, Santa Cruz County, Arizona.

TIE: The Location Monument of this claim is approximately 12567 feet West and 29957 feet North from the NE corner of Section 1, T22S, R15E, G&SRM, Santa Cruz County, Arizona. The claim is 1480' long x 583' wide.

Monuments are 1-1/2" x 1-1/2" x 5' wood posts projecting at least four feet above the ground. Location monuments are generally set 20' inside the North or South endline along the center of each claim unless otherwise depicted.

RECEIVED
 PLMATS STATE OFFICE
 2017 JAN 31 P 1:47
 PHOENIX, ARIZONA

8161441

When recorded return to:
Rio Tinto
Attn: Kennecott Exploration Company – Land Dept.
4700 Daybreak Parkway
South Jordan, UT 84009

ARIZONA NOTICE OF LOCATION
(LODE CLAIM)

NOTICE IS HEREBY GIVEN THAT KENNECOTT EXPLORATION COMPANY, whose mailing address is 4700 Daybreak Parkway, South Jordan, Utah 84009 by its undersigned representative, makes this location of the MF373 Lode Mining Claim, in Santa Cruz County, Arizona.

The general course of the claim is from the North to South, and said claim is within the:

<u>Quarter</u>	<u>Section</u>	<u>Township</u>	<u>Range</u>
NE	3	21S	15E

G&SRM, Santa Cruz County, Arizona.


This claim is 1480 feet in length and 583 feet in width. This Notice of Location is posted on the centerline of the claim. The claim runs from the location monument on which this Notice is posted 20 feet in a south direction to the South end line and 1460 feet in a north direction to the North end line. The claim boundaries are marked by six monuments, one at each corner and one at the center of each endline. The location monument on which this Notice is posted is situated within Section 3, Township 21S, Range 15E, G&SRM, Santa Cruz County, Arizona and is approximately 11983 feet West and 29957 feet North from the NE corner of Section 1, Township 22 South, Range 15 East, G&SRM, Santa Cruz County, Arizona.

The undersigned claims the ground as depicted on the map that is attached to a copy of this Notice of Location filed in the office of the County Recorder, Santa Cruz County, Arizona.

The claim has been monumented in accordance with State and Federal law. Corner, end centers and location monuments are posts, 1-1/2" x 1-1/2" x 5' projecting at least 4' above ground.

Located, dated and posted on the ground the 14 day of December, 2016.

KENNECOTT EXPLORATION COMPANY

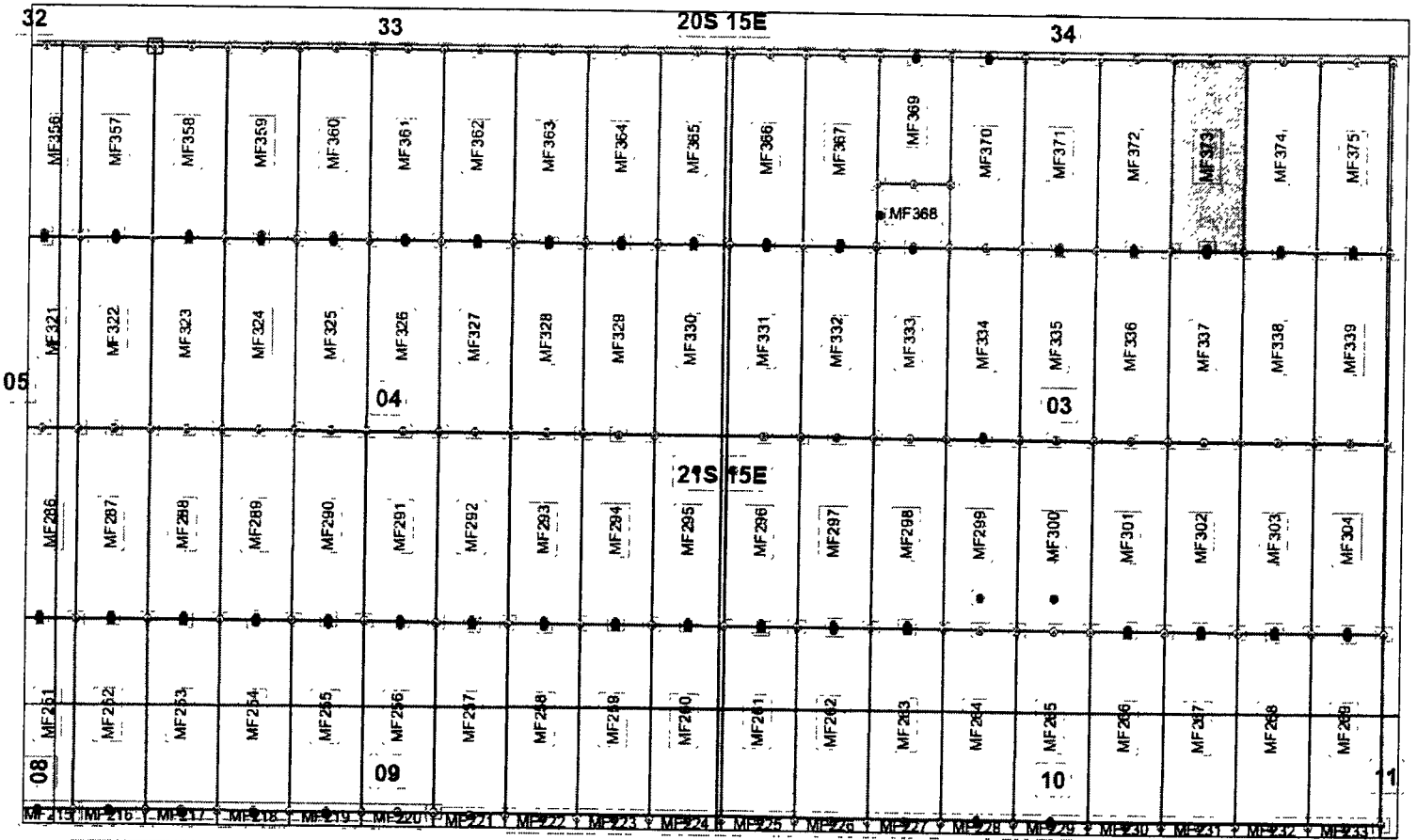


By: Donna J. Fischer, for and in behalf of Kennecott Exploration Company

RECEIVED
BLM AZ STATE OFFICE
JAN 31 P 1:47
PHOENIX, ARIZONA

AMC441619

Lode Mining Claim Map of the MF373 Lode Claim,
attached to and made a part of the Location Notice



Mansfield Lode Mining Claims
T21S, R15E, G&SRM
Santa Cruz County, Arizona
Located November 28, 2016 - January 9, 2017.

Mansfield Claim Block, Arizona Map 7A

Claims Filed By-
Kennecott Exploration
Company
4700 Daybreak Parkway
South Jordan, UT 84009

Map Scale: 1" = 1,000'



The Claim is located in: Section 3, Township 21S, Range 15E, G&SRM, Santa Cruz County, Arizona.

TIE: The Location Monument of this claim is approximately 11983 feet West and 29957 feet North from the NE corner of Section 1, T22S, R15E, G&SRM, Santa Cruz County, Arizona. The claim is 1480' long x 583' wide.

Monuments are 1-1/2" x 1-1/2" x 5' wood posts projecting at least four feet above the ground. Location monuments are generally set 20' inside the North or South endline along the center of each claim unless otherwise depicted.

ANCHORAGE

RECEIVED
PLM & STATE OFFICE
2017 JAN 31 P 1:47
PHOENIX, ARIZONA

When recorded return to:
Rio Tinto
Attn: Kennecott Exploration Company – Land Dept.
4700 Daybreak Parkway
South Jordan, UT 84009

ARIZONA NOTICE OF LOCATION
(LODE CLAIM)

NOTICE IS HEREBY GIVEN THAT KENNECOTT EXPLORATION COMPANY, whose mailing address is 4700 Daybreak Parkway, South Jordan, Utah 84009 by its undersigned representative, makes this location of the MF374 Lode Mining Claim, in Santa Cruz County, Arizona.

The general course of the claim is from the North to South, and said claim is within the:

<u>Quarter</u>	<u>Section</u>	<u>Township</u>	<u>Range</u>
NE	3	21S	15E

G&SRM, Santa Cruz County, Arizona.


This claim is 1480 feet in length and 583 feet in width. This Notice of Location is posted on the centerline of the claim. The claim runs from the location monument on which this Notice is posted 20 feet in a south direction to the South end line and 1460 feet in a north direction to the North end line. The claim boundaries are marked by six monuments, one at each corner and one at the center of each endline. The location monument on which this Notice is posted is situated within Section 3, Township 21S, Range 15E, G&SRM, Santa Cruz County, Arizona and is approximately 11400 feet West and 29957 feet North from the NE corner of Section 1, Township 22 South, Range 15 East, G&SRM, Santa Cruz County, Arizona.

The undersigned claims the ground as depicted on the map that is attached to a copy of this Notice of Location filed in the office of the County Recorder, Santa Cruz County, Arizona.

The claim has been monumented in accordance with State and Federal law. Corner, end centers and location monuments are posts, 1-1/2" x 1-1/2" x 5' projecting at least 4' above the ground.

Located, dated and posted on the ground the 14 day of December, 2016.

KENNECOTT EXPLORATION COMPANY

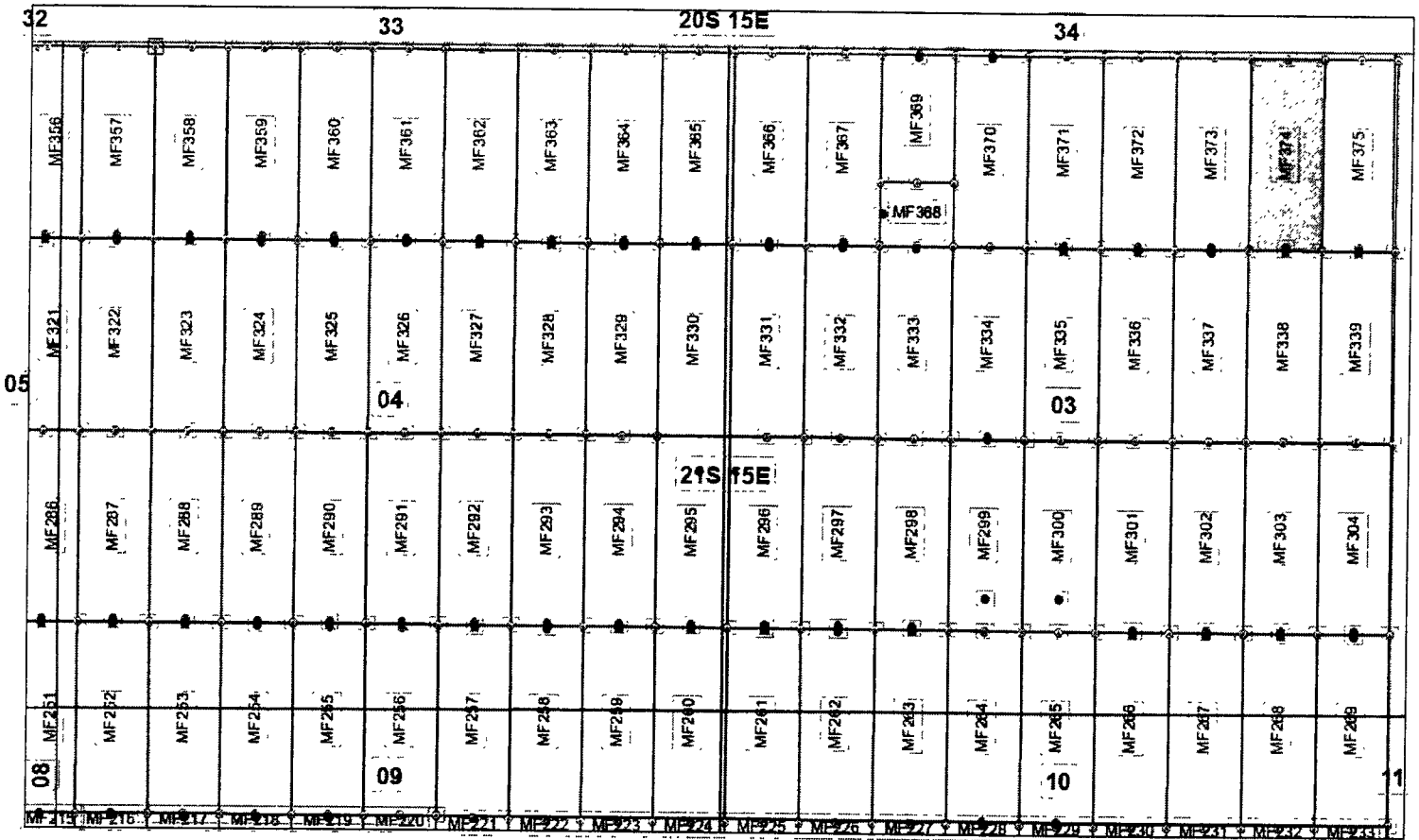


By: Donna J. Fischer, for and in behalf of Kennecott Exploration Company

RECEIVED
BLM AZ STATE OFFICE
2011 JAN 31 P 1:47
PHOENIX, ARIZONA

AMC 41620


Lode Mining Claim Map of the MF374 Lode Claim,
attached to and made a part of the Location Notice



Mansfield Lode Mining Claims
T21S, R15E, G&SRM
Santa Cruz County, Arizona
Located November 28, 2016 - January 9, 2017

Mansfield Claim Block, Arizona Map 7A

Claims Filed By-
Kennecott Exploration
Company
4700 Daybreak Parkway
South Jordan, UT 84009

Map Scale: 1" = 1,000' 

The Claim is located in: Section 3, Township 21S, Range 15E, G&SRM, Santa Cruz County, Arizona.

TIE: The Location Monument of this claim is approximately 11400 feet West and 29957 feet North from the NE corner of Section 1, T22S, R15E, G&SRM, Santa Cruz County, Arizona. The claim is 1480' long x 583' wide.

Monuments are 1-1/2" x 1-1/2" x 5' wood posts projecting at least four feet above the ground. Location monuments are generally set 20' inside the North or South endline along the center of each claim unless otherwise depicted.

AMC41620

RECEIVED
MINE STATE OFFICE
2017 JAN 31 P 1:47
PHOENIX, ARIZONA

When recorded return to:
Rio Tinto
Attn: Kennecott Exploration Company – Land Dept.
4700 Daybreak Parkway
South Jordan, UT 84009

ARIZONA NOTICE OF LOCATION
(LODE CLAIM)

NOTICE IS HEREBY GIVEN THAT KENNECOTT EXPLORATION COMPANY, whose mailing address is 4700 Daybreak Parkway, South Jordan, Utah 84009 by its undersigned representative, makes this location of the MF375 Lode Mining Claim, in Santa Cruz County, Arizona.

The general course of the claim is from the North to South, and said claim is within the:

<u>Quarter</u>	<u>Section</u>	<u>Township</u>	<u>Range</u>
NE	3	21S	15E

G&SRM, Santa Cruz County, Arizona.


This claim is 1480 feet in length and 583 feet in width. This Notice of Location is posted on the centerline of the claim. The claim runs from the location monument on which this Notice is posted 20 feet in a south direction to the South end line and 1460 feet in a north direction to the North end line. The claim boundaries are marked by six monuments, one at each corner and one at the center of each endline. The location monument on which this Notice is posted is situated within Section 3, Township 21S, Range 15E, G&SRM, Santa Cruz County, Arizona and is approximately 10817 feet West and 29957 feet North from the NE corner of Section 1, Township 22 South, Range 15 East, G&SRM, Santa Cruz County, Arizona.

The undersigned claims the ground as depicted on the map that is attached to a copy of this Notice of Location filed in the office of the County Recorder, Santa Cruz County, Arizona.

The claim has been monumented in accordance with State and Federal law. Corner, end centers and location monuments are posts, 1-1/2" x 1-1/2" x 5' projecting at least 4' above the ground.

Located, dated and posted on the ground the 14 day of December, 2016.

KENNECOTT EXPLORATION COMPANY

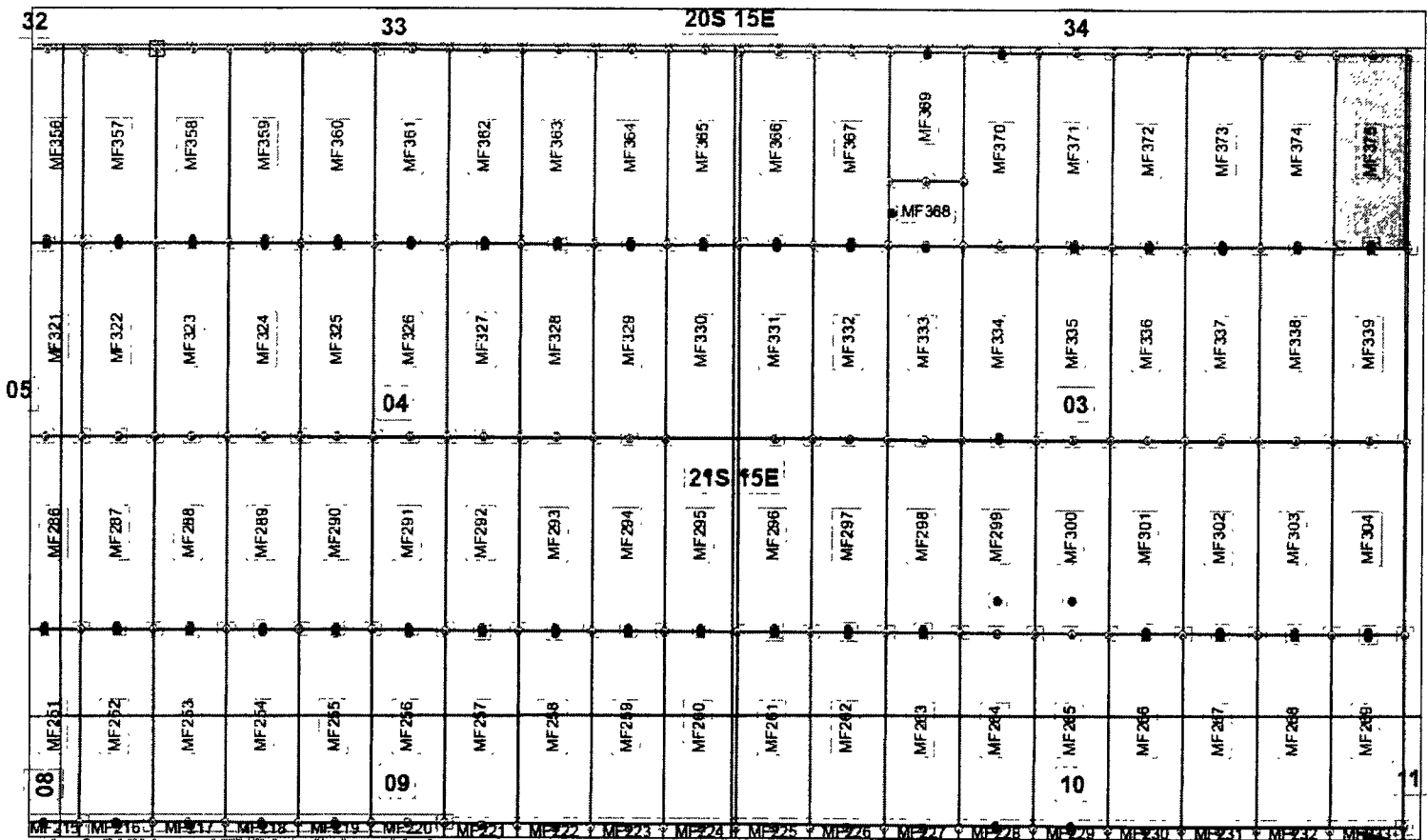


By: Donna J. Fischer, for and in behalf of Kennecott Exploration Company

RECEIVED
BLM AZ STATE OFFICE
2017 JAN 31 P 1:47
PHOENIX, ARIZONA

AMC4416211

Lode Mining Claim Map of the MF375 Lode Claim,
attached to and made a part of the Location Notice



Mansfield Lode Mining Claims
T21S, R15E, G&SRM
Santa Cruz County, Arizona
Located November 28, 2016 - January 9, 2017

Mansfield Claim Block, Arizona Map 7A

Claims Filed By-
Kennecott Exploration
Company
4700 Daybreak Parkway
South Jordan, UT 84009

Map Scale: 1" = 1,000'



The Claim is located in: Section 3, Township 21S, Range 15E, G&SRM, Santa Cruz County, Arizona.

TIE: The Location Monument of this claim is approximately 10817 feet West and 29957 feet North from the NE corner of Section 1, T22S, R15E, G&SRM, Santa Cruz County, Arizona. The claim is 1480' long x 183' wide.

Monuments are 1-1/2" x 1-1/2" x 5' wood posts projecting at least four feet above the ground. Location monuments are generally set 20' inside the North or South endline along the center of each claim, unless otherwise depicted.

RECEIVED
 BLM AT STATE OFFICE
 2017 JAN 11 P 1:47
 PHOENIX, ARIZONA

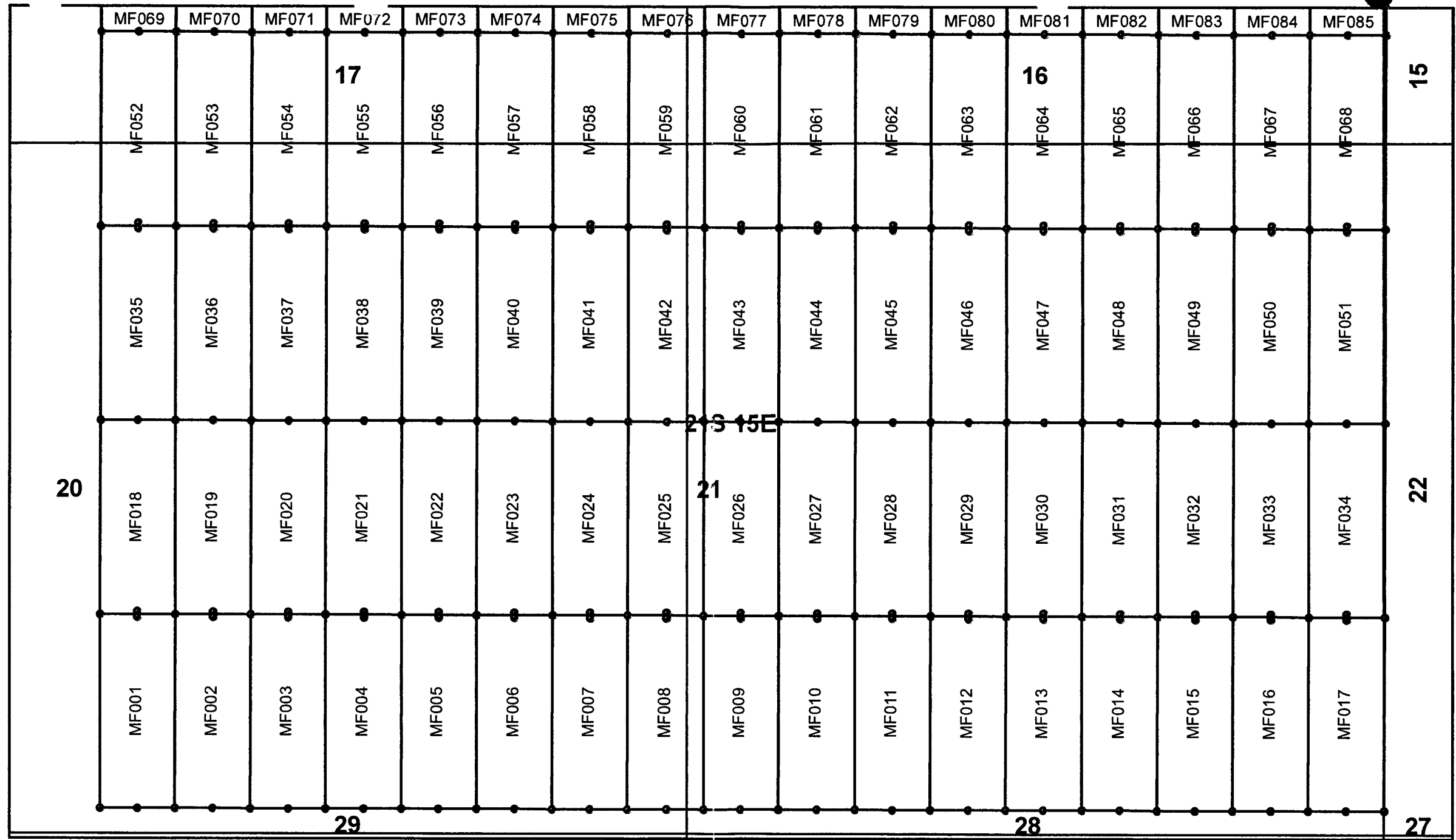
MC4416211

RECEIVED
BLM AZ STATE OFFICE

2017 JAN 31 P 12: 25

PHOENIX, ARIZONA

AN0441247



Mansfield Claim Block, Arizona Map 1

Mansfield Lode Mining Claims
T21S, R15E, G&SRM
Santa Cruz County, Arizona
Located November 12, 2016 - January 9, 2017

Monuments are 1-1/2" by 1-1/2" by 5' Wood Posts projecting at least four feet above the ground. Location monuments are set 20' inside the North or South Endline along the center of each claim unless otherwise depicted.

TIE POINT: The location Monument of each claim is tied to the Northeast corner of Section 1, Township 22S, Range 15E, G&SRM, Santa Cruz, Arizona

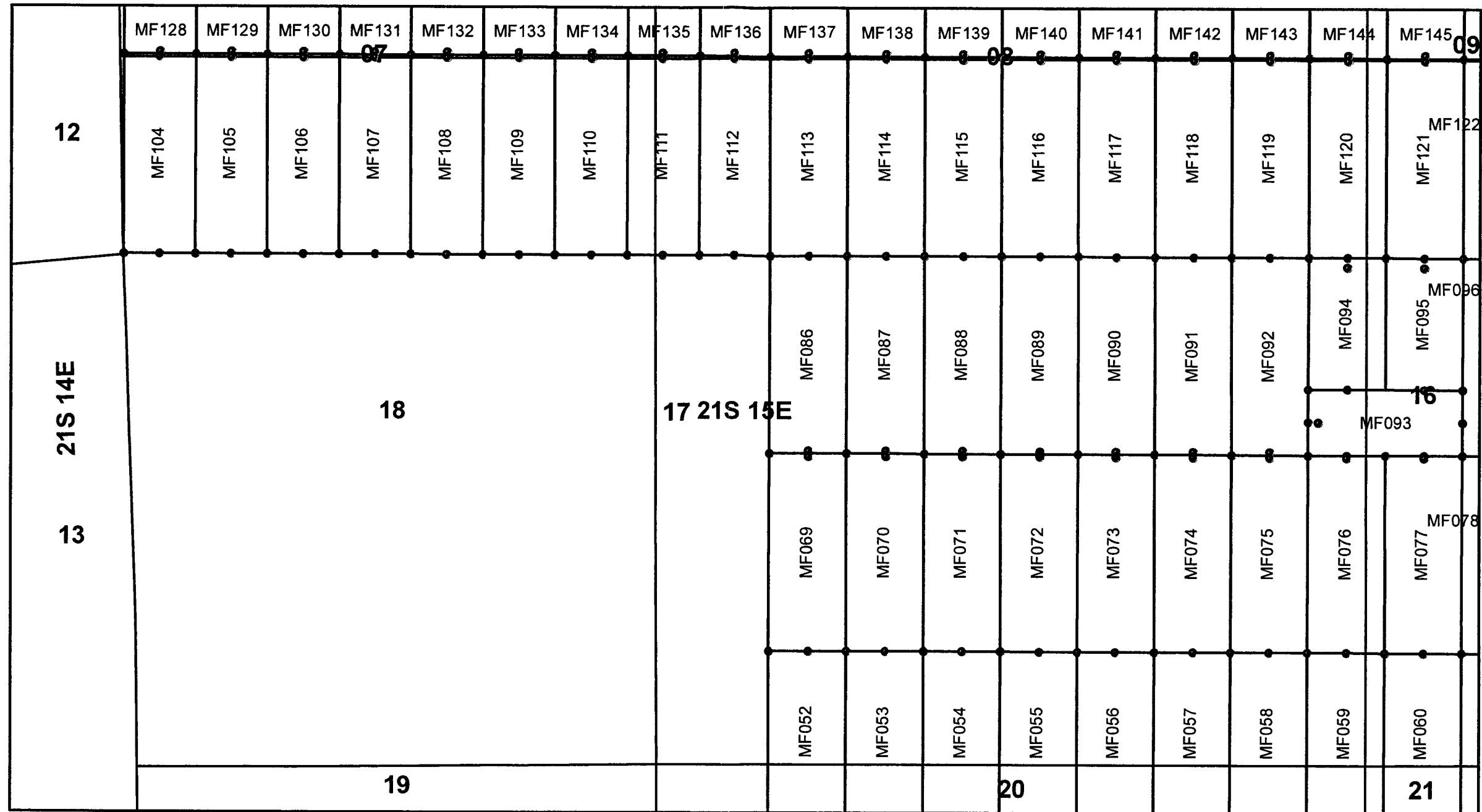
Legend

- Claim Monument
- Claim Post
- Claim Boundary
- Township
- Section

0 0.25
Miles
1 inch = 1,000 feet

Claims Filed By-
Kennecott Exploration
Company
4700 Daybreak Parkway
South Jordan, UT 84009

Date Published: Tuesday, January 25, 2017
Coordinate System: NAD 1983 UTM Zone 12N
Projection: Transverse Mercator
Datum: North American 1983
False Easting: 500,000.0000
False Northing: 0.0000
Central Meridian: -111.0000
Scale Factor: 0.9996
Latitude Of Origin: 0.0000
Units: Meter
Scale: 1:12,000
Reference Scale: 1"=0
Rio Tinto © Copyright



Mansfield Claim Block, Arizona Map 2

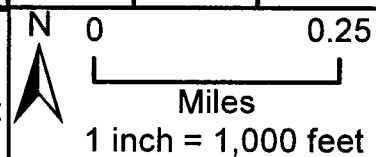
Mansfield Lode Mining Claims
T21S, R15E, G&SRM
Santa Cruz County, Arizona
Located November 13, 2016 - December 12, 2016

Monuments are 1-1/2" by 1-1/2" by 5' Wood Posts projecting at least four feet above the ground. Location monuments are set 20' inside the North or South Endline along the center of each claim unless otherwise depicted.

TIE POINT: The location Monument of each claim is tied to the Northeast corner of Section 1, Township 22S, Range 15E, G&SRM, Santa Cruz, Arizona

Legend

- Claim Monument
- Claim Post
- Claim Boundary
- Township
- Section

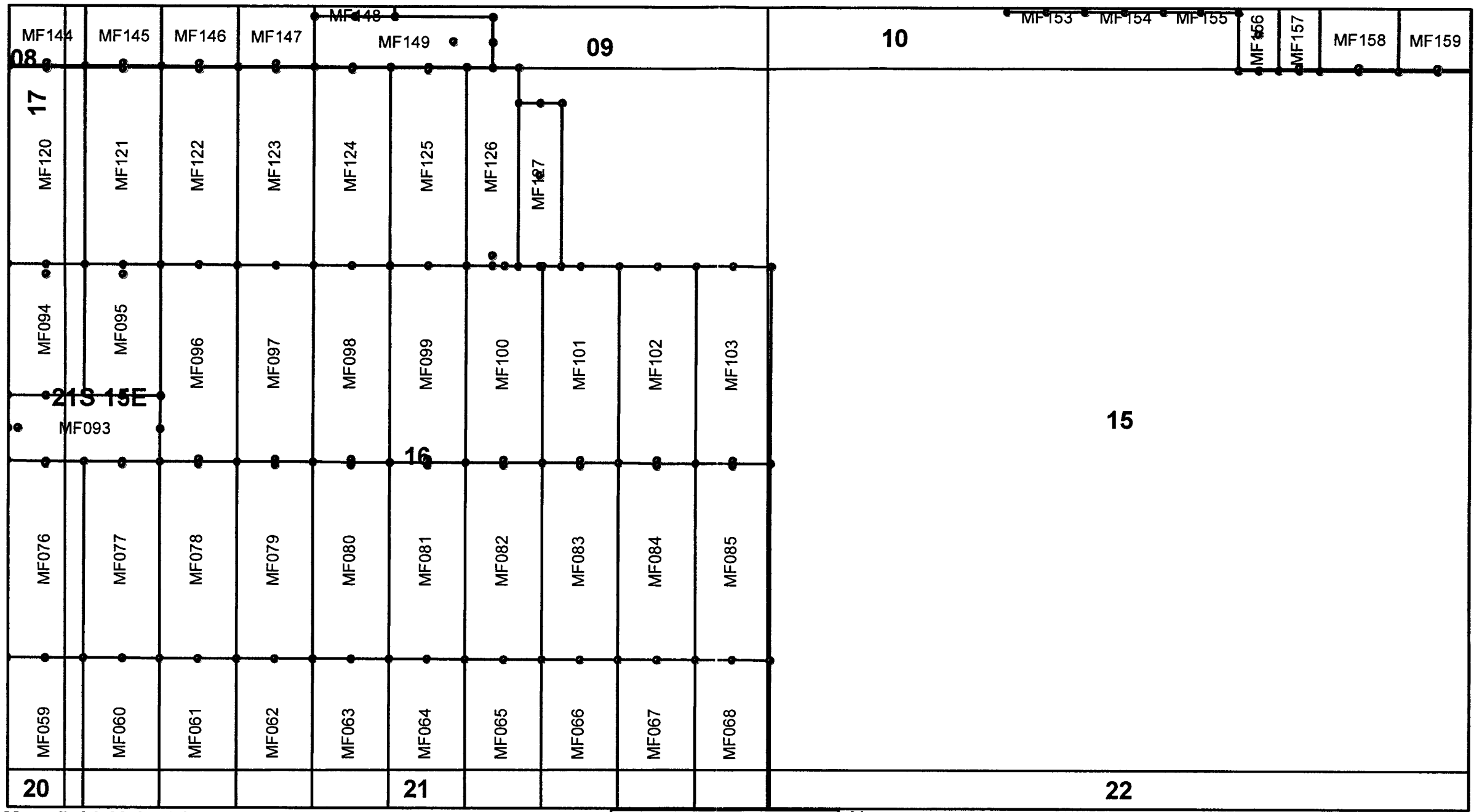


Claims Filed By-
Kennecott Exploration
Company
4700 Daybreak Parkway
South Jordan, UT 84009

Date Published: Tuesday, January 25, 2017
Coordinate System: NAD 1983 UTM Zone 12N
Projection: Transverse Mercator
Datum: North American 1983
False Easting: 500,000.0000
False Northing: 0.0000
Central Meridian: -111.0000
Scale Factor: 0.9996
Latitude Of Origin: 0.0000
Units: Meter
Scale: 1:12,000
Reference Scale: 1:0
Rio Tinto © Copyright

AMC441247

AMC441247



Mansfield Claim Block, Arizona Map 3

Mansfield Lode Mining Claims
 T21S, R15E, G&SRM
 Santa Cruz County, Arizona
 Located November 17, 2016 - December 6, 2016

Monuments are 1-1/2" by 1-1/2" by 5' Wood Posts projecting at least four feet above the ground. Location monuments are set 20' inside the North or South Endline along the center of each claim unless otherwise depicted.

TIE POINT: The location Monument of each claim is tied to the Northeast corner of Section 1, Township 22S, Range 15E, G&SRM, Santa Cruz, Arizona

Legend

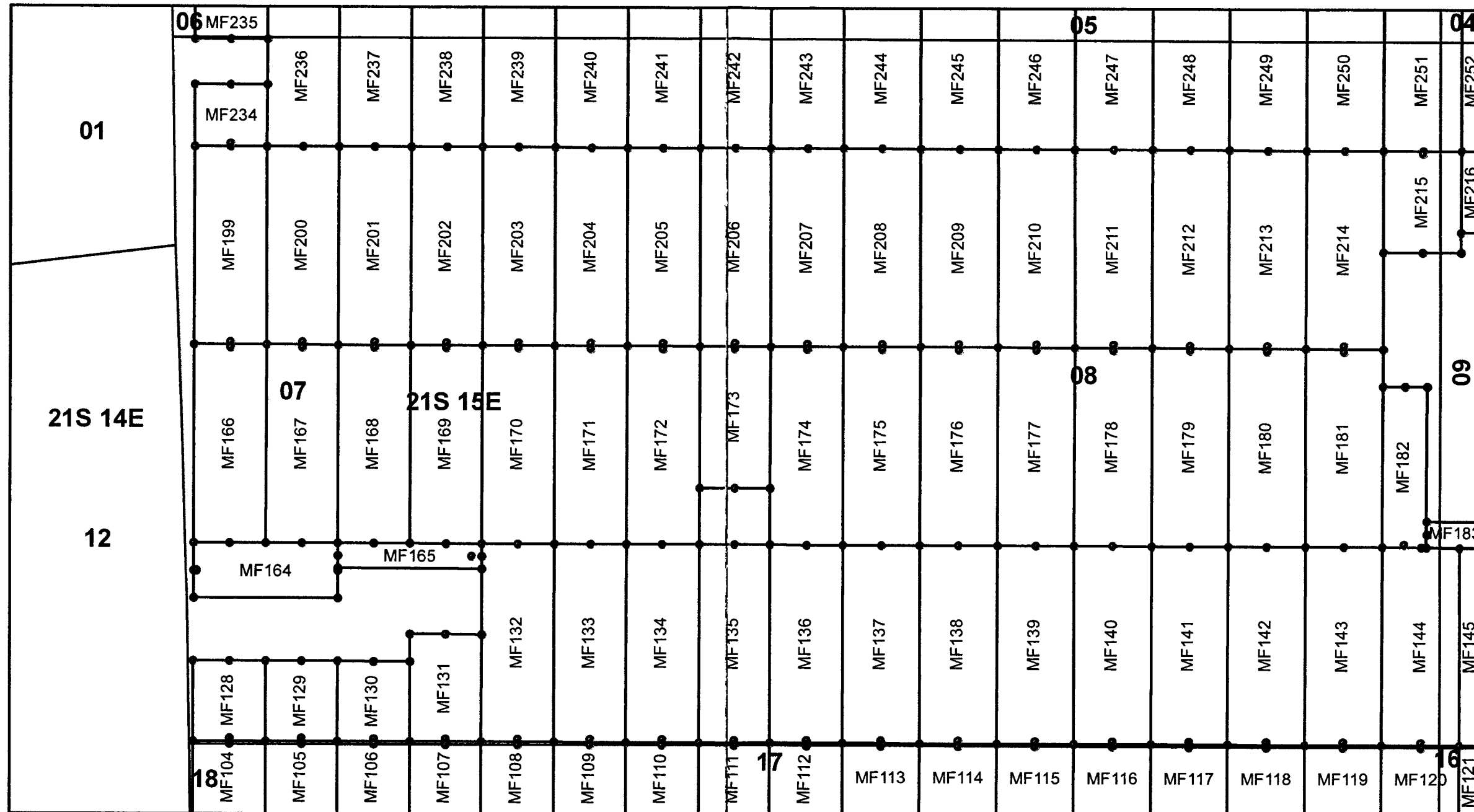
- Claim Monument
- Claim Post
- Claim Boundary
- Township
- Section

N

0 0.25
Miles
1 inch = 1,000 feet

Claims Filed By-
 Kennecott Exploration
 Company
 4700 Daybreak Parkway
 South Jordan, UT 84009

Date Published: Tuesday, January 25, 2017
 Coordinate System: NAD 1983 UTM Zone 12N
 Projection: Transverse Mercator
 Datum: North American 1983
 False Easting: 500,000.0000
 False Northing: 0.0000
 Central Meridian: -111.0000
 Scale Factor: 0.9996
 Latitude Of Origin: 0.0000
 Units: Meter
 Scale: 1:12,000
 Reference Scale: 1 0
 Rio Tinto © Copyright



Mansfield Claim Block, Arizona Map 5

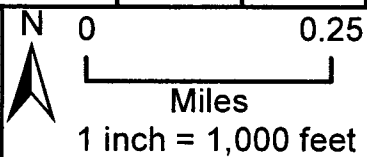
Mansfield Lode Mining Claims
 T21S, R15E, G&SRM
 Santa Cruz County, Arizona
 Located November 16, 2016 - January 6, 2017

Monuments are 1-1/2" by 1-1/2" by 5' Wood Posts projecting at least four feet above the ground. Location monuments are set 20' inside the North or South Endline along the center of each claim unless otherwise depicted.

TIE POINT: The location Monument of each claim is tied to the Northeast corner of Section 1, Township 22S, Range 15E, G&SRM, Santa Cruz, Arizona

Legend

- Claim Monument
- Claim Post
- ▭ Claim Boundary
- ▭ Township
- ▭ Section



Claims Filed By-
 Kennecott Exploration
 Company
 4700 Daybreak Parkway
 South Jordan, UT 84009

Date Published: Tuesday, January 25, 2017
 Coordinate System: NAD 1983 UTM Zone 12N
 Projection: Transverse Mercator
 Datum: North American 1983
 False Easting: 500,000.0000
 False Northing: 0.0000
 Central Meridian: -111.0000
 Scale Factor: 0.9996
 Latitude Of Origin: 0.0000
 Units: Meter
 Scale: 1:12,000
 Reference Scale: 1:0
 Rio Tinto © Copyright

RECEIVED
 BLM AZ STATE OFFICE
 PHOENIX, ARIZONA
 2011 JAN 31 P 12: 21

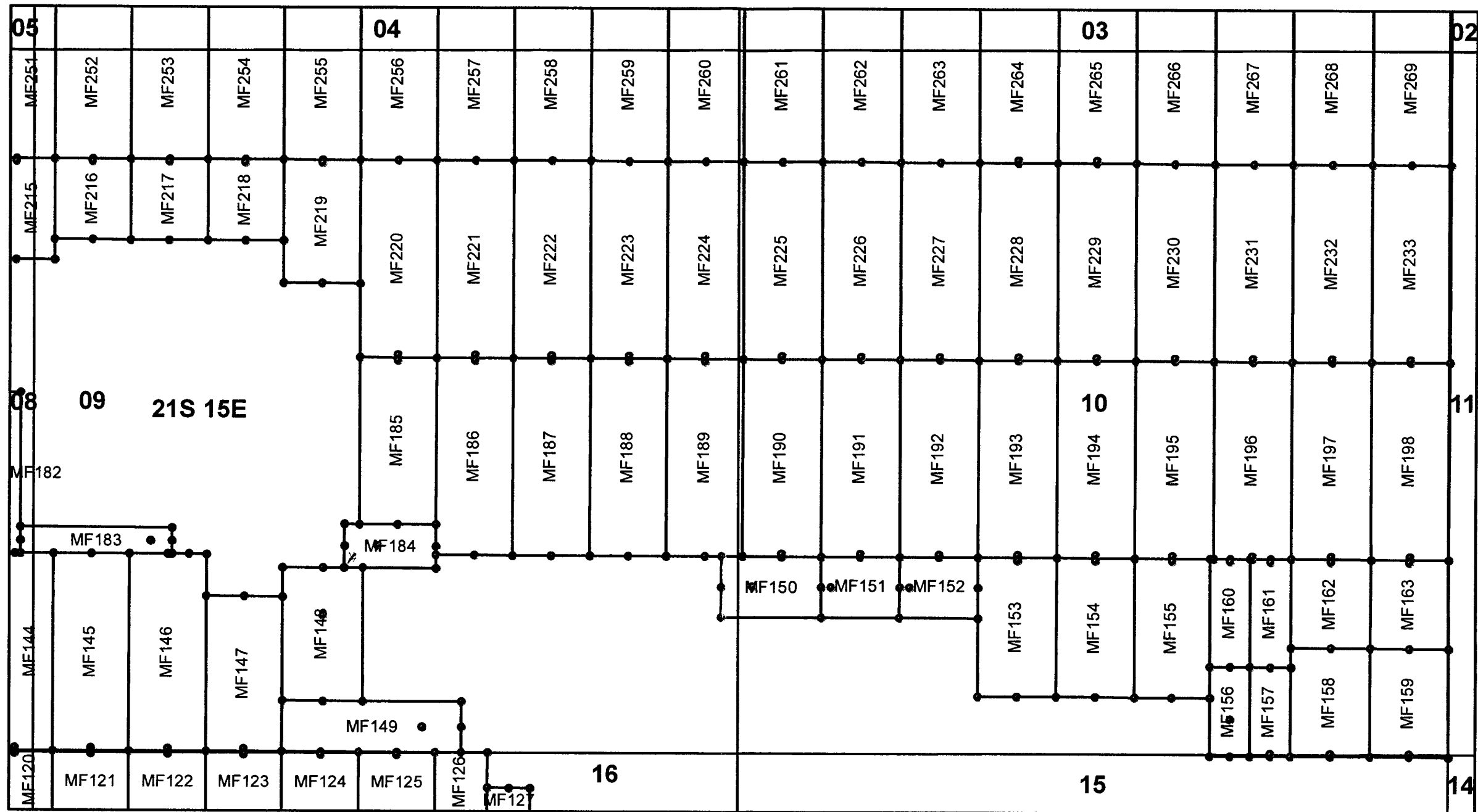
AN0441247

AMC 41247

RECEIVED
BLM AZ STATE OFFICE

2017 JAN 31 P 12: 26

PHOENIX, ARIZONA



Mansfield Claim Block, Arizona Map 4

Mansfield Lode Mining Claims
T21S, R15E, G&SRM
Santa Cruz County, Arizona
Located November 16, 2016 - January 6, 2017

Monuments are 1-1/2" by 1-1/2" by 5' Wood Posts projecting at least four feet above the ground. Location monuments are set 20' inside the North or South Endline along the center of each claim unless otherwise depicted.

TIE POINT: The location Monument of each claim is tied to the Northeast corner of Section 1, Township 22S, Range 15E, G&SRM, Santa Cruz, Arizona

Legend

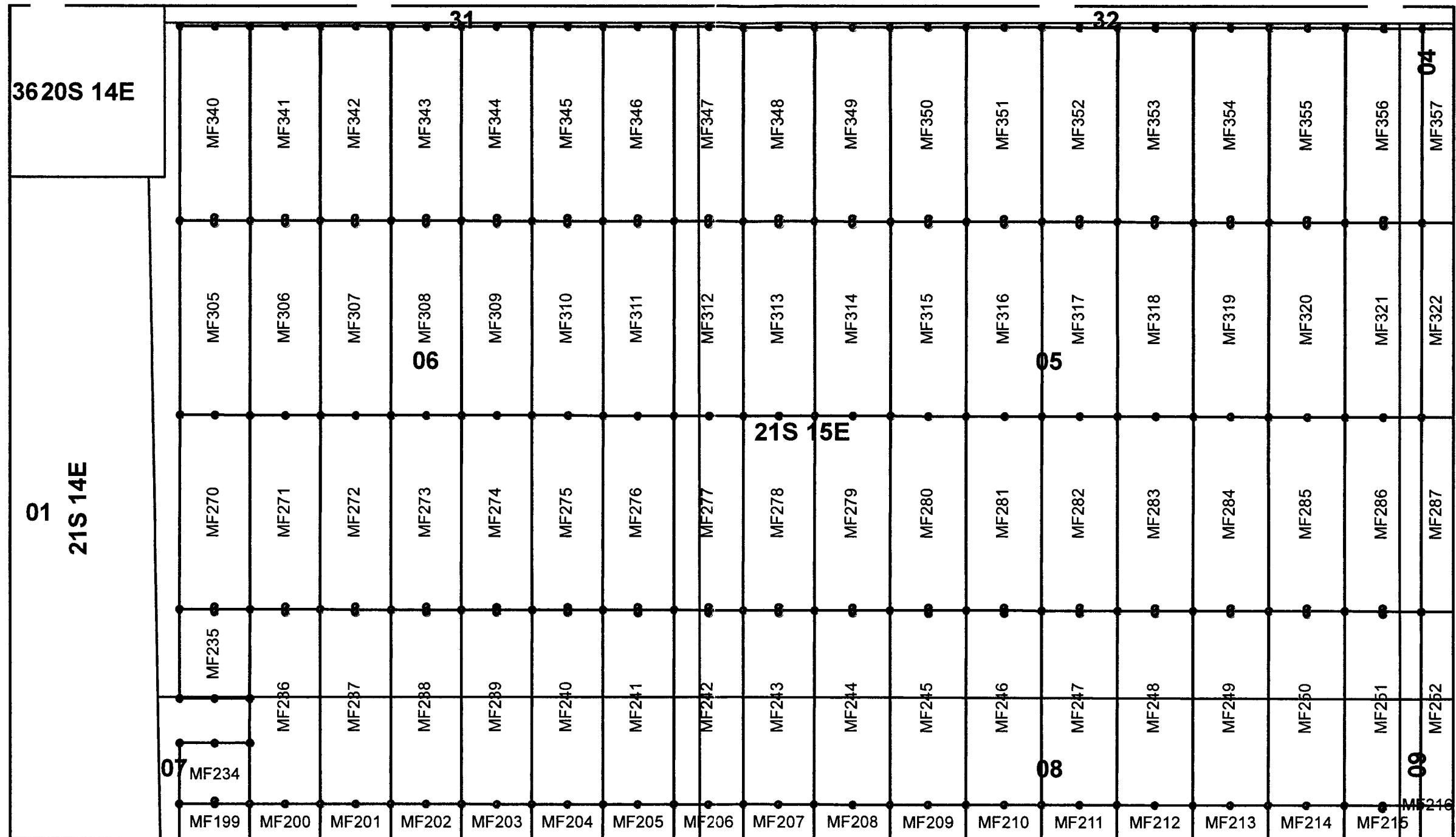
- Claim Monument
- Claim Post
- ▭ Claim Boundary
- ▭ Township
- ▭ Section

N

0 0.25
Miles
1 inch = 1,000 feet

Claims Filed By-
Kennecott Exploration
Company
4700 Daybreak Parkway
South Jordan, UT 84009

Date Published: Tuesday, January 25, 2017
Coordinate System: NAD 1983 UTM Zone 12N
Projection: Transverse Mercator
Datum: North American 1983
False Easting: 500,000.0000
False Northing: 0.0000
Central Meridian: -111.0000
Scale Factor: 0.9996
Latitude Of Origin: 0.0000
Units: Meter
Scale: 1:12,000
Reference Scale: 1:0
Rio Tinto © Copyright



Mansfield Claim Block, Arizona Map 6

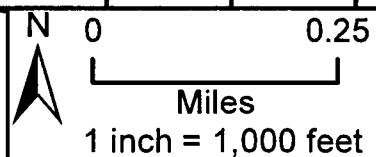
Mansfield Lode Mining Claims
 T21S, R15E, G&SRM
 Santa Cruz County, Arizona
 Located December 5, 2016 - January 5, 2017

Monuments are 1-1/2" by 1-1/2" by 5' Wood Posts projecting at least four feet above the ground. Location monuments are set 20' inside the North or South Endline along the center of each claim unless otherwise depicted.

TIE POINT: The location Monument of each claim is tied to the Northeast corner of Section 1, Township 22S, Range 15E, G&SRM, Santa Cruz, Arizona

Legend

- Claim Monument
- Claim Post
- Claim Boundary
- Township
- Section

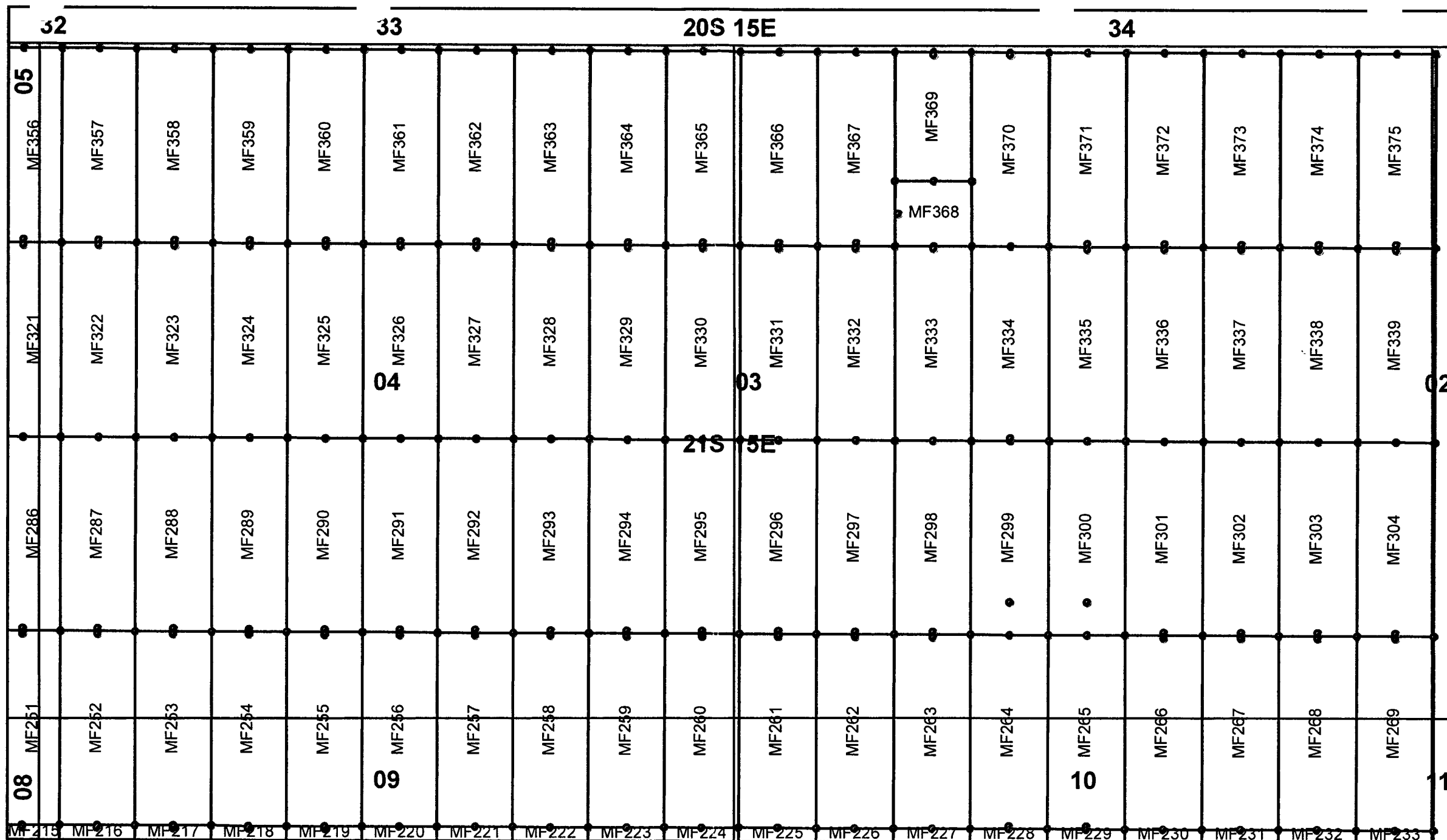


Claims Filed By-
 Kennecott Exploration
 Company
 4700 Daybreak Parkway
 South Jordan, UT 84009

Date Published: Tuesday, January 25, 2017
 Coordinate System: NAD 1983 UTM Zone 12N
 Projection: Transverse Mercator
 Datum: North American 1983
 False Easting: 500,000.0000
 False Northing: 0.0000
 Central Meridian: -111.0000
 Scale Factor: 0.9996
 Latitude Of Origin: 0.0000
 Units: Meter
 Scale 1:12,000
 Reference Scale: 1:0
 Rio Tinto © Copyright

RECEIVED
 BLM AZ STATE OFFICE
 2017 JAN 31 P 12:28
 PHOENIX, ARIZONA

AMC441247



Mansfield Claim Block, Arizona Map 7

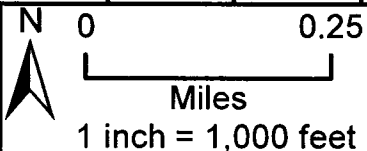
Mansfield Lode Mining Claims
 T21S, R15E, G&SRM
 Santa Cruz County, Arizona
 Located November 28, 2016 - January 9, 2017

Monuments are 1-1/2" by 1-1/2" by 5' Wood Posts projecting at least four feet above the ground. Location monuments are set 20' inside the North or South Endline along the center of each claim unless otherwise depicted.

TIE POINT: The location Monument of each claim is tied to the Northeast corner of Section 1, Township 22S, Range 15E, G&SRM, Santa Cruz, Arizona

Legend

- Claim Monument
- Claim Post
- Claim Boundary
- Township
- Section



Claims Filed By-
 Kennecott Exploration
 Company
 4700 Daybreak Parkway
 South Jordan, UT 84009

Date Published: Tuesday, January 25, 2017
 Coordinate System: NAD 1983 UTM Zone 12N
 Projection: Transverse Mercator
 Datum: North American 1983
 False Easting: 500,000.0000
 False Northing: 0.0000
 Central Meridian: -111.0000
 Scale Factor: 0.9996
 Latitude Of Origin: 0.0000
 Units: Meter
 Scale: 1 12,000
 Reference Scale: 1:0
 Rio Tinto © Copyright

RECEIVED
 BLM AZ STATE OFFICE
 2017 JAN 31 P 12: 28
 PHOENIX, ARIZONA

AMC441247

Input Parameters for Geographic Report with Land

System Id = CR

Admin State = AZ

Geo State =

Casetype Begins With

Case Disp Txt = AUTHORIZED, CANCELLED, EXPIRED, PENDING, REJECTED, RELINQUISHED, WITHDRAWN

Mer Twp Rng =

Section =

Mtrs = 14 0210S 0150E 003, 14 0210S 0150E 004, 14 0210S 0150E 005, 14 0210S 0150E 006, 14 0210S 0150E 007, 14 0210S 0150E 008, 14 0210S 0150E 009, 14 0210S 0150E 010, 14 0210S 0150E 016, 14 0210S 0150E 017, 14 0210S 0150E 018, 14 0210S 0150E 020, 14 0210S 0150E 021, 14 0210S 0150E 999

Commodity =

Commodity Txt =

Pending Org =

Pend Org Decode =

Total Rows Returned: 17

RUN TIME: 07:35 AM

UNITED STATES DEPARTMENT OF INTERIOR
BUREAU OF LAND MANAGEMENT
GEOGRAPHIC REPORT WITH LAND
Sorted by Serial Number

RUN DATE: 02/08/2017

Page 1 of 2

Adm State: AZ

Serial Number: AZA 019390PT
Total Case Acres: 624.007

<u>Casetype</u>	<u>Case Disp</u>	14	0210S	0150E	<u>Sect</u>	<u>Sur Typ</u>	<u>Sur Num</u>	<u>Suff</u>	<u>Subdivision</u>	<u>Act Pend</u>
220200	AUTHORIZED				009	MS	2397			
					010	MS	2397			
					016	MS	2397			
					018	MS	2385			

Serial Number: AZA 022786PT
Total Case Acres: 3,447.674

<u>Casetype</u>	<u>Case Disp</u>	14	0210S	0150E	<u>Sect</u>	<u>Sur Typ</u>	<u>Sur Num</u>	<u>Suff</u>	<u>Subdivision</u>	<u>Act Pend</u>
220200	AUTHORIZED				017	MS	2362	1		

Serial Number: AZA 029116PT
Total Case Acres: 429.560

<u>Casetype</u>	<u>Case Disp</u>	14	0210S	0150E	<u>Sect</u>	<u>Sur Typ</u>	<u>Sur Num</u>	<u>Suff</u>	<u>Subdivision</u>	<u>Act Pend</u>
220200	AUTHORIZED				007	FF		1	MS 2404 EXCL E2 OF LEE;	
						FF		2	LODE;	
					008	FF		1	MS 2404 EXCL E2 OF LEE;	
						FF		2	LODE;	
					016	FF		1	MS 3672 EXCL MOUNTAIN;	
						FF		2	VIEW LODE;	
					017	FF		1	MS 3672 EXCL MOUNTAIN;	
						FF		2	VIEW LODE;	

Serial Number: AZA 035149
Total Case Acres: 1.000

<u>Casetype</u>	<u>Case Disp</u>	14	0210S	0150E	<u>Sect</u>	<u>Sur Typ</u>	<u>Sur Num</u>	<u>Suff</u>	<u>Subdivision</u>	<u>Act Pend</u>
835002	AUTHORIZED				003	FF		1	PART LOT 3;	
						FF		2	PART SWNE, W2SE;	
					010	FF		1	PART LOTS 1,2;	
						FF		2	PART W2NE, MS2408, MS2472;	

RUN TIME: 07:35 AM

Adm State: AZ

UNITED STATES DEPARTMENT OF INTERIOR
BUREAU OF LAND MANAGEMENT
GEOGRAPHIC REPORT WITH LAND
Sorted by Serial Number

RUN DATE: 02/08/2017

Page 2 of 2

Serial Number: AZA 036215PT

Total Case Acres: 1,717.980

<u>Casetype</u>	<u>Case Disp</u>	14	0210S	0150E	<u>Sect</u>	<u>Sur Typ</u>	<u>Sur Num</u>	<u>Suff</u>	<u>Subdivision</u>	<u>Act Pend</u>
220200	PENDING				008	MS	4318			Y
					009	MS	4318			Y

